553.2805
ILL
cop. 2

State of Illinois
William G. Stratton, Governor
Department of Registration and Education
Vera M. Binks, Director

Division of the
STATE GEOLOGICAL SURVEY
John C. Frye, Chief
Urbana, Illinois

No. 219 OIL AND GAS DRILLING REPORT For January 1955

Monthly Report
OIL AND GAS DRILLING IN ILLINOIS

By

Virginia Kline and J. Van Den Berg

THE LIBRARY OF THE
FEB 17 1955
UNIVERSITY OF ILLINOIS

Summary by Counties

	Completed Wells	Producing Wells	Drilling Wells	Locations	Permits to Drill	
					Total	Wildcat
Bond	5	4	10	0	9	0
Christian	17	8	6	2	9	4
Clark	4	1	5	0	6	1
Clay	18	9	14	2	26	1
Clinton	10	2	7	0	8	2
Coles	1	1	2	0	2	1
Crawford	21	14	17	1	40	1
Cumberland	0	0	0	0	1	1
Edgar	3	0	1	0	2	1
Edwards	7	4	4	1	6	0
Effingham	2	1	4	0	2	0
Fayette	2	0	3	1	7	0
Franklin	4	1	3	0	2	0
Fulton	0	0	1	0	0	0
Gallatin	20	13	17	2	12	1
Hamilton	25	16	12	0	10	1
Hancock	0	0	0	1	0	0
Hardin	1	0	0	0	0	0
Iroquois	0	0	1	0	0	0
Jasper	12	7	9	1	13	0
Jefferson	3	2	6	0	7	0
Jersey	2	0	0	1	0	0

(Concluded on page 3)

Digitized by the Internet Archive
in 2013

http://archive.org/details/oilgasdrilling19230illi

ILL
no. 219-230

Summary by Counties (Concluded)

	Completed Wells	Producing Wells	Drilling Wells	Locations	Permits to Drill° Total	Permits to Drill° Wildcat
Kankakee	0	0	0	0	2	0
LaSalle	0	0	1	0	0	0
Lawrence	11	6	20	0	42	2
McDonough	2	1	1	1	1	1
Macon	4	0	2	1	2	2
Macoupin	0	0	1	0	1	0
Madison	1	0	0	1	1	0
Marion	11	7	11	1	11	2
Montgomery	1	0	0	0	0	0
Morgan	1	0	3	1	0	0
Moultrie	1	1	3	0	3	0
Pope	0	0	1	0	0	0
Richland	10	9	7	0	9	1
St. Clair	1	0	1	0	1	0
Saline	15	10	22	0	27	2
Sangamon	4	1	2	1	4	4
Schuyler	0	0	1	0	0	0
Tazewell	0	0	2	0	0	0
Wabash	5	3	13	2	14	1
Washington	11	7	4	0	3	0
Wayne	16	11	14	4	24	2
White	52	33	45	1	49	1
Winnebago	0	0	1	0	0	0
	303	172	277	25	356	32

o Issued by Department of Mines and Minerals, Springfield, Illinois, January 3 through January 28, 1955.

New Pools in January:

Exchange East, Marion County (Union Contracting Co. #1 E. F. Hawkins, 29-1N-4E); Samsville Northwest, Edwards County (Skiles Oil #1 L. Bunting "A", 24-1N-10E).

Extensions to Pools in January:

Hill East, Effingham County (Partlow & Cochonour #1 A. M. Woody, 12-6N-6E); Shawneetown East, Gallatin County (Vandonbark-McGuire #1 Hall-Clayton, 22-9S-10E); Gays, Moultrie County (Pure Oil #1 Waggoner Consol., 22-12N-6E); Eldorado North, Saline County (R. W. Portis #1 Lassater, 15-8S-7E); Mt. Auburn Consol., Christian County (E. Gallagher #1 C. R. Osborn "A", 10-15N-1W); Sailor Springs Consol., Clay County (Shulman Bros. #1 Duff, 7-3N-8E); Ellery Consol., Wayne County (Calvert #1 M. D. Carter, 22-2S-9E).

New Producing Strata in Pools:

Pool	County	Producing Horizon	Approximate Depth to Top, Feet
Roland Consol.	Gallatin	Golconda limestone	2506
Shawneetown East	Gallatin	Bethel sandstone	2481

Pool Revived in January: Gays

The

GEOLOGIC COLUMN FOR SOUTHERN ILLINOIS

and lists of

OIL AND GAS POOLS AND PRODUCING STRATA IN ILLINOIS

is issued annually as a supplement to the Drilling Report.

New Pools Discovered from February 1954 through January 1955

Pool: County	Twp.	Range
February 1954		
March		
Mt. Auburn Central: Christian (1)	15N	1-2W
Mt. Auburn East: Christian (1)	15N	1W
April		
Hill East: Effingham	6N	6E
Decatur North: Macon	17N	3E
Oakley: Macon	16N	3E
May		
Passport West: Clay	4N	8E
Eldorado Central: Saline (2)	8S	7E
June		
Dudleyville East: Bond	4-5N	2-3W
Old Ripley: Bond	5N	4W
Bone Gap West: Edwards	1S	10E
Staunton West: Macoupin	7N	7W
Norris City: White	6-7S	8E
July		
August		
Dubois Central: Washington	3S	1W
September		
Iola Central: Clay	5S	5E
Harristown: Macon	16N	1E
October		
Edinburg West: Christian	14N	3W
Baldwin: Randolph	4S	6W
Eldorado North: Saline	8S	7E
November		
Cooks Mills East: Coles	14N	7E
Elliottstown East: Effingham	7N	7E
December		
Harco: Saline	8S	5E
New City: Sangamon	14N	4W
January 1955		
Exchange East: Marion	1N	4E
Samsville Northwest: Edwards	1N	10E

(1) Now included in Mt. Auburn Consolidated.
(2) Now included in Eldorado Consolidated.

Well Completions in Illinois

Summary by Months, January 1954 - January 1955

	Pool Wells			Wildcat Wells				
	Oil	Gas	Dry	New Pools	Extensions	Dry Near(a)	Dry Far(b)	Total
1954								
Jan.	182	0	73	4	10	41	28	338(19)*
Feb.	94	1	56	0	2	11	11	175(4)
Mar.	82	0	51	2	9	24	12	180(8)
Apr.	123	1	64	3	4	27	21	243(6)
May	142	2	84	2	7	28	20	285(3)
June	135	1	63	5	1	23	21	249(11)
July	191	0	80	0	4	33	34	342(11)
Aug.	142	0	62	1	4	41	17	267(10)
Sept.	173	1	82	2	6	24	18	306(15)
Oct.	165	1	102	3	8	32	25	336(7)
Nov.	168	1	67	2	5	24	30	297(8)
Dec.	196	1	87	2	8	30	19	343(5)
	1,793	9	871	26	68	338	256	3,361(107)
1955								
Jan.	165	0	78	2	7	31	22	305(2)

* Figures in parentheses refer to number of producing wells included in total which had previously been completed as dry holes.

(a) One-half mile to two miles from nearest production.

(b) Over two miles from nearest production.

Illinois Completions and Production
Since January 1, 1954

	Completions°	Producing Wells	Production (Thousands of barrels)1/ New Fields	Old Fields 2/	Total
1954					
January	319	196(19)a/	4,591	577	5,168
February	171	97(4)	4,401	564	4,965
March	172	93(8)	4,859	639	5,498
April	237	131(6)	4,780	631	5,411
May	282	153(3)	4,904	630	5,534
June	238	142(11)	5,045	672	5,717
July	331	195(11)	4,845	676	5,521
August	257	147(10)	4,738	669	5,407
September	291	182(15)	4,767	666	5,433
October	329	177(7)	5,353	669	6,022
November	289	176(8)	5,299	698	5,997
December	338	207(5)	5,368*	670*	6,038**
	3,254	1,896(107)	58,950*	7,761*	66,710**
1955					
January	303	174(2)	5,377*	758*	6,315**

* Estimated by Illinois State Geological Survey.
** Estimated by Illinois State Geological Survey from Oil and Gas Journal Report.
1/ Production figures based on Illinois Basin Scout Association's Pipe Line Production Report.
2/ Includes Devonian production at Sandoval and Bartelso.
o Includes only oil and gas producers and dry holes.
a/ Figures in parentheses refer to number of producing wells included in totals which had previously been completed as dry holes.

Wells in the New Pools*, February 1, 1955

County and Pool	Producing Wells	Abandoned Wells	Dry Holes	Drilling Wells	Locations
Bond: Dudleyville East	2	0	1	1	0
Old Ripley	8	0	1	4	0
Sorento	1	6	8	0	0
Woburn Consol.	63	11	28	3	0
Bond, Clinton: Beaver Creek	13	3	18	0	0
Bond, Montgomery: Panama	3	8	17	0	0
Christian: Assumption Consol.	159	12	22	0	0
Assumption South	2	1	4	0	0
Edinburg West	15	0	6	2	0
Mt. Auburn Consol.	73	2	20	2	1
Pana	4	0	0	0	0
Clark: Melrose	4	0	2	0	0
Melrose South	1	0	2	0	0
Oak Point	1	1	1	1	0
Weaver	31	7	10	0	0
Westfield East	9	4	21	0	0
Clay: Bible Grove South	3	0	4	0	0
Clay City West	16	6	17	0	0
Flora	29	11	19	2	0
Flora South	3	1	7	0	0
Hord	8	0	10	1	0
Hord South	20	0	10	0	0
Ingraham	26	6	16	0	0
Iola Central	1	0	1	0	0
Iola South	12	3	9	0	0
Kenner	38	8	15	0	0
Kenner North	28	4	8	0	0
Kenner West	30	0	5	0	0
Louisville North	1	0	1	0	0
Noble West	1	0	2	0	0
Oskaloosa	36	0	11	0	0
Oskaloosa East	2	1	6	0	0
Oskaloosa South	3	0	6	0	0
Passport	45	13	20	0	0
Passport West	3	0	3	0	0
Riffle	4	1	5	0	0
Sailor Springs Central	1	1	0	1	0
Schnell South	2	1	3	0	0
Stanford South	12	6	11	0	0
Toliver East	4	0	8	0	0
Toliver South	1	0	0	0	0
Xenia	1	0	5	0	0
Xenia East	15	0	4	0	0
Clay, Effingham: Iola Consolidated	182	40	70	4	0
Sailor Springs Consolidated	614	103	256	5	1
Clay, Wayne, Richland, Jasper:					
Clay City Consolidated	2824	959	1046	26	3

Wells in the New Pools*, February 1, 1955 (Continued)

County and Pool	Producing Wells	Abandoned Wells	Dry Holes	Drilling Wells	Locations
Clinton: Bartelso East	11	0	6	1	0
Bartelso South	2	1	3	0	0
Bartelso West	6	6	14	0	0
Beaver Creek South	21	17	36	1	0
Boulder	38	7	17	0	0
Carlyle North	35	5	25	0	0
Centralia West	3	6	9	0	0
Frogtown North	30	2	14	0	0
Hoffman	17	33	15	0	0
Huey	4	3	5	0	0
Huey South	10	0	3	0	0
Keyesport	7	6	10	0	0
New Memphis	23	0	4	2	0
New Memphis North	4	0	1	0	0
Posey	1	1	8	0	0
Posey East	2	0	0	0	0
Sandoval West	1	0	3	0	0
Shattuc	25	3	22	0	0
Clinton, Marion: Centralia	454	541	84	0	0
Coles: Cooks Mills	2	2	8	0	0
Cooks Mills East	1	0	0	1	0
Mattoon	360	62	77	0	0
Westfield North	1	1	9	0	0
Crawford: New Hebron East	2	0	3	0	0
Cumberland: Hidalgo North	1	1	2	0	0
Cumberland, Effingham: Lillyville	8	0	7	0	0
Edgar: Dudley	62	12	47	0	0
Dudley West	1	0	2	0	0
Elbridge	27	11	9	0	0
Grandview	2	10	13	0	0
Edgar, Clark: Inclose	3	11	14	0	0
Edwards: Albion East	25	8	26	0	0
Albion West	1	0	0	0	0
Bone Gap Consol.	35	21	28	0	0
Bone Gap East	1	1	6	0	0
Bone Gap West	1	0	0	0	0
Browns South	2	1	3	0	0
Ellery East	17	0	7	0	0
Ellery North	3	3	4	0	0
Ellery South	3	5	13	0	0
Mills Prairie North	2	0	1	0	0
Parkersburg South	6	2	11	0	0
Samsville North	8	6	12	0	0
Samsville Northwest	1	0	0	0	0
Samsville West	5	0	6	0	0
Edwards, Wabash: Browns	37	11	18	0	0
Edwards, Wayne: Ellery Consolidated	126	16	67	2	0
Maple Grove Consolidated	73	20	32	0	0

Wells in the New Pools*, February 1, 1955 (Continued)

County and Pool	Producing Wells	Abandoned Wells	Dry Holes	Drilling Wells	Locations
Edwards, White: Albion Consol.	346	51	147	5	0
Effingham: Bible Grove North	4	3	3	0	0
Eberle	5	1	3	0	0
Elliottstown East	1	0	1	0	0
Elliottstown North	2	0	4	0	0
Evers	3	1	7	0	0
Hill East	8	0	8	1	0
Mason	4	8	11	0	0
Mason North	8	2	3	0	0
Fayette: Laclede	2	2	3	0	0
Patoka West	14	3	10	0	0
St. James	140	52	23	0	0
St. Paul	14	4	7	0	0
Fayette, Effingham: Louden	1995	185	238	2	1
Franklin: Akin	13	2	12	0	0
Akin West	6	0	6	0	0
Benton	153	90	17	0	0
Benton North	47	6	23	0	0
Bessie	1	0	2	0	0
Christopher Consol.	13	1	0	0	0
Ewing	3	5	13	0	0
Sesser	26	9	17	0	0
Taylor Hill	2	1	4	0	0
Thompsonville East	6	0	7	0	0
Thompsonville North	50	21	43	0	0
Valier	1	0	1	0	0
West Frankfort	61	6	34	0	0
Whittington	23	2	29	2	0
Whittington South	10	0	4	0	0
Whittington West	2	11	5	0	0
Gallatin: Ab Lake	1	2	3	0	0
Ab Lake West	6	1	1	0	0
Inman East Consol.	287	27	73	3	1
Inman West Consol.	178	31	108	3	0
Junction	17	2	14	0	0
Junction East	2	0	3	0	0
Junction North	5	3	9	0	0
Omaha	42	7	36	2	0
Omaha East	1	0	2	0	0
Omaha South	2	1	4	0	0
Shawneetown East	2	0	3	0	0
Hamilton: Aden South	17	2	10	0	0
Belle Prairie	10	1	14	0	0
Blairsville West	8	2	10	0	0
Bungay Consolidated	150	32	75	1	0
Cantrell Consolidated	58	8	35	1	0
Cantrell North	9	0	8	0	0
Dahlgren	2	41	15	0	0

Wells in the New Pools*, February 1, 1955 (Continued)

County and Pool	Producing Wells	Abandoned Wells	Dry Holes	Drilling Wells	Locations
Dale Consol.	727	187	213	1	0
Flannigan	14	0	12	1	0
Rural Hill West	14	0	4	7	0
Thackeray	51	5	25	0	0
Walpole	94	3	51	0	0
Walpole South	2	0	7	0	0
Hamilton, Saline: West End	8	3	10	0	0
Jackson: Elkville	1	0	3	0	0
Jasper: Bogota	7	1	6	0	0
Bogota South	17	6	11	0	0
Hunt City South	2	2	4	0	0
Newton	2	2	5	0	0
Ste. Marie	18	7	10	0	0
Ste. Marie West	4	0	6	0	0
Wakefield North	1	0	4	0	0
Willow Hill East	7	11	19	0	0
Jefferson: Belle Rive	3	2	6	0	0
Boyd	107	8	12	0	0
Coil West	8	8	6	0	0
Cravat	9	2	5	0	0
Divide	7	5	7	0	0
Divide East	34	7	21	0	0
Divide South	4	0	9	0	0
Divide West	48	8	11	0	0
Ina	1	2	4	0	0
Ina North	1	0	3	0	0
Irvington East	4	0	4	0	0
King	68	10	48	6	0
Lynchburg	2	0	6	0	0
Markham City	11	8	9	0	0
Markham City West	30	4	12	0	0
Mt. Vernon	5	4	12	0	0
Nason	1	0	3	0	0
Reservoir	8	2	10	0	0
Roaches	7	6	13	0	0
Roaches North	32	2	7	0	0
Waltonville	3	1	6	0	0
Williams Consol.	34	1	10	0	0
Woodlawn	129	58	37	0	0
Jefferson, Wayne: Markham City North	10	8	9	0	0
Lawrence: Beman	14	9	5	0	0
Beman East	3	2	3	0	0
Lawrence West	18	1	12	1	0
Ruark	16	10	34	0	0
Ruark West Consolidated	40	5	30	2	0
Russellville (gas)	1	59	17	0	0
St. Francisville East	18	0	7	0	0
Sumner	1	1	8	0	0

Wells in the New Pools*, February 1, 1955 (Continued)

County and Pool	Producing Wells	Abandoned Wells	Dry Holes	Drilling Wells	Locations
Macon: Decatur	6	0	3	0	0
Harristown	1	0	1	0	0
Oakley	4	0	1	1	1
Macon, Christian: Blackland	15	0	8	0	0
Macoupin: Carlinville North	1	6	5	0	0
Plainview	1	0	5	0	0
Staunton	1	0	1	0	0
Staunton West	1	0	4	0	0
Madison: Livingston	40	9	105	0	0
Livingston East	1	0	3	0	0
Livingston South	29	2	59	0	1
Marine	134	12	28	0	0
St. Jacob	42	11	6	0	0
Marion: Alma	3	2	6	0	0
Exchange	1	0	5	0	0
Exchange East	1	0	0	0	0
Iuka	18	2	9	6	0
Junction City South	1	0	5	0	0
Kinmundy	2	0	10	0	0
Miletus	12	3	6	0	0
Odin	28	1	11	0	0
Patoka	81	89	34	0	0
Patoka East	56	8	10	0	0
Patoka South	24	1	2	0	0
Raccoon Lake	46	1	17	0	0
Tonti	79	16	17	0	0
Wamac East	4	0	9	0	0
Marion, Clinton: Fairman	25	16	23	0	0
Marion, Jefferson: Salem Consol.	2227	507	146	3	0
Montgomery: Mt. Olive	2	5	7	0	0
Raymond	3	7	24	0	0
Raymond East	5	0	6	0	0
Morgan: Prentice	5	0	0	1	0
Waverly (gas)	8	0	6	0	0
Moultrie: Gays	1	1	0	3	0
Perry: Tamaroa	13	3	12	0	0
Randolph: Baldwin	1	0	1	0	0
Tilden	22	0	7	0	0
Richland: Amity	1	3	6	0	0
Amity West	1	0	0	0	0
Calhoun East	5	0	9	0	0
Calhoun North	1	1	3	0	0
Olney Consol.	46	44	46	0	0
Olney South	33	4	16	0	0
Passport South	3	1	7	0	0
Ritter	2	2	9	0	0
Ritter North	1	1	2	0	0

Wells in the New Pools*, February 1, 1955 (Continued)

County and Pool	Producing Wells	Abandoned Wells	Dry Holes	Drilling Wells	Locations
Schnell	2	2	7	0	0
Seminary	6	2	6	0	0
Stringtown	28	4	18	0	0
Richland, Edwards: Parkersburg Cons.	171	101	110	1	0
Parkersburg West	6	4	11	0	0
Richland, Jasper: Dundas East	52	6	39	0	0
Richland, Wayne: Calhoun Consol.	74	26	46	0	0
Saline: Eldorado Consol.	64	2	22	5	0
Eldorado East	17	0	6	2	0
Eldorado North	12	0	4	11	0
Francis Mills	1	0	4	0	0
Harco	1	0	0	0	0
Harrisburg (gas)	1	0	3	0	0
Omaha West	6	0	5	0	0
Raleigh	36	0	8	0	0
Roland West	1	0	5	0	0
Saline, Hamilton: Long Branch	5	2	17	0	0
Sangamon: New City	2	0	0	0	1
Roby	1	1	0	0	0
Shelby: Clarksburg	1	1	4	0	0
Lakewood	11	1	9	0	0
Shelbyville	1	4	6	0	0
Shelbyville East	1	0	3	0	0
Stewardson	5	1	1	0	0
Wabash: Bellmont	3	1	5	0	0
Browns East	42	10	17	0	0
Friendsville Central	3	2	3	0	0
Friendsville North	6	7	21	0	0
Gards Point	1	0	6	0	0
Gards Point North	1	0	4	0	0
Keensburg South	14	1	25	0	0
Lancaster Central	5	9	6	0	0
Lancaster East	4	0	11	0	0
Lancaster South	10	2	14	0	0
Lexington	7	4	12	0	0
Lexington North	1	1	3	0	0
Mt. Carmel	305	123	87	1	0
Rochester	25	9	21	0	0
Wabash, Edwards: Berryville Consol.	7	11	21	0	0
Wabash, Lawrence: Lancaster	58	42	38	0	0
Washington: Ashley	3	0	1	0	0
Beaucoup	14	0	2	0	0
Beaucoup South	19	2	12	0	0
Cordes	93	49	14	0	0
Dubois	16	13	21	0	0
Dubois Central	2	0	0	0	0
Dubois West	1	0	5	0	0
Irvington	89	19	24	0	0

Wells in the New Pools*, February 1, 1955 (Continued)

County and Pool	Producing Wells	Abandoned Wells	Dry Holes	Drilling Wells	Locations
Irvington North	22	0	6	0	0
McKinley	1	18	13	0	0
Okawville	3	0	4	0	0
Posen	4	0	4	0	0
Posen North	1	0	1	0	0
Richview	2	0	5	1	0
Wayne: Barnhill	72	46	40	0	0
Coil	12	5	13	0	0
Covington South	3	5	7	0	0
Goldengate East	1	0	0	0	0
Goldengate North Consol.	21	5	18	1	0
Half Moon	25	4	11	0	0
Johnsonville Consol.	330	68	88	0	0
Johnsonville North	1	0	5	0	0
Johnsonville South	23	8	16	0	0
Johnsonville West	16	8	20	0	1
Keenville	47	6	21	0	0
Keenville East	3	0	3	0	0
Locust Grove	6	0	10	0	0
Locust Grove South	1	0	0	0	0
Mayberry	2	5	9	0	0
Mt. Erie North	7	4	19	0	0
Orchardville	7	0	5	0	0
Rinard North	9	1	10	0	0
Zenith	1	1	6	0	0
Zenith North	13	0	7	0	0
Zenith South	7	7	8	0	0
Wayne, Hamilton: Aden Consol.	79	18	24	1	0
Wayne, White: Goldengate Consol.	160	35	83	1	0
White: Black River	1	0	1	0	0
Burnt Prairie South	2	0	2	0	0
Carmi	4	4	11	0	0
Carmi North	4	2	8	0	0
Centerville	7	3	12	0	0
Centerville East	108	10	35	1	0
Concord	95	14	25	1	0
Concord East Consol.	7	3	15	0	0
Concord North	6	0	6	1	0
Enfield	15	2	9	0	0
Epworth Consol.	46	5	34	2	0
Maunie North	74	10	21	11	1
Maunie South	107	24	38	0	0
Maunie West	6	3	7	0	0
New Harmony South (Ind.)	6	0	3	0	0
New Haven Consol.	29	2	9	0	0
Norris City	22	0	6	2	0
Phillipstown South	2	0	4	0	0
Storms Consol.	172	55	46	0	0

Wells in the New Pools*, February 1, 1955 (Continued)

County and Pool	Producing Wells	Abandoned Wells	Dry Holes	Drilling Wells	Locations
Sumpter	9	1	14	0	0
Sumpter East	29	0	12	1	0
Sumpter North	4	0	6	0	0
Sumpter South	9	0	14	0	0
Sumpter West	1	0	2	0	0
Trumbull	22	10	29	1	0
Trumbull West	1	0	2	0	0
White, Edwards: Phillipstown Consol.	310	74	160	5	0
White, Gallatin: Concord South Consol.	62	17	48	0	0
Herald Consol.	274	42	141	14	0
Roland Consol.	568	120	196	5	0
White, Hamilton, Wayne: Mill Shoals	159	43	61	6	0
White, Wabash, Edwards:					
New Harmony Consolidated	1601	428	498	5	2
Williamson: Marion	1	0	0	0	0
	20,183	5,477	7,665	190	14

* Fields discovered since January 1, 1937, with the exception of those which have been abandoned.

Degree Days and Refined Petroleum Product Stocks a/

End of Month		Degree Days b/ Illinois Cities			Central Refining District Stocks c/			
		Cairo	Chicago Airport	Springfield Airport	Gasoline	Kerosene	Distillate	Residual
Mar.	1948	495	895	798	21,720	1,774	3,563	3,071
Mar.	1949	518	854	755	29,077	2,549	7,215	4,831
Mar.	1950	614	987	876	28,375	1,720	4,199	2,114
Mar.	1951	549	915	876	31,560	2,090	6,764	2,999
Mar.	1952	520	917	818	36,601	2,938	8,200	5,158
Mar.	1953	382	789	696	36,157	3,363	8,674	3,872
Apr.	1953	298	544	483	33,645	3,123	7,970	3,325
May	1953	48	187	123	31,614	4,167	10,643	3,302
June	1953	0	15	0	29,205	5,673	13,532	3,717
July	1953	0	0	0	28,688	7,149	17,159	3,996
Aug.	1953	0	0	1	29,278	8,963	21,373	4,511
Sept.	1953	4	62	54	27,921	9,443	22,816	4,518
Oct.	1953	127	208	220	27,236	9,827	24,694	4,547
Nov.	1953	478	612	618	29,487	9,347	24,578	4,876
Dec.	1953	791	1,022	978	32,973	7,574	19,016	4,439
Jan.	1954	865	1,149	1,085	36,472	5,500	13,265	4,221
Feb.	1954	495	761	715	39,997	4,629	11,591	4,699
Mar.	1954	531	922	836	41,275	3,542	8,930	4,308
Apr.	1954	100	354	255	39,907	4,092	9,557	4,213
May	1954	103	275	219	39,366	5,060	13,013	4,265
June	1954	2	34	26	36,844	6,139	16,056	4,417
July	1954	0	0	0	35,650	7,638	20,473	4,746
Aug.	1954	0	0	3	34,605	8,764	23,409	4,510
Sept.	1954	3	31	33	33,232	9,270	25,439	4,448
Oct.	1954	210	329	332	33,221	9,615	28,873	4,653
Nov. d/	1954	466	666	658	31,378	9,261	24,650	4,075
Dec. e/	1954	1,292	1,010	967	34,470	7,692	19,580	3,518
Jan. f/	1955	838	1,248	1,143	35,951	7,287	18,075	3,671

a/ Degree days, U. S. Weather Bureau; Stocks based on U. S. Bureau of Mines figures, in thousands of barrels.

b/ Degree days are the number of degrees of temperature that the average temperature for each day falls below 65° F.

c/ Includes states of Illinois, Indiana, Kentucky, Michigan, Minnesota, W. Ohio, and Wisconsin.

d/ Degree days through November; Stocks as of December 3.

e/ Degree days through December; Stocks as of December 31.

f/ Degree days through January; Stocks as of January 14.

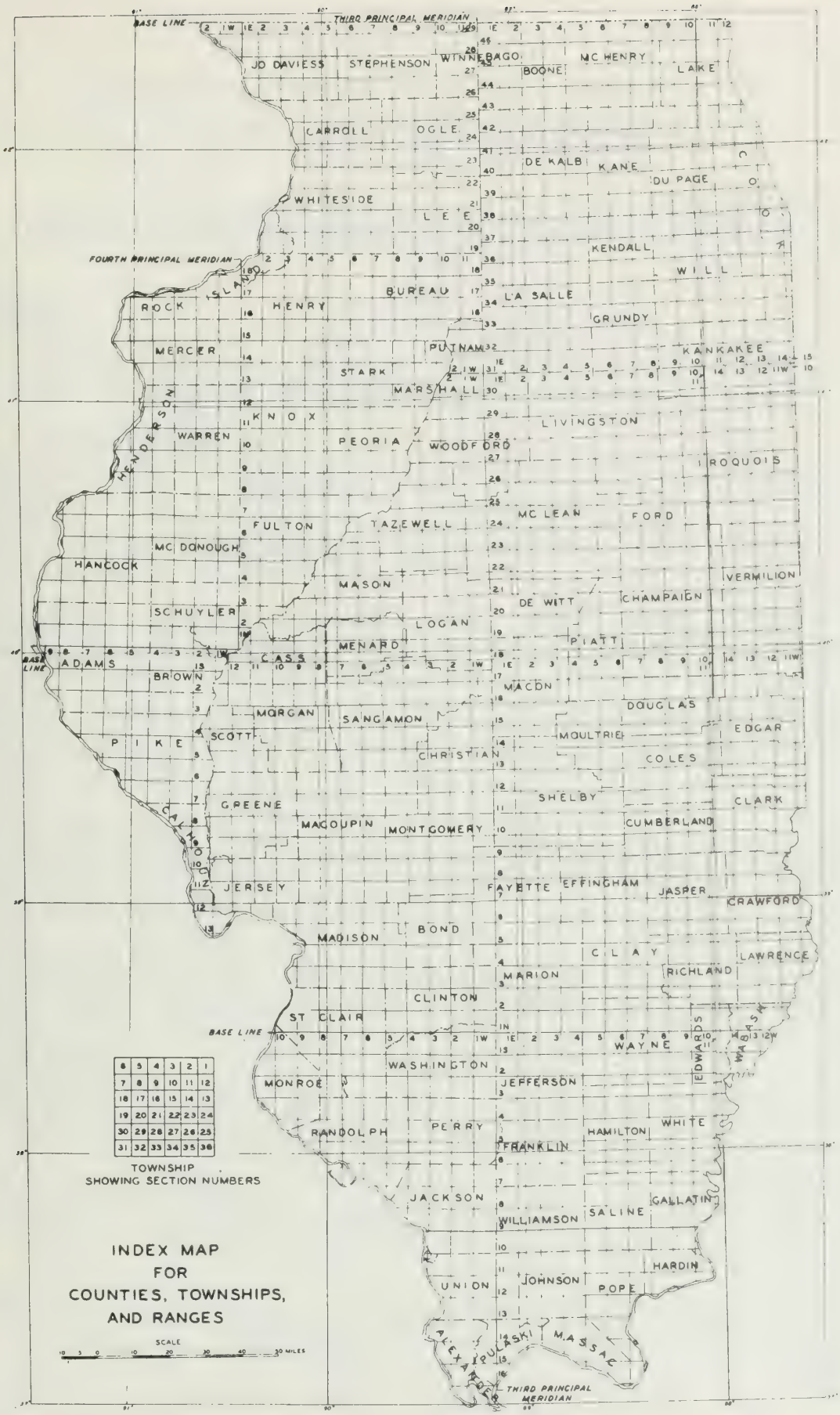
THIRD PRINCIPAL MERIDIAN
BASE LINE
FOURTH PRINCIPAL MERIDIAN
JO DAVIESS
STEPHENSON
WINNEBAGO
BOONE
MC HENRY
LAKE
CARROLL
OGLE
DE KALB
KANE
DU PAGE
WHITESIDE
LEE
KENDALL
WILL
ROCK ISLAND
HENRY
BUREAU
LA SALLE
GRUNDY
MERCER
PUTNAM
KANKAKEE
STARK
MARSHALL
HENDERSON
KNOX
LIVINGSTON
WARREN
PEORIA
WOODFORD
IROQUOIS
FULTON
TAZEWELL
MC LEAN
FORD
MC DONOUGH
HANCOCK
MASON
VERMILION
DE WITT
CHAMPAIGN
SCHUYLER
LOGAN
MENARD
PIATT
ADAMS
CASS
BROWN
MACON
DOUGLAS
MORGAN
SANGAMON
EDGAR
PIKE
SCOTT
MOULTRIE
CHRISTIAN
COLES
SHELBY
CLARK
GREENE
CALHOUN
MACOUPIN
MONTGOMERY
CUMBERLAND
JERSEY
FAYETTE
EFFINGHAM
JASPER
CRAWFORD
MADISON
BOND
CLAY
LAWRENCE
MARION
RICHLAND
CLINTON
ST CLAIR
WAYNE
EDWARDS
WABASH
WASHINGTON
MONROE
JEFFERSON
WHITE
RANDOLPH
PERRY
HAMILTON
FRANKLIN
JACKSON
GALLATIN
SALINE
WILLIAMSON
HARDIN
UNION
JOHNSON
POPE
ALEXANDER
PULASKI
MASSAC
TOWNSHIP
SHOWING SECTION NUMBERS
INDEX MAP
FOR
COUNTIES, TOWNSHIPS,
AND RANGES
SCALE
10 5 0 10 20 30 40 50 MILES

DRILLING BY COUNTIES

WELLS COMPLETED BETWEEN JANUARY 5 AND FEBRUARY 1, 1955,

AND WILDCAT WELLS DRILLING ON FEBRUARY 1.

(Abbreviations used in this report will be found on the last page.)
(Errata, old wells deepened, reconditioned old wells follow list of drilling wells.)

BOND COUNTY

4N, 2W, Tamalco Twp.
18, NW NW SE. L. Honken #1 Thomason. D&A 1-11-55 TD 1154' Bethel ss., top 1151' Spd. 11-23-54 WN* (Beaver Creek Pool).

5N, 4W, Old Ripley Twp.
16, SE SE SE. E. F. Smith #2 Dillman. WOST 2-1-55 Spd. 12-23-54 WN (Old Ripley Pool).

21, NE SE SW. W. Voegeleand & G. Becker #1 K. File. MIST 2-1-55 Spd. 1-12-55 WN (Old Ripley Pool).

27, NW NW NW. Canter Drlg. Co. #1 W. Naap. Comp. 1-11-55 IP 15 BOP & 20 BW after fracture treatment TD 585' PB 575' Pennsylvanian ss., top 552' Spd. 11-24-54 Old Ripley Pool.

28, NE NE NE. J. F. Dunnill #1 A. M. File. Comp. 1-25-55 IP 22 BOP after fracture treatment TD 609' Pennsylvanian ss., top 592' Spd. 12-8-54 Old Ripley Pool.

6N, 2W, Mulberry Grove Twp.
3, 330' from N. line, 330' from E. line, NE NW Frac. Sec. Magnolia Pet. Co. #7 J. Elam. Comp. 1-25-55 IP 230 BOP TD 2283' Devonian ls., top 2264' Spd. 12-27-54 Woburn Cons. Pool.

7N, 2W, Mulberry Grove Twp.
34, SW SW SW. R. H. Troop #1 Blankenship-Stoneburner Comm. Comp. 2-1-55 IP 170 BOP & F TD 2281' Devonian ls., top 2262' Spd. 1-4-55 Woburn Cons. Pool.

CHRISTIAN COUNTY

13N, 1E, Assumption Twp.
28, NW SE NW. R. Halbert #1 L. M. Moore. D&A 1-25-55 TD 2370' Devonian ls., top 2334' Spd. 1-8-55 Assumption Cons. Pool.

13N, 2W, Taylorville Twp.
32, 450' from N. line, 770' from W. line, NE SW. P. Fulk #1 Martin. D&A 1-11-55 TD 2207' Silurian ls., top 2173' WF** Spd. 12-22-54

13N, 3W, South Fork Twp.
18, NW NW NW. B. M. Heath #1 Kavanaugh. D&A 1-11-55 TD 1908' Silurian ls., top 1851' Spd. 12-24-54 WF.

* Wildcat near - from ½ to 2 miles from production.
** Wildcat far - more than 2 miles from production.

CHRISTIAN COUNTY (Continued)

13N, 4W, South Fork Twp.

2, SE SW NE. B. M. Heath #1 Kavanaugh Trustees. D&A 1-11-55 TD 1914' Silurian ls., top 1826' Spd. 12-16-54 WF.

14N, 1W, Stonington Twp.

23, SW SW NE. T. C. Bodley Assoc. #1 H. Blome. LOC 2-1-55 WF.

14N, 2W, Buckhart Twp.

1, SE NE SE. H. F. Robison #1 W. Hawkins. D&A 1-18-55 TD 2018' Silurian ls., top 1976' Spd. 1-8-55 WF.

14N, 3W, Buckhart Twp.

7, SE NE SE. A. Valter #1 W. Hobbs. WCC 2-1-55 Spd. 1-15-55 WN (Edinburg West Pool).

14N, 3W, South Fork Twp.

18, 1980' from S. line, 2967' from E. line. H. Herring #1 C. R. Smith. D&A 1-11-55 TD 1806' Silurian ls., top 1742' Spd. 12-24-54 WN (Edinburg West Pool).

15N, 1W, Mosquito Twp.

2, SW SW NW. An-Son Petroleum Corp. #1 C. R. Osbern "C". Drlg. 1684' 2-1-55 Spd. 1-24-55 WN (Blackland Pool).

4, SE SE SW. Aurora Gasoline #2 A. T. Vail Trustees. Comp. 1-18-55 IP 135 BOP after fracture treatment TD 1893' PB 1890' Silurian ls., top 1859' Spd. 12-17-54 Mt. Auburn Cons. Pool.

9, NE NW SE. Don McCumber #1 C. W. Watts, Jr. D&A (SO) 1-25-55 after fracture treatment TD 1885' Silurian ls., top 1858' Spd. 12-4-54 Shot 30 qts. Acidized 1000 gals. Mt. Auburn Cons. Pool.

9, SW NE SE. Don McCumber #2 C. W. Watts, Jr. Comp. 2-1-55 IP 60 BOP after fracture treatment TD 1899' Silurian ls., top 1861' Spd. 12-11-54 Shot 40 qts. Mt. Auburn Cons. Pool.

10, 290' from N. line, 330' from W. line, SW NE. E. Gallagher #1 C. R. Osbern "A". Comp. 1-25-55 IP 38 BOP & 17 BW after fracture treatment TD 1882' Silurian ls., top 1860' Spd. 12-18-54 Shot 35 qts. EXTENSION TO MT. AUBURN CONSOL. POOL.

11, NW NW NE. E. Gallagher #1 C. R. Osbern "B". Comp. 2-1-55 IP 67 BOP & 3 BW after fracture treatment TD 1902' Silurian ls., top 1877' Spd. 12-31-54 Blackland Pool.

17, SE SW NW. Breuer & Robison #2 F. Long "C". Comp. 1-11-55 IP 50 BOP & 90 BW after fracture treatment TD 1932' PB 1920' Silurian ls., top 1865' Spd. 11-15-54 Shot 15 qts. Acidized 500 gals. Mt. Auburn Cons. Pool.

18, 1320' from N. line, 330' from W. line, SE. W. Duncan et al #1 Beard. Comp. 1-25-55 IP 29 BOP after fracture treatment TD 1914' Silurian ls., top 1880' Spd. 12-21-54 Shot 40 qts. Mt. Auburn Cons. Pool.

CHRISTIAN COUNTY (Continued)

15N, 1W, Mosquito Twp.

18, 710' from S. line, 330' from W. line, SE SW. H. F. Robison #2 R. Montgomery Est. Comp. 1-18-55 IP 68 BOP after fracture treatment TD 1918' Silurian ls., top 1870' Spd. 12-5-54 Mt. Auburn Cons. Pool. Shot 25 qts.

15N, 2W, Mt. Auburn Twp.

13, NE SW NW. L. Marsch #1 R. Montgomery. D&A 2-1-55 TD 1943' Silurian ls., top 1873' Spd. 1-22-55 Mt. Auburn Cons. Pool.

23, NE SE NE. Louis Marsch #1 H. Dunn. D&A 1-25-55 TD 1935' Silurian ls., top 1895' Spd. 1-15-55 Mt. Auburn Cons. Pool.

23, NW SW NE. Sun Oil Co. #1 H. Ryan. Comp. 1-11-55 IP 55 BOP & 24 BW after fracture treatment TD 1910' PB 1904' Silurian ls., top 1891' Spd. 12-17-54 Mt. Auburn Cons. Pool.

CLARK COUNTY

9N, 12W, Melrose Twp.

31, NW NE SE. M. C. Milam #1 Millis. D&A 2-1-55 TD 1177' Pennsylvanian ss., top 1150' Spd. 11-9-54 WN (Main Cons. Pool).

9N, 14W, Johnson Twp.

32, SW NE SE. R. M. Edwards #1 O. Finney. D&A 1-18-55 TD 701' Pennsylvanian ss., top 692' Spd. 1-11-55 Oak Point Pool.

11N, 11W, Wabash Twp.

22, SW SE NE. Gulf Refining Co. #1 M. E. Kendall. D&A 2-1-55 TD 2370' Galena ls., top 2320' Spd. 1-17-55 WF.

11N, 14W, Parker Twp.

7, 560' from N. line, 330' from E. line, SE SE. E. Fiehler #2 Phillips. Comp. 1-25-55 IP 50 BOP & 20 BW after fracture treatment TD 1237' PB 1101' Carper ss., top 846' Spd. 12-27-54 Acidized 4000 gals. Westfield Pool.

CLAY COUNTY

2N, 7E, Stanford Twp.

14, SE SE NE. National Assoc. Pet. Co. #1 John H. Tullett. D&A 1-11-55 TD 3075' Ste. Genevieve ls., top 3017' Spd. 12-26-54 Clay City Cons. Pool.

2N, 8E, Clay City Twp.

17, NW NE NW. Partlow & Cochonour #1 H. R. Bissey. Comp. 1-25-55 IP 50 BOP & 25 BW after fracture treatment TD 3108' PB 2986' Cypress & Aux Vases ss. Spd. 12-23-54 Acidized 4000 gals. Clay City Cons. Pool.

18, SE SE NE. Pure Oil Co. #3 G. H. Bissey "A". Comp. 1-11-55 IP 42 BOP & 48 BW TD 3049' McClosky ls., top 2998' Spd. 12-13-54 Acidized 3000 gals. Clay City Cons. Pool.

3N, 7E, Stanford Twp.

2, NW SW NE. C. G. Hardin #1 E. W. Keck. D&A 1-11-55 after fracture treatment. TD 2981' Ste. Genevieve ls., top 2921' Spd. 12-2-54 Sailor Springs Cons. Pool.

CLAY COUNTY (Continued)

3N, 7E, Stanford Twp.

12, NE SE NW. Breuer & Robison #2 Cailteux. Comp. 1-25-55 IP 192 BOP after fracture treatment TD 2902' PB 2653' Cypress ss., top 2599' Spd. 12-12-54 Sailor Springs Cons. Pool.

12, NW SE NW. Breuer & Robison #2 B. A. Medley. Comp. 1-18-55 IP 140 BOP & 50 BW after fracture treatment TD 2623' Cypress ss., top 2605' Spd. 12-4-54 Sailor Springs Cons. Pool.

12, NE NE NE. Breuer & Robison #1 S. Ross. D&A 2-1-55 TD 3029' Ste. Genevieve ls., top 2966' Spd. 1-11-55 Sailor Springs Cons. Pool.

12, SW SW NE. Kingwood Oil Co. #5 J. W. Duff. Comp. 1-11-55 IP 24 BOP & 77 BW after fracture treatment TD 2632' PB 2629' Cypress ss., top 2624' Spd. 11-20-54 Sailor Springs Cons. Pool.

18, NE NW SE. Breuer & Robison #1 Chandler-Matthews Comm. Comp. 1-11-55 IP 60 BOP after fracture treatment TD 3017' PB 2930' Bethel & Aux Vases ss., Spd. 11-26-54 Acidized 500 gals. Flora Pool.

19, 1914' from N. line, 1514' from W. line, NW Frac. Wm. H. Krohn #1 Chambliss Comm. D&A 1-25-55 TD 3043' Ste. Genevieve ls., top 2942' Spd. 1-5-55 Flora Pool.

36, SE NW SW. E. A. Doerr, Inc. #1 J. Standford. D&A 2-1-55 TD 3140' Ste. Genevieve ls., top 3041' Spd. 1-15-55 WN (Clay City Cons. Pool).

3N, 8E, Clay City Twp.

7, NW NW NW Frac. Shulman Bros. #1 Duff. Comp. 1-25-55 IP 15 BOP & 450 BW after fracture treatment TD 3002' PB 3000' Rosiclare ss., top 2998' Spd. 11-29-54 EXTENSION TO SAILOR SPRINGS CONS. POOL.

19, SE SE SE. J. W. Rudy #1 Mina Travis. Comp. 1-25-55 IP 50 BOP after fracture treatment TD 3064' PB 2730' Cypress ss., top 2705' Spd. 11-22-54 Acidized 1000 gals. Clay City Cons. Pool.

22, NE NE NW. Skiles Oil Corp. #1 R. V. Dexheimer. D&A 1-18-55 TD 3068' Ste. Genevieve ls., top 2940' Spd. 1-4-55 Clay City Cons. Pool.

4N, 7E, Hoosier Prairie Twp.

4, SE NE SE. Sanders & Fye #1 Shore. D&A 1-11-55 TD 2572' Cypress ss., top 2555' Spd. 12-23-54 Sailor Springs Cons. Pool.

4N, 8E, Pixley Twp.

10, SW SW SE. Don Slape #1 Klingler. D&A 1-25-55 TD 3116' Ste. Genevieve ls., top 2970' Spd. 11-29-54 Ingraham Pool.

5N, 6E, Blair Twp.

14, NW SW SE. T. R. Lindsay & W. C. McBride, Inc. #1 Connerly-Schroll Comm. D&A (SO) 2-1-55 TD 2885' Ste. Genevieve ls., top 2760' Spd. 1-19-55 Hord Pool.

23, NW NW NE. Calvert Drlg. Co. #1 McGee Comm. Comp. 1-18-55 IP 65 BOP & 30 BW TD 2900' PB 2824' Rosiclare ls., top 2797' Spd. 12-16-54 Acidized 2000 gals. Hord Pool.

CLINTON COUNTY

1N, 2W, Lake Twp.

23, SW NW SE. L. E. Monken #1 Nottmeyer. D&A 1-25-55 TD 1348' Bethel ss., top 1315' Spd. 10-20-54 WN (Posey East Pool).

23, NW SE SW. L. Monken #1 Twenhafel Comm. D&A 1-25-55 TD 1234' Cypress ss., top 1229' Spd. 1-13-55 WN (Posey East Pool).

1N, 3W, Lake Twp.

24, SE SE NW. E. H. Lampen #1 Farmers & Merchants Bank of Carlyle. D&A 1-25-55 TD 2710' Silurian ls., top 2684' Spd. 1-5-55 WN (Bartelso East Pool).

24, SW SE NE. C. K. Stein et al #1 C. Weihe. D&A 1-11-55 TD 2799' Devonian ls., top 2694' Spd. 12-22-54 WN (Bartelso East Pool).

25, NE NW NW. Q. B. Mitchell #2 Brinkman Hrs. Comp. 1-18-55 IP 250 BOP & 40 BW after fracture treatment TD 2604' Devonian ls., top 2549' Spd. 11-24-54 Acidized 1000 gals. Bartelso East Pool.

1N, 4W, Germantown Twp.

1, NW NW SE. E. A. Obering #1 Varel. D&A 1-18-55 TD 2426' Devonian ls., top 2370' Spd. 7-15-54 Acidized 1000 gals. WN (Bartelso Pool).

11, NE SE NE. E. A. Obering #1 Schroeder Comm. D&A 1-18-55 TD 2538' Silurian ls., top 2410' Spd. 7-30-54 WN (Bartelso West Pool).

2N, 2W, Carlyle Twp.

5, NE SW SW. Schiermann & Imming #1 Luebbers. D&A 2-1-55 TD 1177' Bethel ss., top 1172' Spd. 1-4-55 WF.

2N, 3W, Wade Twp.

10, NW NE SE. O. F. Sitzes #1 Kampwerth. Comp. 2-1-55 IP 12 BOP & 12 BW after fracture treatment TD 1064' PB 1060' Cypress ss., top 1047' Spd. 11-11-54 Acidized 2000 gals. Carlyle Pool.

3N, 2W, Irishtown Twp.

11, NW NW NE. Union Contr'g. & Engr'g. Co. #1 V. Carson. D&A 1-18-55 TD 1384' Ste. Genevieve ls., top 1381' Spd. 1-13-55 WF.

3N, 3W, Wheatfield Twp.

16, NW SW NE. Welker Oil Co. #1 Englehardt. Drlg. 870' 2-1-55 Spd. 1-28-55 WN (Beaver Creek South Pool).

COLES COUNTY

11N, 7E, Paradise Twp.

11, 590' from S. line, 330' from W. line, NW. D. Carroll #2-A C. G. Carlyle. Comp. 1-11-55 IP 7 BOP after fracture treatment TD 1981' Rosiclare ss., top 1970' Spd. 12-4-54 Mattoon Pool.

12N, 10E, Hutton Twp.

27, NE SE NE. P. Karhanek #1-A Ezra Riggins. SD 465' 2-1-55 Spd. 1-22-55 WF.

CRAWFORD COUNTY :

5N, 12W, Honey Creek Twp.

3, SE NW SE. Atkins & Hale #1 E. Maxwell. Comp. 1-18-55 IP 52 BOP & 50 BW TD 1600' Cypress ss., top 1434' Spd. 11-14-53 Shot 85 qts. Main Cons. Pool.

3, SW NW SE. E. F. Atkins & E. O. Hale #2 Maxwell. Comp. 1-18-55 IP 8 BOP & 75 BW after fracture treatment TD 1457' Lower Cypress ss., top 1429' Spd. 8-3-54. Main Cons. Pool.

3, NE SW SE. E. F. Atkins & E. O. Hale #1 R. Maxwell. D&A 1-18-55 TD 1525' Paint Creek ss., top 1509' Spd. 1-20-54 Main Cons. Pool.

3, NE NW SE. E. F. Atkins & E. O. Hale #1 Parker-Bonnell Comm. D&A 1-18-55 TD 1568' Cypress ss., top 1428' Spd. 1-6-54 Shot 20 qts. Main Cons. Pool.

3, NW SE SE. Atkins & Hale #1 Weger. D&A 1-18-55 TD 1597' Aux Vases ss., top 1560' Spd. 1-24-54 Main Cons. Pool.

3, SE NE SW. G. F. Tilton #2 Goff. Comp. 1-18-55 IP 2 BOP & 3 BW after fracture treatment TD 1463' Cypress ss., top 1440' Spd. 3-29-54 Main Cons. Pool.

7, NE NE SE. Star Oil Co. #1 Crebs. D&A (SO) 1-11-55 TD 1597' Ste. Genevieve ls., top 1576' Spd. 12-22-54 Main Cons. Pool.

9, NE NW SW. John Miller et al #1 Taylor. D&A (SO) 1-11-55 TD 1461' Bethel ss., top 1451' Spd. 10-29-54 Main Cons. Pool.

10, NE NW NE. Atkins & Hale #1 Highsmith. D&A 1-18-55 TD 1600' Aux Vases ss., top 1560' Spd. 1-24-54 Main Cons. Pool.

11, NE SW NE. J. P. Dobbs #1 McKeighen-Steffy. Comp. 1-25-55 IP 36 BOP & 20 BW after fracture treatment TD 1481' Bethel ss., top 1462' Spd. 12-24-54 Main Cons. Pool.

18, SE NE NE. J. S. Young, Jr. #1 Ridgway-Goff Hrs. Comp. 1-11-55 IP 15 BOP & 2 BW after fracture treatment TD 1681' PB 1271' Pennsylvanian ss., top 1265' Spd. 10-29-54 Main Cons. Pool.

20, SE NW NW. Affeld Oil Co. #3 C. Legg. Comp. 1-25-55 IP 30 BOP & 5 BW after fracture treatment TD 1635' PB 1620' Aux Vases ss., top 1571' Spd. 10-3-54 Main Cons. Pool.

6N, 12W, Robinson Twp.

10, NE NE NW. Affeld Oil Co. #1 J. L. Walter. Comp. 1-18-55 IP 4 BOP & 3 BW after fracture treatment TD 1605' PB 1550' Aux Vases ss., top 1535' Spd. 9-20-53 New Hebron Pool.

15, 1860' from S. line, 820' from E. line, SW Frac. Bury Drlg. Co. #4 Sparks. Comp. 1-11-55 IP 14 BOP & 10 BW after fracture treatment TD 1540' PB 1096' Pennsylvanian ss., top 951' Spd. 10-30-54 New Hebron Pool.

16, SE NE SE. C. S. Cooksey #1 Sparks-Haines. Comp. 1-18-55 IP 25 BOP & 45 BW after fracture treatment TD 1569' PB 1550' Aux Vases ss., top 1530' Spd. 11-2-54 New Hebron Pool.

CRAWFORD COUNTY (Continued)

6N, 12W, Honey Creek Twp.
23, SE NW NE. G. Kime & R. English #2 H. Anderson. Comp. 1-11-55 IP 12 BOP & 40 BW TD 1594' Aux Vases ss., top 1588' Spd. 8-23-54 Acidized 500 gals. New Hebron East Pool.

7N, 11W, Lamotte Twp.
30, NW NE NE. Davison & Co. #1 O. Burroughs. SD 1065' 2-1-55 Spd. 12-1-54 WF.

7N, 12W, Robinson Twp.
23, SW SE NW. J. A. MacDonnell #1 Green. Comp. 1-18-55 IP 7 BOP & 15 BW after fracture treatment TD 1036' PB 974' Pennsylvanian ss., top 953' Spd. 11-3-54 Main Cons. Pool.

7N, 13W, Licking Twp.
3, SW SE SW. C & S Drlg. Co. #1 Henry. Comp. 2-1-55 IP 4 BOP & 1 BW after fracture treatment TD 1002' Pennsylvanian ss., top 979' Spd. 12-16-54 Main Cons. Pool.

8N, 12W, Prairie Twp.
4, 330' from S. line, 1155' from W. line, NW. J. G. Beard #2 Francis. Comp. 2-1-55 IP 20 BOP TD 1159' PB 1130' Pennsylvanian ss., top 923' Spd. 1-11-55 Main Cons. Pool.

8N, 12W, Hutsonville Twp.
12, SE SE NE. British-Carribbean-American Oil Co. #1 J. Tuttle. TD 945' 2-1-55 Spd. 1-7-55 WF.

8N, 13W, Prairie Twp.
33, SE SE NW. R. C. Biehl #1 Wolf. D&A 2-1-55 TD 1041' Pennsylvanian ss., top 830' Spd. 1-5-55 Main Cons. Pool.

8N, 13W, Licking Twp.
34, SW SE SW. G. M. J. Oil Co. #1 J. S. Walker. Comp. 1-25-55 IP 17 BOP & 50 BW after fracture treatment TD 1549' PB 1040' Pennsylvanian ss., top 961' Spd. 12-14-54 Main Cons. Pool.

EDGAR COUNTY

12N, 14W, Kansas Twp.
12, NE SW SE. Max Wezelman #1 Dowey Wheeler. D&A 1-11-55 TD 527' Pennsylvanian ss., top 525' Spd. 12-2-54 WN (Inclose Pool).

15N, 13W, Embarrass Twp.
31, 990' from N. line, 1170' from W. line, NW NE. Walter W. Henigman #1 J. N. Cooley. D&A 1-18-55 TD 919' Devonian ls., top 916' Spd. 12-20-54 WF.

15N, 14W, Embarrass Twp.
36, NE NE SE. W. W. Henigman #1 Eva Crawford. D&A 1-18-55 TD 804' Devonian ls., top 803' Spd. 1-7-55 WF.

EDWARDS COUNTY

1N, 10E, Salem Twp.
24, SW SW SE. Skiles Oil Corp. #1 L. Bunting "A". Comp. 1-18-55 IP 98 BOP TD 3248' PB 3210' Lower Ohara ls., top 3190' Spd. 12-18-54 Acidized 3000 gals. DISCOVERY WELL OF SAMSVILLE NORTHWEST POOL.

EDWARDS COUNTY (Continued)

1S, 10E, Ellery Twp.

32, SW SW SE. Toklan Prod. #1 T. W. Floyd. D&A 2-1-55 TD 3479' Ste. Genevieve ls., top 3389' Spd. 12-9-54 WN (Ellery North Pool).

1S, 10E, Albion Twp.

35, SE SE SW. Allen Bros. #1 A. Shepard. D&A 1-25-55 TD 3390' Ste. Genevieve ls., top 3243' Spd. 9-1-54 WN (Albion Cons. Pool).

2S, 10E, Albion Twp.

4, SW SW NW. J. J. Oslager #1 P. Potter. MIRT 2-1-55 WN (Ellery North Pool).

2S, 11E, Albion Twp.

6, 330' from N. line, 430' from W. line, NW SW Frac. Allen Bros. #1-A Brown. Comp. 2-1-55 IP 800 BOF after fracture treatment TD 3100' PB 3070' Aux Vases ss., top 3027' Spd. 1-3-55 Albion Cons. Pool.

6, 330' from N. line, 990' from W. line, NW SW Frac. Allen Bros. #2 Brown. Comp. 2-1-55 IP 650 BOP & F after fracture treatment TD 3147' PB 3080' Aux Vases ss., top 3010' Spd. 12-15-54 Albion Cons. Pool.

6, 990' from S. line, 330' from W. line, NW Frac. Allen Bros. #1 Fooks Comm. D&A 2-1-55 TD 3172' Ste. Genevieve ls., top 3074' Spd. 1-19-55 Albion Cons. Pool.

6, 330' from S. line, 990' from E. line, SE Cor. Frac. Sec. Rockhill Oil Co. #3 Crackel. Comp. 1-18-55 IP 72 BOP after fracture treatment TD 3163' PB 3046' Aux Vases ss., top 3003' Spd. 12-19-54 Albion Cons. Pool.

EFFINGHAM COUNTY

6N, 6E, Union Twp.

12, SW SW NW. Partlow & Cochonour #1 E. R. Poe. D&A (SO) 2-1-55 TD 2483' Cypress ss., top 2468' Spd. 1-15-55 Hill East Pool.

12, NW NW SW. Partlow & Cochonour #1 A. M. Woody. Comp. 1-25-55 IP 25 BOP & 40 BW after fracture treatment TD 2825' PB 2480' Cypress ss., top 2459' Spd. 11-9-54 EXTENSION TO HILL EAST POOL. NEW PAY IN POOL.

FAYETTE COUNTY

4N, 1W, Pope Twp.

16, NE NE SE. Lesh Drlg. Co. #1 C. Easton. D&A 1-25-55 TD 1417' Bethel ss., top 1402' Spd. 12-26-54 Patoka West Pool.

6N, 1E, Vandalia Twp.

12, NE NE NW. T. A. Lensgraf #1 Willms. Drlg. 1290' 2-1-55 Spd. 1-6-55 WF.

6N, 2E, Otego Twp.

25, SE SE NW. Central Oil Prod. Inc. #1 F. Smail. D&A 1-18-55 TD 1640' Barlow ls., top 1540' Spd. 8-24-54 St. James Pool.

FRANKLIN COUNTY

5S, 1E, Goode Twp.

35, SE SE NE. P. Mosebach #2 Harrison. Comp. 1-11-55 IP 240 BOP after fracture treatment TD 2767' PB 2685' Aux Vases ss., top 2639' Spd. 12-1-54 Sesser Pool.

FRANKLIN COUNTY (Continued)

5S, 3E, Ewing Twp.

32, NE SW NE. J. W. Henhall et al #1 C. B. Taylor. D&A 1-18-55 TD 2944' Ste. Genevieve ls., top 2817' Spd. 12-26-54 Whittington Pool.

7S, 2E, Denning Twp.

17, 300' from S. line, 270' from W. line, NE SW. Pure Oil Co. #1 Zeigler Coal Co. Tstg. 2-1-55 Spd. 10-7-54 WF.

20, 635' from N. line, 1276' from W. line, NW. Pure Oil Co. #2 Zeigler Coal Co. Abd. 1-11-55 TD 345' Spd. 1-6-55 WF.

20, 630' from N. line, 44' from W. line, NW NW. Pure Oil Co. #2 Zeigler Coal Co. D&A (SO) 2-1-55 TD 2690' Ste. Genevieve ls., top 2660' Spd. 1-12-55 WF.

7S, 4E, Cave Twp.

27, SW SE NE. National Assoc. Pet. Co. #1 C. Doumen. D&A 2-1-55 TD 3235' Ste. Genevieve ls., top 3153' Spd. 1-19-55 Thompsonville Pool.

FULTON COUNTY

7N, 2E, Deerfield Twp.

13, SW SE SE. Rex Klump #1 Watson. Drlg. 148' 2-1-55 Spd. 11-18-54 WF.

GALLATIN COUNTY

7S, 8E, Omaha Twp.

24, NW SE NW. N. V. Duncan Est. #3 Hamilton-Ritcheson. D&A 1-25-55 TD 3011' Ste. Genevieve ls., top 2927' Spd. 1-5-55 Roland Cons. Pool.

24, SW NW NE. Inland Prod. #1 Denham-Johnston Comm. Comp. 1-18-55 IP 200 BOP & 20 BW after fracture treatment TD 2914' PB 2900' Bethel & Aux Vases ss. Spd. 12-3-54 Roland Pool.

24, SE NW NE. Inland Producers Inc. #2 Denham-Johnston. Comp. 1-25-55 IP 250 BOP after fracture treatment TD 2910' PB 2902' Bethel & Aux Vases ss. Spd. 12-15-54 Roland Cons. Pool.

24, NE NE NE. W. C. McBride Inc. #2 S. Moore. Comp. 1-18-55 IP 36 BOP after fracture treatment TD 2967' PB 2950' Golconda ls., Bethel ss., Aux Vases ss. Spd. 12-8-54 Roland Cons. Pool. NEW PAY IN POOL - GOLCONDA.

24, SW NE NE. W. C. McBride, Inc. #3 S. Moore. Comp. 1-25-55 IP 150 BOP after fracture treatment TD 2933' PB 2920' Aux Vases ss., top 2902' Spd. 12-21-54 Roland Cons. Pool.

26, NW NE SE. T. G. Glass #1 Rister Comm. D&A 2-1-55 TD 2990' Ste. Genevieve ls., top 2895' Spd. 12-19-54 Roland Cons. Pool.

32, C E½ NW NE. T. G. Glass #1 Guy Bruce Comm. LOC 2-1-55 WN (Omaha Pool).

7S, 9E, Asbury Twp.

23, SE NW SE. Sam Tipps #1 L. K. Boyd. Comp. 2-1-55 IP 2 BOP & 50 BW after fracture treatment TD 3002' PB 2969' Aux Vases ss., top 2954' Spd. 12-2-54 Concord South Cons. Pool.

GALLATIN COUNTY (Continued)

7S, 9E, Asbury Twp.

24, NW SW SW. Collins Bros. #1 Hale. NR 2-1-55 Spd. 6-12-54 WN (Concord South Cons. Pool).

34, SE SE NW. Collins Bros. #1 R. Sanders. MIST 2-1-55 Spd. 12-4-54 WN (Herald Cons. Pool).

7S, 10E, New Haven Twp.

19, NW NW NW. Clark & Clark #1 Questell. Comp. 1-25-55 IP 40 BOP after fracture treatment TD 2932' Aux Vases ss., top 2922' Spd. 5-30-54 Concord South Cons. Pool.

19, SE SW NE. P. S. Knight #1 H. Mitchell. D&A 1-18-55 TD 2869' Aux Vases ss., top 2849' Spd. 1-8-55 WN (Concord South Cons. Pool).

28, NW SW SE. Q. B. Mitchell #1 Goforth Hrs. D&A (SO) 1-25-55 after fracture treatment TD 2814' Ste. Genevieve ls., top 2804' Spd. 4-23-54 Inman East Cons. Pool.

28, NW NW SE. Q. B. Mitchell #1 Goforth "B". Comp. 1-25-55 IP 45 BOP & 2 BW after fracture treatment TD 2797' PB 2775' Aux Vases ss., top 2752' Spd. 7-13-54 Inman East Cons. Pool.

8S, 9E, Ridgway Twp.

4, NE SW SW. Mayhew Oil Co. #2 C. Mills. Comp. 1-18-55 IP 90 BOP & 25 BW after fracture treatment TD 3067' PB 2940' Aux Vases ss., top 2921' Spd. 12-8-54 Herald Cons. Pool.

12, SW SE SW. Eakle & Holder #1 M. Westphilinger. Comp. 1-25-55 IP 45 BOP after fracture treatment TD 2536' PB 2515' Cypress ss., top 2466' Spd. 12-8-54 Inman West Cons. Pool.

22, W½ SW NW. Pintozzi #1 H. M. Fillingim. Comp. 1-18-55 IP 120 BOP after fracture treatment TD 2209' PB 2180' Tar Springs ss., top 2156' Spd. 9-14-54 Inman West Cons. Pool.

8S, 10E, New Haven Twp.

10, SW NE SE. Carter Oil Co. #32 M. G. Kerwin. Comp. 1-11-55 IP 20 BOP. TD 2389' Cypress ss., top 2357' Spd. 12-21-54 Shot 100 qts. Inman East Cons. Pool.

19, NW NE SW. T. A. Ferrall #3 McGuire Hrs. Comp. 1-18-55 IP 115 BOP after fracture treatment TD 2825' PB 2773' Aux Vases ss., top 2744' Spd. 12-13-54 Inman West Cons. Pool.

32, SE NW SE. Vandenbark & McGuire #1 Lanier. D&A 1-18-55 TD 2101' Tar Springs ss., top 2090' Spd. 1-8-55 Ab Lake Pool.

33, SW SW NW. Vandenbark & McGuire #1 L. A. Heath. D&A 1-18-55 TD 2109' Vienna ls., top 2064' Spd. 12-28-54 Ab Lake Pool.

GALLATIN COUNTY (Continued)

9S, 10E, Shawnee Twp.

22, NE SE NW. Vandenbark-McGuire Drlg. Co. #1 Hall-Clayton. Comp. 1-11-55 IP 23 BOP & 48 BW after fracture treatment TD 2727' PB 2525' Bethel ss., top 2481' Spd. 11-25-53 EXTENSION TO SHAWNEETOWN EAST POOL. NEW PAY IN POOL.

22, NE SW NW. Vandenbark & McGuire #2 Hall-Clayton. D&A (SO) 1-18-55 TD 2732' Ste. Genevieve ls., top 2626' Spd. 2-5-54 Shawneetown East Pool.

28, NE NE NW. Vandenbark & McGuire #1 Wiederhold. NR 2-1-55 Spd. 1-2-54 WN (Shawneetown East Pool).

HAMILTON COUNTY

3S, 5E, Dahlgren Twp.

27, C N½ S½. C. J. Rider - J. O. Freeze #1 C. L. Scrivener. D&A 1-11-55 TD 3293' Ste. Genevieve ls., top 3188' Spd. 12-24-54 Dahlgren Pool.

4S, 7E, Beaver Creek Twp.

17, SW NW NE. Collins Bros. #1 D. South. Comp. 1-11-55 IP 9 BOP & 90 BW after fracture treatment TD 3484' PB 3275' Aux Vases ss., top 3266' Spd. 9-19-54 Bungay Cons. Pool.

35, SW SW NE. Collins Bros. #1 Foley Comm. WCC 2-1-55 Spd. 11-11-54 WN (Bungay Cons. Pool).

6S, 6E, Twigg Twp.

33, SW SW NW. Calvert Drlg. Co. #1 W. Burnett et al. D&A 1-11-55 TD 3211' Aux Vases ss., top 3192' Spd. 12-22-54 Walpole Pool.

7S, 5E, South Flannigan Twp.

1, NE NE NW. C. E. Brehm #1 Spencer. D&A 1-18-55 TD 3373' Ste. Genevieve ls., top 3262' Spd. 1-5-55 WN (Dale Cons. Pool).

4, NW SW SW. C. E. Brehm #1 J. D. McFarland. Comp. 2-1-55 IP 1190 BOF TD 3222' Aux Vases ss., top 3188' Spd. 1-6-55 Rural Hill West Pool.

4, SW NW SW. C. E. Brehm #2 J. D. McFarland. D&A 1-25-55 TD 3222' Aux Vases ss., top 3220' Spd. 1-11-55 Rural Hill West Pool.

4, SW NW NW. C. E. Brehm #2 McFarland et al. Comp. 1-11-55 IP 80 BOP after fracture treatment TD 3216' Aux Vases ss., top 3192' Spd. 11-8-54 Rural Hill West Pool.

5, SE SE NE. C. E. Brehm #2 Casey. Comp. 1-11-55 IP 110 BOP after fracture treatment TD 3222' PB 3220' Aux Vases ss., top 3198' Spd. 11-18-54 Rural Hill West Pool.

5, SW SE NE. C. E. Brehm #3 Casey. Comp. 1-11-55 IP 450 BOF after fracture treatment TD 3220' Aux Vases ss., top 3190' Spd. 12-9-54 Rural Hill West Pool.

5, NE SE SE. C. E. Brehm #1 S. Waller et al. Comp. 2-1-55 IP 1368 BOF TD 3225' Aux Vases ss., top 3195' Spd. 12-27-54 Rural Hill West Pool.

HAMILTON COUNTY (Continued)
7S, 5E, South Flannigan Twp.

5, SE NE NE. C. E. Brehm #2 W. J. Waller Comm. Comp. 1-11-55 IP 140 BOP after fracture treatment TD 3237' Aux Vases ss., top 3207' Spd. 10-30-54 Rural Hill West Pool.

8, SE SE SE. C. E. Brehm #2 Mary Ward Hart et al. D&A 1-11-55 TD 3263' Aux Vases ss., top 3228' Spd. 8-2-54 Cantrell Cons. Pool.

9, NW SW SW. C. E. Brehm #2 L. Bundy. D&A 1-11-55 TD 3303' Renault ls., top 3242' Spd. 1-11-54 Cantrell Cons. Pool.

9, SW SW SW. C. E. Brehm #3 L. Bundy. Comp. 1-11-55 IP 620 BCF after fracture treatment TD 3296' Aux Vases ss., top 3258' Spd. 6-18-54 Cantrell Cons. Pool.

9, SE SW SW. C. E. Brehm #4 L. Bundy. Comp. 1-11-55 IP 720 BCF after fracture treatment TD 3297' Aux Vases ss., top 3260' Spd. 6-27-54 Cantrell Cons. Pool.

9, SW SE SW. C. E. Brehm #1 G. W. Hogan et al. Comp. 1-11-55 IP 600 BCF after fracture treatment TD 3322' Aux Vases ss., top 3284' Spd. 7-10-54 Cantrell Cons. Pool.

9, NW SE SW. C. E. Brehm #2 G. W. Hogan et al. Comp. 1-11-55 IP 400 BCF after fracture treatment TD 3381' Aux Vases ss., top 3347' Spd. 7-20-54 Cantrell Cons. Pool.

9, SE SE SW. C. E. Brehm #3 Hogan et al. Comp. 1-11-55 IP 125 BOP after fracture treatment TD 3387' PB 3383' Aux Vases ss., top 3356' Spd. 8-21-54 Cantrell Cons. Pool.

9, NE SE SW. C. E. Brehm #4 G. W. Hogan, Jr. Comp. 1-11-55 IP 125 BOP after fracture treatment TD 3365' PB 3360' Aux Vases ss., top 3333' Spd. 10-13-54 Cantrell Cons. Pool.

9, SW NW SW. C. E. Brehm #3 W. Mace et al. D&A 1-11-55 after fracture treatment TD 3347' Aux Vases ss., top 3324' Spd. 12-27-53 Cantrell Cons. Pool.

16, NW NW NE. C. E. Brehm #1 M. H. Blackburn et al. D&A 1-11-55 TD 3369' Aux Vases ss., top 3344' Spd. 9-3-54 Cantrell Cons. Pool.

16, SW NE NW. C. E. Brehm #1 A. Patterson. Comp. 1-11-55 IP 185 BOP after fracture treatment TD 3311' PB 3300' Aux Vases ss., top 3273' Spd. 8-12-54 Cantrell Cons. Pool.

16, SE SW NW. C. E. Brehm #1 Thompson-Logan. D&A 1-11-55 TD 3430' Ste. Genevieve ls., top 3372' Spd. 12-22-53 WN (Cantrell Cons. Pool).

16, NW SW NW. C. E. Brehm #2 Thompson-Logan Comm. Comp. 1-11-55 IP 25 BOP after fracture treatment TD 3332' Aux Vases ss., top 3318' Spd. 10-5-54 Cantrell Cons. Pool.

16, NW NW NW. Taylor & Schumaker #1 G. W. Hogan. Comp. 1-18-55 IP 147 BOP after fracture treatment TD 3281' Aux Vases ss., top 3257' Spd. 3-28-54 Cantrell Cons. Pool.

HANCOCK COUNTY

3N, 7W, St. Albans Twp.

1, 1320' from S. line, 336' from W. line, SW. R. L. Short #1 Short. LOC 2-1-55 WF.

HARDIN COUNTY

12S, 10E, Battery Rock Twp.

11, NW NW NW. W. O. Lucas #1 Elsie Herrin. D&A 1-25-55 TD 1501' Salem ls., top 1479' Spd. 5-23-54 WF.

IROQUOIS COUNTY

25N, 12W, Milford Twp.

19, W½ SE SW. Chas. Beebe #1 A. Lundberg. SD 850' 2-1-55 Spd. 11-3-52 WF.

JASPER COUNTY

5N, 9E, Smallwood Twp.

1, SE SW SE. Don Slape Drlg. Co. #1 H. H. Harvey. Comp. 1-11-55 IP 240 BOP & F TD 3001' Rosiclare ss., top 2962' Spd. 8-18-54 Clay City Cons. Pool.

1, NE SW SE. Don Slape Drlg. Co. et al #2 H. H. Harvey. Comp. 1-25-55 IP 200 BOP TD 2986' Rosiclare ss., top 2968' Spd. 8-27-54 Clay City Cons. Pool.

1, S½ NW SE. Don Slape et al #3 H. H. Harvey. Comp. 2-1-55 IP 30 BOP & 30 BW TD 2994' PB 2990' Rosiclare ls., top 2978' Spd. 9-5-54 Acidized 2000 gals. Clay City Cons. Pool.

1, 1200' from S. line, 1080' from E. line, NE. Don Slape #1 Manning. Comp. 1-18-55 IP 150 BOP TD 2988' Rosiclare ls., top 2974' Spd. 10-26-54 Acidized 2000 gals. Clay City Cons. Pool.

1, SW SW NW. Don Slape et al #1 H. Sowers. D&A 2-1-55 TD 3055' McClosky ls., top 3012' Spd. 11-17-54 WN (Clay City Cons. Pool).

13, NE SE SE. Don Slape #1 Waddell et al. D&A 1-18-55 TD 3001' Ste. Genevieve ls., top 2915' Spd. 10-31-54 Clay City Cons. Pool.

5N, 10E, Fox Twp.

5, SE SE NW. J. M. Zanetis #1 G. Keller. Comp. 2-1-55 IP 180 BOP & F TD 3309' Salem ls., top 3251' Spd. 12-10-54 Clay City Cons. Pool.

6, NW NW SW. Kingwood Oil Co. #1 J. W. McConnell. Comp. 1-18-55 IP 78 BOP TD 3007' PB 2993' Rosiclare ls., top 2945' Spd. 12-16-54 Acidized 6000 gals. Clay City Cons. Pool.

17, C SW NE. Pure Oil Co. #5 John W. Honey "A". Comp. 1-11-55 IP 100 BOF & 99 BW TD 4558' PB 3307' Spd. 9-20-54 Salem ls., top 3302' Acidized 10,000 gals. Clay City Cons. Pool.

6N, 10E, Fox Twp.

23, NW NE SE. D. Baines #1 L. Bolander. D&A (SO) 1-11-55 after fracture treatment TD 2847' Ste. Genevieve ls., top 2747' Spd. 11-30-54 Acidized 14,000 gals. WN (Clay City Cons. Pool).

30, NW NE NW. Don Slape #1 Sam Bigard. D&A (CDU)*** 2-1-55 Spd. 12-10-54 WN (Clay City Cons. Pool).

*** Completion data unreported; will be given when available; not included in total completions for month.

JASPER COUNTY (Continued)
6N, 10E, Fox Twp.
31, NW NW SW. Don Slape #1 D. Cooley. D&A 2-1-55 TD 3003' Ste. Genevieve ls., top 2900' Spd. 12-2-54 Clay City Cons. Pool.

8N, 9E, Grove Twp.
17, 330' from S. line, 385' from E. line, SE NE. D. B. Lesh #1 B. Gray. D&A 1-25-55 TD 2798' Ste. Genevieve ls., top 2691' Spd. 11-20-54 WF.

JEFFERSON COUNTY
1S, 3E, Fields Twp.
13, NW SW SW. Gulf Refining Co. #2 M. E. Hunt. Comp. 1-25-55 IP 76 BOP & 14 BW after fracture treatment TD 2792' PB 2763' McClosky ls., top 2748' Spd. 12-2-54 Acidized 5000 gals. Divide Pool.

2S, 2E, Shiloh Twp.
22, SW SW NE. W. H. Krohn #1 Ohms. D&A 1-25-55 TD 2787' Ste. Genevieve ls., top 2608' Spd. 11-28-54 WF.

3S, 3E, Dodds Twp.
21, SE SE NW. Texas Co. #2 W. W. Martin. Comp. 1-11-55 IP 30 BOP & 150 BW after fracture treatment TD 2802' PB 2740' Aux Vases ss., top 2689' Spd. 11-28-5 King Pool.

JERSEY COUNTY
6N, 13W, Quarry Twp.
4, 430' from N. line, 450' from E. line, NE SE. R. N. File #1 B. Dabbs. LOC 2-1-55 WF.

7N, 11W, Mississippi Twp.
16, SE SE SE. Missouri Oil Enterprises #1 Tatman. D&A 2-1-55 TD 960' Trenton ls., top 788' Spd. 4-23-54 WF.

8N, 10W, Fidelity Twp.
1, 544' from S. line, 396' from W. line, Sec. E. G. Cross #1 Jones. D&A 1-18-55 TD 1035' Silurian ls., top 1005' Spd. 11-9-54 WF.

LASALLE COUNTY
36N, 5E, Northville Twp.
1, 530' from S. line, 445' from W. line, NE NE. A. C. Otto #1 Swensen. SD 1680' 2-1-55 Spd. 6-20-54 WF.

LAWRENCE COUNTY
2N, 12W, Denison Twp.
4, SE NW NW. J. S. Young, Jr. #1 L. B. Thompson. Drlg. 1920' 2-1-55 Spd. 11-23-54 WN (Lawrence Pool).

14, SE SE NE. Allen Bros. #1 C. Litherland et al. D&A 2-1-55 TD 850' Pennsylvanian ss., top 793' Spd. 11-15-54 Lawrence Pool.

21, SW NE SW. V. R. Gallagher #1 Edmundson. D&A 2-1-55 TD 1708' Spd. 1-13-55 WN (Allendale Pool).

22, SW SW SE. V. R. Gallagher #1 Freeman. D&A 2-1-55 TD 1563' Biehl ss., top 1542' Spd. 1-20-55 Allendale Pool.

LAWRENCE COUNTY (Continued)

2N, 12W, Denison Twp.
24, SW NW SW. J. M. Zanetis #2 R. Hoh. D&A 1-11-55 TD 2042' Ste. Genevieve ls. top 2012' Spd. 10-22-54 Allendale Pool.

3N, 11W, Allison Twp.
14, NW SW SE. Ervin Drlg. Co. #3 J. A. Halter. Comp. 1-18-55 IP 20 BOP & 15 BW TD 2000' PB 1860' Aux Vases ss., top 1810' Spd. 11-9-54 Acidized 1500 gals. Beman Pool.

3N, 12W, Lawrence Twp.
10, 201' from S. line, 330' from E. line, NE SE. E. O. Lurker #1-B J. A. Seed. Comp. 1-25-55 IP 46 BOP TD 1647' Cypress & Bethel ss. Spd. 12-6-54 Shot 100 qts. Lawrence Pool.

3N, 12W, Denison Twp.
34, SW SE NW. V. Moore #2 Vandermark. Comp. 1-25-55 IP 40 BOP & 40 BW after fracture treatment TD 1009' Pennsylvanian ss., top 985' Spd. 11-30-54 Lawrence Pool.

3N, 13W, Christy Twp.
14, NE SW SE. D. J. Houchins #2 C. W. Staninger. Comp. 2-1-55 IP 70 BOP after fracture treatment TD 2097' PB 2075' Bethel ss., top 2056' Spd. 1-10-55 Lawrence West Pool.

14, NW NE NW. Houchins Drlg. Co. #1 L. S. Wiggins. Drlg. 900' 2-1-55 Spd. 1-30-55 WN (Lawrence West Pool).

4N, 11W, Russell Twp.
3, NW NE NE. E. F. Moran #1 C. R. Pinkstaff. D&A 1-11-55 TD 1735' Ste. Genevieve ls., top 1621' Spd. 12-23-54 WF.

4N, 12W, Petty Twp.
17, NW NW NW. Nation Drlg. Co. #1 Bolles et al. Comp. 2-1-55 IP 18 BOP & 40 BW after fracture treatment TD 1840' PB 1610' Cypress & Paint Creek ss. Spd. 12-11-54 Lawrence Pool.

4N, 12W, Lawrence Twp.
28, NW SW NW. Nation Oil Co. #1 J. H. Hanken. Comp. 1-11-55 IP 33 BOP & 50 BW after fracture treatment TD 1794' PB 1675' Cypress ss., top 1622' Spd. 12-14-54 Lawrence Pool.

MCDONOUGH COUNTY

4N, 4W, LaMoine Twp.
17, 450' from N. line, 200' from E. line, NE SE. Joe Buck #1 R. Kemper. Comp. 2-1-55 IP 2 BOP TD 443' Hoing ss., top 419' Spd. 1-29-54 Shot 5 qts. Colmar-Plymouth Pool.

17, 965' from S. line, 550' from W. line, NE. A. J. Lewison #1 Patton. D&A 1-25-55 TD 427' Hoing ss., top 421' Spd. 4-20-54 Colmar-Plymouth Pool.

5N, 4W, Tennessee Twp.
32, NE SE SE. Alfred Frommelt #1 L. Waddill. LOC 2-1-55 WF.

MCDONOUGH COUNTY (Continued)
6N, 2W, Macomb Twp.
17, NE NE NW. H. F. Robison #1 Eastin. Drlg. 100' 2-1-55 Spd. 1-29-55 WF.

MACON COUNTY
16N, 1E, Harristown Twp.
14, NW SE NE. D. Carroll #1 R. W. Watts. D&A 1-25-55 TD 2118' Silurian ls., top 2090' Spd. 9-24-54 Harristown Pool.

16N, 1E, Blue Mound Twp.
26, NE NW NE. Keystone Oil Co. #1 Rhoderick. NR 2-1-55 Spd. 9-29-54 WN (Harristown Pool).

34, SW NE SW. National Assoc. Pet. Co. #1 C. E. Brown. Drlg. 200' 2-1-55 Spd. 1-27-55 WF.

16N, 2E, Decatur Twp.
19, SE SW SW. Keystone Oil Co. #1 Binkley. D&A 2-1-55 TD 2115' Silurian ls., top 2088' Spd. 1-12-55 WF.

16N, 4E, Oakley Twp.
7, NW NW NE. J. N. Schaffer #1 W. H. Wagner. D&A (SO) 1-25-55 TD 2335' Devonian ls., top 2312' Spd. 6-24-54 WN (Oakley Pool).

17N, 3E, Oakley Twp.
36, NW NW SE. National Assoc. Petroleum Co. #1 Lucille N. Rees. D&A 1-18-55 TD 2318' Silurian ls., top 2284' Spd. 12-13-54 WN (Oakley Pool).

MADISON COUNTY
6N, 6W, Olive Twp.
34, 345' from N. line, 335' from E. line, NE SW. S. B. Schenk #4 Hertel. D&A 1-18-55 TD 601' Pennsylvanian ss., top 572' Spd. 12-30-54 Livingston South Pool.

MARION COUNTY
1N, 1E, Centralia Twp.
7, 136' from N. line, 140' from E. line, SE NE. Price Dunbar #1 A. E. Jones. D&A 1-11-55 TD 1738' Bethel ss., top 1717' Spd. 12-31-54 WN (Centralia Pool).

33, NW NE NW. C. M. Faulkner #1 A. Sharp. Abd. Loc. 1-18-55 WN (Wamac East Pool).

1N, 2E, Raccoon Twp.
21, 430' from S. line, 330' from E. line, SE SE. Ervin Drlg. Co. #2-A L. Pitts. Comp. 1-11-55 IP 14 BOP TD 2147' McClosky ls., top 2125' Spd. 12-14-54 Acidized 1000 gals. Salem Cons. Pool.

22, 380' from S. line, 990' from E. line, NW. Calvert Drlg. Co. #2 L. E. Crane. Comp. 1-18-55 IP 39 BOP TD 2112' Rosiclare ls. & McClosky ls. Spd. 12-27-54 Acidized 3000 gals. Salem Cons. Pool.

22, NW NE SE. L. G. Ewart #1 G. N. Meyer Hrs. D&A 2-1-55 TD 2201' Ste. Genevieve ls., top 2130' Spd. 1-20-55 WN (Salem Cons. Pool).

MARION COUNTY

1N, 2E, Raccoon Twp.

22, NW NE SW. E. C. Reeves #1 H. Corbin, Jr. Comp. 1-18-55 IP 150 BOP after fracture treatment TD 2129' PB 2110' Lower Ohara ls. & Rosiclare ss. Spd. 12-15-54 Salem Cons. Pool.

22, NE NW SW. E. M. Self #7 Hodges. Comp. 1-25-55 IP 288 BOP after fracture treatment TD 2128' PB 2110' Rosiclare ss., top 2094' Spd. 12-31-54 Salem Cons. Pool.

34, NW SW NW. J. T. Thompson #1 C. F. Ryan. Comp. 1-18-55 IP 12 BOP & 3 BW after fracture treatment TD 2190' PB 2170' Rosiclare ss., top 2142' Spd. 12-27-54 Salem Cons. Pool.

1N, 4E, Romine Twp.

29, SE NE NE. Gulf Refining Co. #1 G. A. Bachmann. Tstg. 2-1-55 Spd. 1-4-55 WN (Exchange East Pool).

29, SE SW SW. Union Contracting & Engineering Co. #1 E. F. Hawkins. Comp. 1-11-55 IP 100 BOP TD 2919' McClosky ls., top 2908' Spd. 12-6-54 Acidized 500 gals. DISCOVERY WELL OF EXCHANGE EAST POOL.

2N, 1E, Odin Twp.

23, SE SW NE. Texas Co. #1 E. Stevenson. Drlg. 2083' 2-1-55 Spd. 1-22-55 WN (Salem Cons. Pool).

24, SE SW NE. B. A. Huffman #1 Sebastian-Jonas Comm. D&A 1-25-55 TD 2208' St. Louis ls., top 2206' Spd. 1-13-55 WN (Salem Cons. Pool).

2N, 4E, Iuka Twp.

3, NE SE SW. E. D. Hancock #2 H. A. Cheeley. D&A 1-18-55 TD 2810' St. Louis ls., top 2790' Spd. 12-30-54 Iuka Pool.

10, 362' from S. line, 362' from E. line, SE SW. Texas Co. #1 M. B. Parks. Comp. 2-1-55 IP 228 BOP & 26 BW TD 2845' PB 2738' Rosiclare ls. & McClosky ls. Spd. 12-23-54 Acidized 5000 gals. Iuka Pool.

MONTGOMERY COUNTY

10N, 4W, Raymond Twp.

18, NW SE NE. D. N. Claypool #2 J. Suppes. D&A 1-18-55 TD 610' Pennsylvanian ss., top 598' Spd. 10-7-54 Raymond Pool.

MORGAN COUNTY

14N, 9W, Franklin Twp.

24, 207' from S. line, 330' from W. line, NE NW. P. F. Bergschneider #1 J. W. Dodsworth. LOC 2-1-55 WF.

15N, 9W, Jacksonville Twp.

8, 465' from S. line, 330' from E. line, SW SE NW. C. C. Pearson #1 A. Trafton. D&A 1-25-55 TD 310' St. Louis ls., top 278' Spd. 10-10-54 Jacksonville Gas Pool.

MOULTRIE COUNTY

12N, 6E, Whitley Twp.

22, SE NW SW. Pure Oil Co. #1 Waggoner Cons. Comp. 1-11-55 IP 48 BOP & 58 BW after fracture treatment TD 3305' PB 1996' Aux Vases ss., top 1962' Spd. 11-9-54 EXTENSION TO GAYS POOL. REVIVES ABANDONED POOL.

POPE COUNTY

12S, 7E, Monroe Twp.

9, SW SE SE. W. Misener Drlg. Co. #1 H. Belt. NR 2-1-55 Spd. 6-12-54 WF.

RICHLAND COUNTY

2N, 10E, Madison Twp.

11, SE NE NW. Sun Drlg. Co. #1 M. R. Martin. D&A 2-1-55 TD 3421' Ste. Genevieve ls., top 3292' Spd. 1-14-55 WN (Calhoun Central Pool).

3N, 9E, Noble Twp.

7, NW NE SE. Pure Oil Co. #2 N. Taylor. Comp. 1-18-55 IP 8 BOP TD 3010' PB 2989'. McClosky ls., top 2966' Spd. 12-10-54 Acidized 1000 gals. Clay City Cons. Pool.

8, 660' from N. line, 320' from W. line, NE SE. Pure Oil Co. #5 F. J. Coen "A". Comp. 1-18-55 IP 8 BOP & 180 BW TD 3678' PB 2985' McClosky ls., top 2939' Spd. 11-25-54 Clay City Cons. Pool.

3N, 10E, Olney Twp.

21, SE SW NW. Don Slape #1 C. Jennings. CO 2-1-55 Spd. 1-10-55 WN (Olney South Pool).

4N, 9E, Denver Twp.

1, NE SW NE. H. L. Browning #3 P. Landis. Comp. 1-11-55 IP 250 BOF after fracture treatment TD 2870' PB 2830' Aux Vases ss., top 2792' Spd. 12-4-54 Clay City Cons. Pool.

1, NE SW SW. J. J. Lynn #2 Porter Cons. Comp. 2-1-55 IP 112 BOF after fracture treatment TD 2888' PB 2876' Aux Vases ss., top 2839' Spd. 11-30-54 Clay City Cons. Pool.

1, NW SW SW. J. J. Lynn #3 Porter Consol. Comp. 2-1-55 IP 97 BOP after fracture treatment TD 2890' PB 2857' Aux Vases ss., top 2846' Spd. 11-21-54 Clay City Cons. Pool.

1, SE SW SW. J. J. Lynn #5 Porter Consol. Comp. 2-1-55 IP 102 BOF after fracture treatment TD 2886' PB 2876' Aux Vases ss., top 2839' Spd. 12-7-54 Clay City Cons. Pool.

1, SE SE SW. J. J. Lynn #9 G. Stevens. Comp. 2-1-55 IP 87 BOP & 12 BW after fracture treatment TD 2887' PB 2865' Aux Vases ss., top 2836' Spd. 12-10-54 Clay City Cons. Pool.

12, NE NE NW. P. Fulk #2 Keen. Comp. 1-25-55 IP 132 BOP & 10 BW after fracture treatment TD 2945' PB 2934' Aux Vases ss., top 2850' Spd. 12-26-54 Clay City Cons. Pool.

RICHLAND COUNTY (Continued)

5N, 9E, Denver Twp.

36, SE SW SE. Pure Oil Co. #7 H. C. Coen. Comp. 1-25-55 IP 229 BOP & 1 BW after fracture treatment TD 2845' PB 2814' Aux Vases ss., top 2780' Spd. 12-28-54 Clay City Cons. Pool.

ST. CLAIR COUNTY

1N, 7W, Shiloh Valley Twp.

33, NE NE SE. Herchenroeder & Gutterman #1 A. G. Schmidt. D&A 1-11-55 TD 2066' Trenton ls., top 2043' Spd. 11-6-54 WF.

1S, 6W, Engelmann Twp.

21, NW NW NE. N. Friederich et al #1 O'Neill. D&A (CDU) 2-1-55 Spd. 7-5-54 WF.

2S, 8W, Prairie du Long Twp.

8, NW NE NW. Sun Oil Co. #1 M. Vale. Drlg. 1442' 2-1-55 Spd. 12-21-54 WF.

SALINE COUNTY

7S, 5E, Tate Twp.

19, NE SW NW. Collins Bros. #1 P. Jones. NR 2-1-55 Spd. 5-24-54 WN (Cantrell Cons. Pool).

8S, 6E, Raleigh Twp.

34, 459' from S. line, 330' from W. line, NW SW. Sam Walker #1 Deveraburg. D&A 2-1-55 TD 2923' Ste. Genevieve ls., top 2831' Spd. 12-14-54 Harrisburg Pool.

8S, 7E, East Eldorado Twp.

2, NE SE SW. Calvert Drlg. Co. #2 Scroggin. D&A 1-18-55 TD 2144' Waltersburg ss., top 2110' Spd. 1-7-54 Eldorado North Pool.

7, 330' from N. line, 780' from E. line, NE SW. Paco Pet. Corp. #1 C. Barrett et al. MIST 2-1-55 Spd. 12-10-54 WN (Eldorado Cons. Pool).

10, SE NW NE. Gulf Refining Co. #1 B. S. Jackson. D&A 1-25-55 after fracture treatment TD 3050' St. Louis ls, top 3036' Spd. 12-23-54 WN (Eldorado North Pool).

11, SW NW NE. Calvert Drlg. Co. #3 VanGampelaere. Temp. Abd. 1-25-55 after fracture treatment TD 2256' Glen Dean ls., top 2252' Spd. 12-24-54 Eldorado North Pool.

14, NW SW NE. New Illinois MidContinent #1 E. Garrett. Drlg. 1180' 2-1-55 Spd. 1-28-55 WN (Eldorado East Pool).

15, NW SE NE. Pitts-Bassford #1 G. L. Mugge. Comp. 2-1-55 IP 714 BCF after fracture treatment TD 2205' PB 2173' Waltersburg ss., top 2107' Spd. 1-14-55 Eldorado North Pool.

15, SW SW NE. R. W. Portis #1 Lassater. Comp. 1-18-55 IP 720 BCF after fracture treatment TD 2637' PB 2244' Waltersburg ss. Spd. 12-24-54 EXTENSION TO ELDORADO NORTH POOL.

15, NW NW SE. R. W. Portis #2 Lassater. Comp. 1-25-55 IP 960 BCF after fracture treatment TD 2245' PB 2179' Waltersburg ss., top 2121' Spd. 1-8-55 Eldorado North Pool.

SALINE COUNTY (Continued)

8S, 7E, East Eldorado Twp.

15, NW SW NE. C. D. Sharp #1 Reeves. Comp. 1-25-55 IP 1300 BCF after fracture treatment TD 2250' PB 2170' Waltersburg ss., top 2122' Spd. 1-6-55 Eldorado North Pool.

15, NE SW NE. O. D. Sharp #2 A. Reeves. Comp. 2-1-55 IP 1100 BCF & 250 BW after fracture TD 2256' PB 2177' Waltersburg ss., top 2116' Spd. 1-13-55 Eldorado North Pool.

17, SW NE SW. New Illinois MidContinent Pet. Co. #1 L. Stinson "B". Comp. 1-18-55 IP 35 BOP & 5 BW after fracture treatment TD 2959' PB 2948' Aux Vases ss., top 2928' Spd. 12-11-54 Eldorado Cons. Pool.

20, NE SW NW. Davis & Menhall #2 L. Goschorn Comm. Comp. 2-1-55 IP 500 BCF & 100 BW after fracture treatment TD 2895' PB 2248' Tar Springs ss., top 2186' Spd. 12-15-54 Eldorado Cons. Pool.

20, 478' from S. line, 335' from W. line, NW SE. R. Pledger #2 West Beulah Heights Unit. Comp. 1-25-55 IP 210 BCF after fracture treatment TD 2917' PB 2886' Aux Vases ss., top 2868' Spd. 12-23-54 Eldorado Cons. Pool.

20, NW SE NW. J. Stelle & Assoc. #3 C. Brown et al Comm. Unit. Comp. 2-1-55 IP 80 BOP after fracture treatment TD 2893' Paint Creek ss., top 2670' Spd. 12-30-54 Eldorado Cons. Pool. PB 2701'

20, NE NE SE. J. Stelle & Assoc. #2 J. P. Collins-Sahara Coal Co. Comp. 1-18-55 IP 100 BCF & 500 BW after fracture treatment TD 2985' PB 1976' Palestine ss., top 1928' Spd. 12-1-54 Eldorado Cons. Pool.

25, NE SW SE. Aurora & Calvert #1 D. McDaniels. Drlg. 2213' 2-1-55 Spd. 1-26-55 WN (Eldorado East Pool).

29, SE NW NW. Shure Oil Co. #1 L. Gates. D&A 2-1-55 TD 2880' Aux Vases ss., top 2848' Spd. 1-15-55 Eldorado Cons. Pool.

SANGAMON COUNTY

14N, 3W, Cooper Twp.

6, SE SE NW. W. A. Warren #1 Fairchild. D&A 1-25-55 TD 1823' Silurian ls., top 1730' Spd. 1-15-55 WF.

14N, 4W, Cotton Hill Twp.

8, SW SE SE. F. L. Runyan et al #1 L. Beck. Drlg. 1556' 2-1-55 Spd. 1-24-55 WN (New City Pool).

10, SE SE NW. Wooters #1 E. Mootar. Comp. 1-25-55 IP 33 BOP & 28 BW after fracture treatment TD 1742' Silurian ls., top 1726' Spd. 12-14-54 New City Pool.

17, NE NE SE. J. W. Miloncus #1 M. Carswell. D&A 2-1-55 TD 1838' Silurian ls., top 1726' Spd. 1-21-55 WN (New City Pool).

14N, 5W, Ball Twp.

24, NW NW SE. R. W. Schneider #1 H. Schroll. TD 1806' 2-1-55 Spd. 1-24-55 WF.

SANGAMON COUNTY (Continued)
14N, 7W, Loami Twp.
11, 990' from S. line, 370' from W. line, SE NE. G. F. Chott #1 M. J. Bale Comm. D&A 1-18-55 TD 1412' Silurian ls., top 1347' Spd. 1-7-55 WF.

SCHUYLER COUNTY
2N, 2W, Buena Vista Twp.
9, 330' from S. line, 539' from E. line, NE SW. A. R. Frank #1 Stambough-Wells. NR 2-1-55 Spd. 4-7-54 WF.

TAZEWELL COUNTY
26N, 3W, Washington Twp.
5, 6' from S. line, 356' from E. line, SE. J. Dietrich & S. Baumann #1 T. O. Short. Fsg. 605' 2-1-55 Spd. 5-24-49 WF.

28, SW NE NE. A. M. Scroggin #1 D. H. Cummings. SD 605' 2-1-55 Spd. 1-21-54 WF.

WABASH COUNTY
1N, 12W, Wabash Twp.
8, SW SW NE. F. L. Beard #1 J. Payne. D&A 1-11-55 TD 1600' Biehl ss., top 1556' Spd. 12-20-54 Allendale Pool.

17, SW NE SE. Mt. Carmel Drlg. & L. Kennedy Co. #1 E. King et al. Comp. 2-1-55 IP 40 BOP & 30 BW TD 1540' PB 1532' Biehl ss., top 1510' Spd. 1-1-55 Shot 40 qts. Allendale Pool.

23, 530' from N. line, 336' from E. line, NW NW. R. Brinkley #1 Price-Storkman Comm. Comp. 1-11-55 IP 14 BOP after fracture treatment TD 1976' Cypress ss., top 1968' Spd. 12-2-54 Allendale Pool.

1N, 13W, Lick Prairie Twp.
28, NE SW SW. V. T. Drlg. Co. #1 Newkirk. Temp. Abd. 1-11-55 after fracture treatment TD 2514' Bethel ss., top 2502' Spd. 12-7-54 New Harmony Cons. Pool.

2N, 11W, Wabash Twp.
31, SW NW NE. E. P. Dupont #1 R. E. Schaefer. Drlg. 3593' 2-1-55 Spd. 1-6-55 WN (Allendale Pool).

1S, 12W, Mt. Carmel Twp.
19, SE NW NW. Skiles Oil Corp. #1 C. Steckler. Comp. 1-11-55 IP 42 BOP TD 2060' Cypress ss., top 2048' Spd. 12-13-54 Shot 51 qts. Mt. Carmel Pool.

2S, 13W, Coffee Twp.
3, SE SE SE. V. R. Gallagher #1 Lovellette. Drlg. 2302' 2-1-55 Spd. 1-26-55 WN (New Harmony Cons. Pool).

WASHINGTON COUNTY
1S, 1W, Irvington Twp.
9, SE SW NE. M. Mazzarino #5 Arning. Comp. 1-18-55 IP 45 BOP & 60 BW after fracture treatment TD 1372' Cypress ss., top 1367' Spd. 11-24-54 Irvington Pool.

9, 30' from S. line, 330' from W. line, NE NE. M. Mazzarino #2 R. Kasten. Comp. 1-11-55 IP 150 BOP after fracture treatment TD 1378' Cypress ss., top 1365' Spd. 12-2-54 Irvington Pool.

WASHINGTON COUNTY (Continued)

1S, 1W, Irvington Twp.

9, SW SE NE. M. Mazzarino #3 R. Kasten. Comp. 2-1-55 IP 20 BOP & 45 BW after fracture treatment TD 1378' Cypress ss., top 1372' Spd. 12-21-54 Irvington Pool.

9, SE SE NW. M. Mazzarino #2 Neuhaus. Comp. 1-25-55 IP 55 BOP after fracture treatment TD 1386' Cypress ss., top 1378' Spd. 12-12-54 Irvington Pool.

1S, 2W, Hoyleton Twp.

16, 280' from S. line, 330' from E. line, NE SE. W. Duncan #1 B. Huck. Abd. Loc. 1-11-55 WF.

1S, 5W, Venedy Twp.

16, SW SE SW. Collins Bros. #1 Huelskoetter Comm. NR 2-1-55 Spd. 10-26-54 WN (New Memphis South Pool).

2S, 1W, Ashley Twp.

32, NE NE SE. N. A. Baldridge #1 W. J. Wailer. D&A (SO) 1-11-55 after fracture treatment TD 1440' Bethel ss., top 1428' Spd. 12-9-54 Ashley Pool.

33, SW SE NW. N. A. Baldridge #1 L. A. Houser. Comp. 1-25-55 IP 45 BOP & 40 BW TD 1420' Bethel ss., top 1414' Spd. 12-17-54 Shot 3 qts. Ashley Pool.

2S, 2W, Beaucoup Twp.

34, NW NE NE. J. Beadleston #2 W. Finke. D&A 2-1-55 TD 1427' Bethel ss., top 1420' Spd. 1-26-55 Beaucoup South Pool.

3S, 1W, Dubois Twp.

15, SE SE SW. Alch Drlg. Co. #1 J. Brzazinski Estate. D&A 2-1-55 TD 3200' Devonian ls., top 3118' Spd. 1-14-55 WN (Dubois Pool).

33, 370' from N. line, 330' from W. line, NW NE. Chio Oil Co. #1 Schwind-I.C.R.R. Comp. 1-18-55 IP 69 BOP & 42 BW after fracture treatment TD 1545' Rosiclare ss., top 1530' Spd. 12-17-54 Dubois Central Pool.

3S, 2W, Bolo Twp.

13, SE NE SE. J. L. McManamy #1 N. Wisniewski. Comp. 1-18-55 IP 30 BOP & 50 BW TD 3009' PB 1380' Bethel ss., top 1300' Spd. 11-17-54 Dubois Pool.

27, SW NW SE. Canter Drlg. Co. #1 Malawy. TD 1287' 2-1-55 Spd. 1-14-55 WN (Posen Pool).

3S, 5W, Lively Grove Twp.

7, NE SW SE. J. Kohltrecher #1 Gilbert. D&A 1-25-55 TD 2712' Maquoketa sh., top 2635' Spd. 8-24-54 WF.

WAYNE COUNTY

1N, 7E, Bedford Twp.

9, NW NE SE. National Assoc. Pet. #1 Barth-Fitch. Comp. 1-11-55 IP 30 BOP after fracture treatment TD 3108' PB 3070' Aux Vases ss., top 3045' Spd. 12-15-54 Clay City Cons. Pool.

16, E½ NW NE. National Assoc. Pet. Co. #2 M. E. Richeson. Comp. 1-11-55 IP 3 BOP after fracture treatment TD 3110' PB 3082' Aux Vases ss., top 3040' Spd. 11-30-54 Clay City Cons. Pool.

WAYNE COUNTY

1N, 7E, Bedford Twp.

17, N. SE SE. T. M. Pruett #1 E. Dye Comm. D&A 1-18-55 TD 3095' Aux Vases ss., top 3049' Spd. 11-2-54 Clay City Cons. Pool.

1N, 8E, Elm River Twp.

25, NW SW NW. F. L. Beard #1 F. Stafford. D&A 2-1-55 TD 3116' Ste. Genevieve ls., top 3050' Spd. 1-8-55 Clay City Cons. Pool.

2N, 8E, Zif Twp.

29, SW NW NW. Partlow & Cochonour #2 A. Hubble. Comp. 1-18-55 IP 45 BOP after fracture treatment TD 2953' Aux Vases ss., top 2941' Spd. 12-23-54 Clay City Cons. Pool.

30, SE NE NE. Dr. I. J. Neal #3 Fred Rice. Comp. 1-11-55 IP 63 BOP after fracture treatment TD 2952' Aux Vases ss., top 2938' Spd. 12-6-54 Clay City Cons. Pool.

1S, 7E, Lamard Twp.

33, NE NW SW. Cullum & Lawhead #1 L. Buss. Comp. 1-11-55 IP 25 BOP & 50 BW after fracture treatment TD 3271' PB 3250' Aux Vases ss., top 3152' Spd. 12-14-54 Clay City Cons. Pool.

1S, 8E, Jasper Twp.

16, SW NW NW. Slagter Prod. #2 D. Murphy. Comp. 1-11-55 IP 288 BOP & 40 BW after fracture treatment TD 3200' PB 3142' Aux Vases ss., top 3092' Spd. 12-1-54 Acidized 3000 gals. Clay City Cons. Pool.

17, NW SW SW. A. C. Davis #1 W. C. Hubble. D&A (SO) 1-18-55 TD 3292' Ste. Genevieve ls., top 3186' Spd. 12-26-54 Clay City Cons. Pool.

21, NE NE SE. T. G. Jenkins #1 J. Wheat. Comp. 1-11-55 IP 272 BOP after fracture treatment TD 3247' Aux Vases ss., top 3122' Spd. 12-14-54 Clay City Cons. Pool.

28, NW NW NW. Pure Oil Co. #3 C. Windland. Comp. 1-25-55 IP 187 BOP & 3 BW after fracture treatment TD 3257' PB 3208' Aux Vases ss., top 3161' Spd. 12-28-54 Clay City Cons. Pool.

28, NW NE NW. C. E. Robbins #2 Rudesill. Comp. 2-1-55 IP 300 BOP after fracture treatment TD 3300' PB 3219' Aux Vases ss., top 3155' Spd. 1-8-55 Clay City Cons. Pool.

2S, 7E, Big Mound Twp.

30, NE NW SE. O. D. Sharp #1 McGhee. D&A (CDU) 2-1-55 Spd. 1-18-55 WN (Aden Cons. Pool).

36, SW SW NE. Wayne Eisener Drlg. Co. #1 Tribe. D&A (SO) 2-1-55 TD 3477' Ste. Genevieve ls., top 3394' Spd. 6-24-54 Acidized 1000 gals. Mill Shoals Pool.

2S, 8E, Grover Twp.

4, NE NW SW. A. C. Davis #1 L. Hoffee Comm. D&A 1-18-55 TD 3326' Ste. Genevieve ls., top 3251' Spd. 12-27-54 Clay City Cons. Pool.

WAYNE COUNTY (Continued)

2S, 8E, Grover Twp.

23, SW SW SE. Lewis Kapp #1 Knodell. D&A (CDU) 2-1-55 Spd. 12-27-54 WN (Barnhill Pool).

2S, 9E, Leech Twp.

14, SW SE SE. K. Cooper #2 Penner. Comp. 1-25-55 IP 200 BOP after fracture treatment TD 3282' Aux Vases ss., top 3262' Spd. 12-28-54 Ellery Cons. Pool.

18, NW NE SW. A. C. Davis #1 K. Hooper. MIRT 2-1-55 WN (Goldengate North Cons. Pool).

22, SE SW NW. Calvert Drlg., Inc. #1 M. D. Carter. Comp. 1-18-55 IP 289 BOP after fracture treatment TD 3370' PB 3257' Aux Vases ss., top 3202' Spd. 12-23-54 Acidized 2000 gals. EXTENSION TO ELLERY CONSOL. POOL.

WHITE COUNTY

3S, 8E, Mill Shoals Twp.

29, NE NE NW. Nation Oil Co. #2 Andrews. Comp. 1-11-55 IP 93 BOP after fracture treatment TD 3420' PB 3275' Aux Vases ss., top 3232' Spd. 12-14-54 Mill Shoals Pool.

3S, 9E, Burnt Prairie Twp.

34, SW SE NE. Q. B. Mitchell #1 Stevens-Pollard. D&A 1-18-55 TD 3472' Ste. Genevieve ls., top 3375' Spd. 8-25-54 Goldengate Cons. Pool.

3S, 10E, Gray Twp.

23, SW NW NW. Hedrick #1 Carter. Comp. 2-1-55 IP 160 BOP after fracture treatment TD 3108' PB 2869' Cypress ss., top 2853' Spd. 12-26-54 Albion Cons. Pool.

3S, 11E, Gray Twp.

30, 1650' from N. line, 330' from W. line, Sec. Frac. R. A. Harris #2 C. Seifried "A". Comp. 2-1-55 IP 125 BOP & 15 BW after fracture treatment TD 3120' PB 2920' Cypress & Bethel ss. Spd. 12-23-54. Phillipstown Cons. Pool.

30, SW NE SW. R. A. Harris #1 C. Seifried "B". Comp. 2-1-55 IP 20 BOP & 3 BW after fracture treatment TD 2866' PB 2835' Bethel ss., top 2806' Spd. 8-4-54 Phillipstown Cons. Pool.

30, 990' from N. line, 380' from W. line, NE SW. R. A. Harris #2 C. Seifried "B". Comp. 2-1-55 IP 20 BOP & 20 BW TD 1864' Pennsylvanian ss., top 1852' Spd. 10-21-54 Phillipstown Cons. Pool.

E. H. Morris #3 E. H. Morris.

30, 280' from N. line, 1025' from W. line, Frac. Sec./ Comp. 1-18-55 IP 125 BOP & 2 BW after fracture treatment TD 3126' PB 2930' Cypress & Bethel ss. Spd. 11-8-54 Phillipstown Cons. Pool.

4S, 10E, Phillips Twp.

25, 330' from N. line, 380' from E. line, SE SE. Skile's Oil Corp. #1 J. Williams. D&A (SO) 1-11-55 TD 3128' Ste. Genevieve ls., top 2988' Spd. 12-20-54 Phillipstown Pool.

WHITE COUNTY (Continued)

4S, 11E, Phillips Twp.

19, 984' from S. line, 230' from E. line, SE Frac. Sec. West Drlg. Co. #3 S. M. Johnson. D&A 1-18-55 TD 1934' Pennsylvanian ss., top 1917' Spd. 1-10-55 Phillipstown Cons. Pool.

4S, 14W, Phillips Twp.

20, NW NW SE. Coy Oil Co. #5 Allen W. Gray Est. Comp. 2-1-55 IP 133 BOP after fracture treatment TD 2914' PB 2900' Aux Vases ss., top 2876' Spd. 1-2-55 New Harmony Cons. Pool.

20, SW NW SE. Coy Oil Co. #8 A. W. Gray Est. Comp. 1-18-55 IP 275 BOP & F after fracture treatment TD 2921' PB 2905' Aux Vases ss., top 2868' Spd. 12-17-54 New Harmony Cons. Pool.

32, SW SE SW. Sun Oil Co. #51 E. R. Greathouse. Comp. 1-11-55 IP 65 BOP after fracture treatment TD 2945' PB 2897' Aux Vases ss., top 2860' Spd. 12-1-54 Acidized 4000 gals. New Harmony Cons. Pool.

5S, 8E, Enfield Twp.

4, NW NE NW. Toklan Prod. #1 J. E. Stein. D&A 1-18-55 TD 3520' Ste. Genevieve ls., top 3391' Spd. 12-11-54 WF.

25, 330' from N. line, 360' from E. line, NE SW. National Assoc. Pet. Co. #1 Ruth Simmons et al. D&A (SO) 1-25-55 TD 3255' Ste. Genevieve ls., top 3150' Spd. 12-11-54 WN (Roland Cons. Pool).

5S, 9E, Carmi Twp.

7, NW SW SE. Texas Co. #1 A. Nibbling. Comp. 2-1-55 IP 107 BOP & 37 BW TD 3317' PB 3310' Cypress ss. & McClosky ls. Spd. 12-11-54 Trumbull Pool.

19, NE NE SE. Bradley Prod. Co. #1 J. Q. Lamp. NR 2-1-55 Spd. 7-28-54 WN (Trumbull Pool).

20, NW NW SW. Bradley Prod. Co. #1 H. H. Lamp. D&A 1-18-55 TD 2902' Cypress ss., top 2895' Spd. 10-18-54 Trumbull Pool.

5S, 10E, Hawthorne Twp.

1, NW NE SW. Keystone Oil Co. #1 Garner "B". D&A 2-1-55 TD 2008' Lower Kincaid ls., top 1926' Spd. 1-15-55 Phillipstown Cons. Pool.

1, SW NE SE. Keystone Oil #3 Nelson. Comp. 1-11-55 IP 28 BOP after fracture treatment TD 1937' Degonia ss., top 1924' Spd. 12-7-54 Phillipstown Cons. Pool.

22, NW SW SW. Eastern Pet. #4 G. Rise. D&A 2-1-55 TD 2165' Palestine ss., top 2159' Spd. 1-17-55 Epworth Cons. Pool.

26, NW SE NE. First National Pet. Trust #3 Roser. Comp. 2-1-55 IP 81 BOP TD 3104' PB 3050' Rosiclare ls. & McClosky ls. Spd. 12-18-54 Acidized 2000 gals. Maunie North Pool.

26, NE SW NE. Toklan Prod. Co. #2 F. Ackerman. Comp. 1-18-55 IP 145 BOP TD 3110' PB 3045' Lower Ohara ls., top 3029' Spd. 11-15-54 Acidized 3000 gals. Maunie North Pool.

WHITE COUNTY (Continued)

5S, 10E, Hawthorne Twp.

26, NE NW NE. Toklan Prod. #1 Partee. Comp. 1-18-55 IP 55 BOP TD 3122' PB 3060' Lower Chara & Rosiclare ls. Spd. 9-15-54 Acidized 5000 gals. Maunie North Pool.

28, N½ NE NE. National Assoc. Pet. Co. #2 Hanna-Smith Comm. Comp. 1-11-55. IP 155 BOP & 167 BW TD 2430' PB 2100' Clore ss., top 2080' Spd. 12-11-54 Epworth Cons. Pool.

35, NW NE NE. National Assoc. Pet. Co. #2 Bohleber-Johnson. Comp. 2-1-55 IP 237 BOP & 5 BW after fracture treatment TD 3153' PB 2978' Aux Vases ss., top 2943' Spd. 12-14-54 Maunie North Pool.

36, NE SE NW. National Assoc. Pet. Co. #2 H. L. Clark. Comp. 1-11-55 IP 8 BOP & 50 BW after fracture treatment TD 3050' PB 2996' Aux Vases ss., top 2955' Spd. 11-28-54 Maunie North Pool.

5S, 11E, Hawthorne Twp.

30, 430' from S. line, 330' from W. line, SW. H. Absher #1 Roser. D&A 2-1-55 TD 431' Pennsylvanian ss., top 417'. Spd. 1-18-55. WW (Maunie North Pool).

5S, 14W, Hawthorne Twp.

3, 330' from N. line, 930' from W. line, NW. Superior Oil Co. #23 E. S. Greathouse. Comp. 1-18-55 IP 10 BOP & 1 BW after fracture treatment TD 2844' Bethel & Aux Vases ss. Spd. 12-15-54 New Harmony Cons. Pool.

3, 330' from S. line, 680' from W. line, NW NW. Superior Oil Co. #24 E. S. Greathouse. Comp. 1-11-55 IP 135 BOP & 15 BW after fracture treatment TD 2849' Cypress, Paint Creek, Aux Vases ss. Spd. 12-7-54 New Harmony Cons. Pool.

4, 960' from N. line, 300' from W. line, NW SE. Superior Oil Co. #51 H. C. Ford et al. Comp. 1-18-55 IP 100 BOP & 47 BW after fracture treatment TD 2861' Tar Springs, Cypress, Bethel, Aux Vases ss. Spd. 11-28-54 New Harmony Cons. Pool.

19, NW NE NW. Clark & Clark #1 F. Henning. Comp. 1-11-55 IP 624 BOF after fracture treatment TD 2990' PB 2960' Aux Vases ss., top 2939' Spd. 12-17-54 Maunie North Pool.

19, SE NW NW. Clark & Clark #2 R. Henning. Comp. 1-18-55 IP 220 BOF after fracture treatment TD 3002' PB 2965' Aux Vases ss., top 2945' Spd. 12-24-54 Maunie North Pool.

19, NE SW NW. Ryan Oil #2 R. Henning. Comp. 1-18-55 IP 120 BOP & 20 BW after fracture treatment TD 2990' PB 2968' Aux Vases ss., top 2943' Spd. 12-17-54 Maunie North Pool.

19, SE SW NW. Ryan Oil Co. #3 R. Henning. D&A 1-11-55 TD 3055' Ste. Genevieve ls., top 2990' Spd. 12-31-54 Maunie North Pool.

19, SW NW SW. Bryant Oil Co. #6 R. Henning. D&A 2-1-55 TD 2972' Aux Vases ss., top 2960' Spd. 1-11-55 Maunie North Pool.

WHITE COUNTY (Continued)

6S, 8E, Indian Creek Twp.

29, SE NE SE. Nash Redwine #1 N. Bruce-Price Comm. Comp. 1-18-55 IP 14 BOP & 14 BW after fracture treatment TD 3166' PB 2720' Cypress ss., top 2707' Spd. 11-25-54 Norris City Pool.

32, NW SE SE. C. E. Brehm #2 C. Harper Comm. D&A 1-18-55 TD 3156' Ste. Genevieve ls., top 3040' Spd. 10-28-54 Norris City Pool.

32, SW NE SE. National Assoc. Pet. Co. #3-A Gilbert Wade. Comp. 1-11-55 IP 10 BOP & 100 BW after fracture treatment TD 3132' PB 2990' Cypress ss. & Aux Vases ss. Spd. 11-24-54 Norris City Pool.

33, NE NW NW. C. E. Brehm #2 G. Martin Comm. Comp. 1-18-55 IP 60 BOP after fracture treatment TD 3150' PB 3009' Aux Vases ss., top 2982' Spd. 11-7-54 Norris City Pool.

33, NE NW SW. C. E. Brehm #2 H. Yates. Comp. 1-18-55 IP 500 BOP TD 3135' McClosky ls., top 3113' Spd. 7-1-54 Acidized 5500 gals. Norris City Pool.

6S, 10E, Emma Twp.

1, SW NE NW. Noah Petroleum #1 S. Johnson. D&A 2-1-55 after fracture treatment TD 3130' Ste. Genevieve ls., top 2996' Spd. 12-10-54 WN (Maunie West Pool).

3, NE SE SE. W. H. Dickerson #1 G. Ackerman et al. D&A (SO) 1-18-55 after fracture treatment TD 3051' Ste. Genevieve ls., top 3012' Spd. 10-18-54 Maunie West Pool.

6, NE NE SE. Collins Bros. #1 N. H. McQueen. D&A (CDU) 2-1-55 Spd. 12-9-54 WN (Epworth Cons. Pool).

16, NW SE NE. Slagter Prod. #1 Spilman. Comp. 1-18-55 IP 154 BOP & 12 BW after fracture treatment TD 2953' PB 2674' Cypress ss., top 2644' Spd. 12-8-54 Concord Pool.

7S, 8E, Indian Creek Twp.

3, 957' from N. line, 330' from E. line, NE. Sanders & Fye #1 Hammett. D&A 1-11-55 after fracture treatment TD 3014' Aux Vases ss., top 2950' Spd. 12-9-54 Roland Cons. Pool.

4, NW SE SW. J. Hinkle #2 J. S. Delap. Comp. 1-25-55 after fracture treatment TD 2970' PB 2770' Paint Creek ss., top 2720' Spd. 1-7-54 Roland Cons. Pool.

4, NE SW SW. Jack Hinkle #3 J. S. Delap. D&A 1-25-55 TD 2747' Cypress ss., top 2663' Spd. 2-28-54 Roland Cons. Pool.

4, SW NE SE. J. Hinkle #1 G. L. Wade "A". D&A (SO) 1-25-55 after fracture treatment TD 2968' Aux Vases ss., top 2944' Spd. 9-8-54 Shot 10 qts. Roland Cons. Pool.

4, SW NE NW. McKelvy & Sipoha #2 Harrell. Comp. 1-25-55 IP 80 BOP after fracture treatment TD 3050' PB 2980' Aux Vases ss., top 2969' Spd. 12-16-54 Norris City Pool.

WHITE COUNTY (Continued)
7S, 8E, Indian Creek Twp.
11, NW SW NW. Ashland Oil & Refining Co. #2 C. W. Mitchell. Comp. 1-11-55 IP 24 BOP & 10 BW after fracture treatment TD 2938' PB 2937' Aux Vases ss., top 2908' Spd. 11-20-54 Roland Cons. Pool.

18, SE SW SE. T. S. Doran #2 W. W. Allen. D&A 1-11-55 TD 2685' Lower Cypress ss., top 2666'. Spd. 12-30-54 Roland Cons. Pool.

7S, 9E, Herald Prairie Twp.
10, SW SW NE. C. L. Lauderdale #1 D. B. Weas "A". Comp. 1-11-55 IP 120 BOP & F after fracture treatment TD 3050' PB 2910' Aux Vases ss., top 2884' Spd. 12-11-54 Herald Cons. Pool.

15, NW SE NW. E. F. Moran #1 Union Ridge Cemetery Ass'n. D&A 1-18-55 TD 2823' Bethel ss., top 2800' Spd. 12-4-54 Herald Cons. Pool.

7S, 10E, Emma Twp.
2, SW SW NE. National Assoc. Pet. Co. #1 R. Pearce. Drlg. 2025' 2-1-55 Spd. 1-26-55 WN (Concord East Cons. Pool).

4, NE NW NE. Falcon Oil Co. #2 E. H. Ackerman et al. Comp. 1-11-55 IP 10 BOP & 4 BW after fracture treatment TD 2622' Cypress ss., top 2615' Spd. 5-7-54 Shot 25 qts. Concord South Cons. Pool.

OLD WELLS REWORKED

CLAY COUNTY
4N, 7E, Hoosier Prairie Twp.
22, SE NW NW. Griffin & Walker #1 Cogswell. Comp. 1-18-55 IP 12 BOP & 40 BW after fracture treatment TD 3002' PB 2890' Aux Vases ss., Sailor Springs Cons. Pool. Formerly D&A.

CRAWFORD COUNTY
5N, 12W, Honey Creek Twp.
16, NE NW NE. Ohio Oil Co. #1 W. W. Allison. Comp. 2-1-55 IP 38 BOP & 53 BW after fracture treatment TD 1585' PB 1490' Bethel ss. Acidized 500 gals. Main Consol. Pool. Formerly a producer.

EDWARDS COUNTY
2S, 10E, Dixon Twp. (Was J. M. Hall #1)
32, SW SW SW. Indiana Farm Bureau & Ill. MidContinent #2 L. Hallam. Comp. 1-11-55 IP 15 BOP & 25 BW after fracture treatment TD 3375' PB 3231' Aux Vases ss. Ellery Cons. Pool. Formerly D&A.

FAYETTE COUNTY
8N, 3E, Louden Twp.
24, NW NW SW. W. L. Belden (Was Inland Prod.) #1-B Purtilar (Was #1A). D&A 2-1-55 TD 1500' Cypress ss., top 1474' Louden Pool. Formerly D&A.

GALLATIN COUNTY
7S, 8E, Omaha Twp.
23, C SE NW. W. H. Dickerson (Was Carter) #1 G. Brockett. D&A (SO) 1-25-55 after fracture treatment TD 3085' PB 2770' WN (Roland Cons. Pool). Formerly D&A.

9S, 10E, Shawnee Twp.
8, NW NW NW. P. Smith (Was Jarvis & Marcell) #1 Logsdon (Was Drone). D&A (SO) 1-18-55 after fracture treatment TD 2903' Aux Vases ss., top 2724' WN (Ab Lake Pool). Formerly D&A.

JASPER COUNTY
5N, 10E, Fox Twp.
6, 700' from N. line, 303' from E. line, NE. J. M. Zanetis (Was C. Buerkle et al) #1 Payne Hrs. SD 3405' 2-1-55 WN (Clay City Cons. Pool). Formerly D&A.

JEFFERSON COUNTY
2S, 1E, Casner Twp.
15, 981' from N. line, 573' from E. line, NW SW. Blalack & Walters #1 A. German. D&A 1-18-55 TD 2680' St. Louis ls., top 2491' Roaches Pool. Formerly D&A.

RICHLAND COUNTY
4N, 9E, Denver Twp.
1, NE SE SW. J. J. Lynn #4 G. Stevens. Comp. 2-1-55 IP 105 BOF after fracture treatment TD 2921' PB 2885' Aux Vases ss., top 2842' Clay City Cons. Pool. Formerly a producer.

SALINE COUNTY
8S, 7E, East Eldorado Twp.
7, NE SE SE. Ashland Oil & Refining Co. #2 V. Suttner. Comp. 1-25-55 IP 80 BOP afterfracture treatment TD 2941' Aux Vases ss. Eldorado Cons. Pool. Formerly a producer.

20, 245' from N. line, 330' from E. line, NW SE. Humphrey & Tremont #2 Beulah Heights Comm. Comp. 1-25-55 IP 690 BOF after fracture treatment TD 2158' PB 2155' Waltersburg ss. Eldorado Cons. Pool. Formerly a producer.

24, SW NE NW. Carter Oil Co. #2 J. R. Davenport. D&A 1-25-55 TD 2895' PB 2200' Shot 20 qts. Eldorado East Pool. Formerly D&A.

WASHINGTON COUNTY
2S, 4W, Plum Hill Twp.
32, NE NW SW. C. Hinton (Was Rockhill & Miami) #1 J. Palek. WOC 2-1-55 WF Formerly D&A.

WAYNE COUNTY
1S, 6E, Berry Twp.
9, SW SE NW. Texas Co. #1 W. Jones Comm. Comp. 1-25-55 IP 141 BOP & 96 BW after fracture treatment TD 3194' PB 3049' Aux Vases ss. Johnsonville Cons. Pool. Formerly a producer.

WHITE COUNTY
3S, 8E, Mill Shoals Twp.
19, E½ SW SW. Texas Co. #10 A. J. Poorman. Comp. 1-25-55 IP 92 BOP & 1 BW after fracture treatment TD 3244' Aux Vases ss. Mill Shoals Pool. Formerly a producer.

WHITE COUNTY (Continued)

4S, 14W, Phillips Twp.

20, NE NW SE. Coy Oil Co. #4 A. W. Gray Est. Comp. 1-25-55 IP 135 BOP after fracture treatment TD 2895' PB 2730' Bethel ss. New Harmony Cons. Pool. Formerly a producer.

7S, 8E, Indian Creek Twp.

2, NW NE SE. Sinclair Oil & Gas Co. #2 V. Rainey. Comp. 1-11-55 IP 60 BOP & 10 BW after fracture treatment TD 2997' Bethel ss., Aux Vases ss., Lower Chara ls. Acidized 2500 gals. Roland Cons. Pool.

12, SE NW NW. Cities Service Oil Co. #8 J. Mount. Comp. 2-1-55 IP 80 BOP after fracture treatment TD 2925' PB 2921' Bethel ss., top 2803' Roland Cons. Pool. Formerly a producer.

14, 330' from N. line, 26' from E. line, NW NW. Texas Co. #1 A. Baker. Comp. 2-1-55 IP 22 BOP & 65 BW after fracture treatment TD 2912' PB 2789' Bethel ss. Roland Cons. Pool. Formerly a producer.

7S, 9E, Herald Prairie Twp.

9, NW SW NW. Welker Oil Co. #1 B. Lewis. D&A (SO) 1-18-55 TD 3023' Aux Vases ss., top 2987' Herald Cons. Pool. Formerly D&A.

WINNEBAGO COUNTY

44N, 2E, Rockford Twp.

24, SW NW NW. Ivan A. Seele et al #1 Seele. SD 2678' 2-1-55 WF. Formerly a junked hole.

PRODUCING WELLS PLUGGED - DECEMBER 28, 1954 to JANUARY 24, 1955*

Data furnished by Department of Mines and Minerals, Springfield, Illinois.

Company	Farm and Well Number	Location	Total Depth in Feet	Date Plugged	Pool Name
		CHRISTIAN COUNTY			
Herman Herring	Pickering #1	NE NE NW, 19-14N-3W	1846	12-31-54	Edinburg W.
		CLARK COUNTY			
Magnolia Pet. Co.	E. M. Shanks #1	NE SE SE, 19-10N-13W	457	11-23-54	Martinsville
Forest Oil Corp.	F. & M. Partlow #3	180' NL, 180' WL, SW NE SE, 27-9N-14W	579	1-3-54	Johnson South
" " "	I. H. Burner #2	120' NL, 190' EL, SE SE NE, 34-9N-14W	524	1-31-54	" "
" " "	" " " #4	190' NL, 140' EL, SE NE, 34-9N-14W	569	1-8-54	" "
" " "	Nora A. Fox #6	190' NL, 140' EL, NE NW NE, 34-9N-14W	579	10-31-54	" "
" " "	" " " #8	170' NL, 310' EL, NE NE NW, 34-9N-14W	563	10-8-54	" "
" " "	" " " #14	210' SL, 50' EL, SE NE NW, 34-9N-14W	523	3-14-54	" "
" " "	" " " #25	180' NL, 210' EL, NW NW NE, 34-9N-14W	546	3-22-54	" "
" " "	" " " #26	1' SL, 300' EL, NW NW NE, 34-9N-14W	512	9-18-54	" "
" " "	" " " #29	195' NL, 195' EL, NW NW NE, 34-9N-14W	602	10-15-54	" "
" " "	J. W. Simpson #7	170' NL, 220' EL, SE NE SE, 34-9N-14W	591	10-6-54	" "
" " "	" " " #8	180' SL, 210' EL, NE NE SE, 34-9N-14W	528	10-18-54	" "
" " "	" " " #9	20' SL, 150' WL, NW NE SE, 34-9N-14W	560	10-12-54	" "
" " "	" " " #10	30' SL, 30' EL, NW NE SE, 34-9N-14W	530	10-15-54	" "
" " "	M. Dell #3	105' SL, 160' EL, SW SW NW, 35-9N-14W	613	11-8-54	" "
" " "	" " #4	290' SL, 220' WL, NE NW SW, 35-9N-14W	562	2-8-54	" "
" " "	" " #7	115' SL, 195' EL, SW SE NW, 35-9N-14W	568	11-13-54	" "
" " "	" " #7	115' SL, 195' EL, SE SW NW, 35-9N-14W	553	3-28-54	" "
" " "	" " #8	140' NL, 160' EL, SE SW NW, 35-9N-14W	552	4-14-54	" "
" " "	" " #9	140' NL, 10' WL, SE SW NW, 35-9N-14W	549	10-4-54	" "
" " "	Lewis #1	110' NL, 10' WL, NW NW SW, 35-9N-14W	573	1-19-54	" "

* Includes some wells plugged earlier but not previously reported.

PRODUCING WELLS PLUGGED - DECEMBER 28, 1954 to JANUARY 24, 1955 (Continued)

Company	Farm and Well Number	Location	Total Depth in Feet	Date Plugged	Pool Name
		CLARK COUNTY (Continued)			
Forest Oil Corp.	J. H. Hartz #1	200' SL, 190' WL, NW SW NW, 35-9N-14W	623	11-10-54	Johnson South
" " "	" " " #2	150' SL, 10' WL, NE SW NW, 35-9N-14W	586	1-28-54	" "
" " "	" " " #6	150' NL, 140' WL, SW NW, 35-9N-14W	571	10-15-54	" "
" " "	M. Partlow #4	145' SL, 135' EL, NW NW, 35-9N-14W	565	2-19-54	" "
" " "	" " #20	20' SL, 120' EL, NE NW NW, 35-9N-14W	617	2-13-54	" "
" " "	" " #21	85' NL, 125' EL, SE NW NW, 35-9N-14W	617	2-18-54	" "
" " "	" " #25	220' NL, 160' EL, NW, 35-9N-14W	650	1-14-54	" "
" " "	" " #29	170' SL, 130' EL, SE NW NW, 35-9N-14W	621	2-25-54	" "
" " "	" " #33	200' NL, 160' WL, NW, 35-9N-14W	640	8-11-54	" "
D.W. Frenchot & Co.	C. Elliott #6	60' SL, 150' EL, NE NW NW, 4-10N-14W	315	12-2-54	Casey
" " "	" " " #7	175' SL, 175' EL, SE NW NW, 4-10N-14W	328	11-30-54	"
" " "	" " Gard #7	50' SL, 200' WL, NW NE, 4-10N-14W	290	12-8-54	"
" " "	" " " #8	250' SL, 200' WL, SW NE NW, 4-10N-14W	300	12-6-54	"
Forest Oil Corp.	J.C. Hartman #7	150' SL, 60' EL, NW SE SE, 15-10N-14W	534	4-14-54	"
" " "	" " " #11	120' NL, 55' WL, NE SE SE, 15-10N-14W	503	4-6-54	"
" " "	" " " #12	30' NL, 140' WL, SE SE SE, 15-10N-14W	539	4-9-54	"
" " "	" " " #13	190' SL, 10' EL, SW SE SE, 15-10N-14W	554	5-3-54	"
" " "	" " " #15	220' NL, 200' WL, NW SE SE, 15-10N-14W	512	3-26-54	"
" " "	" " " #16	330' NL, 195' WL, SW NE SE, 15-10N-14W	548'	3-9-54	"
" " "	Lonex #F3	180' NL, 220' WL, NE SW NW, 23-10N-14W	498	7-30-54	"
" " "	J.C. Shute #C-22	220' NL, 220' WL, NW NE SW, 23-10N-14W	509	4-29-54	"
		CLAY COUNTY			
Evans Potter	S. S. Knowles #1	NW NW SE, 24-5N-7E	2882	1-12-55	Sailor Springs Cons.
Nat'l. Assoc. Pet. Co.	David B. Davis #2	660' SL, 330' EL, SE NW, 22-3N-7E	2972	1-7-55	" "

PRODUCING WELLS PLUGGED - DECEMBER 28, 1954 to JANUARY 24, 1955 (Continued)

Company	Farm and Well Number	Location	Total Depth in Feet	Date Plugged	Pool Name
		CLAY COUNTY (Continued)			
James F. McCollum	J. E. Esson (et al) #1	SE NE SW, 20-5N-7E	2800	12-17-54	Bible Grove South
		CLINTON COUNTY			
Arnold Wilson Corp.	Weiter #1	NW NW NE, 26-3N-3W	1163	1-10-55	Carlyle North
		CUMBERLAND COUNTY			
Forest Oil Corp.	I.Y. Strockbine #14	270' SL, 170' WL, SE SE SE, 2-10N-10E	636	1-17-55	Siggins
" " "	" " " #15	260' NL, 350' EL, NW NE NE, 11-10N-10E	643	12-21-54	"
J. Gilbert Ellis	Melton #1	NW NE SW, 35-11N-10E	534	1-5-55	"
		JASPER COUNTY			
Felix Jablonski	Brown #1	E½ SW SE, 12-5N-9E	2980	12-14-54	Clay City Cons.
		JEFFERSON COUNTY			
Nat'l. Assoc. Pet. Co.	Lizzie Neddin #1	SE SE SE, 17-1S-4W	2840	1-18-55	Divide East
		LAWRENCE COUNTY			
Ohio Oil Co.	W. Westall a/c 1 #10	SE SW SW, 17-4N-12W	1688	1-11-55	Lawrence
		MACON COUNTY			
A. A. Richey	Gordia Blankenstaff #1	NW NW SE, 1-16N-3E	2301	1-1-55	Oakley
		MACOUPIN COUNTY			
Dale Lambert	Hye Weyen #3	200' NL, 210' WL, NW, 9-8N-6W	650	1-8-55	Gillespie-Wyen
" "	John Weyen #7	200' SL, 105' EL, NW SW NW, 9-8N-6W	645	1-14-55	" "
		RICHLAND COUNTY			
Sun Drlg. Co.	Herman #1	SE NW SE, 4-3N-10E	3128	11-16-54	Olney South
Menhall Drlg.	Oscar Williams #1	SE SW SW, 8-2N-14W	3235	1-1-55	Parkersburg Cons.
J. W. Menhall	" " #3	SW SW SW, 8-2N-14W	3235	12-30-54	" "
		SALINE COUNTY			
Ashland Oil & Ref.	Bessie Bramlet #1	SE NE SW, 36-7S-7E	3332	8-24-54	Omaha West
		WABASH COUNTY			
Ill. Oil Co.	R. F. Hershey #1	1225' SL, 1068' EL, SE NW, 35-2N-12W	2044	12-31-54	Allendale
" " "	F. M. Lock #1	SE SW NE, 7-1N-12W	1542	12-29-54	"

PRODUCING WELLS PLUGGED - DECEMBER 28, 1954 to JANUARY 24, 1955 (Continued)

Company	Farm and Well Number	Location	Total Depth in Feet	Date Plugged	Pool Name
		WABASH COUNTY (Continued)			
Skiles Oil Corp.	A.E. Epler et al #1	NE SE SW, 31-2S-13W	2889	9-20-54	New Harmony Cons.
Forest Oil Corp.	McMillian #2	240' SL, 240' EL, SE SE NE, 9-1N-12W	1537	12-3-54	Allendale
" " "	" #3	200' NL, 200' EL, NE SE NE, 9-1N-12W	1541	11-22-54	"
" " "	" #5	200' NL, 30' EL, NW SE NE, 9-1N-12W	1507	11-19-54	"
" " "	" #9	10' NL, 200' EL, SE SE NE, 9-1N-12W	1497	11-30-54	"
" " "	C. Smith #3	475' NL, 190' EL, NE NE SE, 9-1N-12W	1532	12-29-54	"
		WHITE COUNTY			
W. E. Belden	Davis Comm. #1	SE NW SW, 4-7S-8E	2981	12-2-54	Roland Cons.
W. Duncan	Rosa Stockhowe et al #1	NW SW SW, 6-5S-10E	3305	12-4-54	Sumpter East

DRY HOLES PLUGGED - DECEMBER 28, 1954 to JANUARY 24, 1955*

Data furnished by Department of Mines and Minerals, Springfield, Illinois.

Company	Farm and Well Number	Location	Total Depth in Feet	Date Plugged	Wildcat or Pool Name
		CHRISTIAN COUNTY			
B. M. Heath	Kavanaugh #1	NW NW NW, 18-13N-3W	1908	1-2-55	Wildcat
Perry Fulk	Martin #1	450' NL, 770' WL, NE SW, 32-13N-2W	2208	12-31-54	"
		CLARK COUNTY			
Frank A. Bridge	Pearsall #1	NW SE SE, 23-10N-14W	1360	11-27-54	Casey
J. W. Lewis	E. P. Daley #1	NW SE SW, 35-11N-14W	415	12-3-54	Wildcat
		CLAY COUNTY			
Sanders & Fye Drlg.	John Shore #1	SE NE SE, 4-4N-7E	2572	1-3-55	Sailor Springs Cons.
Nat'l. Assoc. Pet.	John H. Tullett #1	SE SE NE, 14-2N-7E	3075	1-4-55	Clay City Con.
Skiles Oil Corp.	Roy B. Dexheimer #1	NE NE NW, 22-3N-8E	3068	1-13-55	" " "
Wm. H. Krohn	Chambliss Comm. #1	1914' NL, 1514' WL, NW NW, 19-3N-7E	3040	1-19-55	Flora
The Texas Co.	E. B. Carr #1	SE NE NE, 4-3N-7E	3051	12-31-54	Wildcat
		CLINTON COUNTY			
Edward H. Lampen	Farmers Merchants Bank of Carlyle #1	SE SE NW, 24-1N-3W	2710	1-22-55	Wildcat
Charles K. Stein	Weihe #1	SW SE NE, 24-1N-3W	2790	1-6-55	"
Rudolph Behrens	Carson #1	SE SW NE, 21-2N-1W	1483	12-22-54	Shattuc
		CRAWFORD COUNTY			
John Miller	H. Taylor #1	NE NW SW, 9-5N-12W	1461	1-19-55	Main Cons.
Star Oil Corp.	Dorothy Crebs #1	NE NE SE, 7-5N-12W	1597	1-7-55	" "
Delmar Seward	R. Dennis #1	SW NE SW, 13-6N-13W	1550	12-29-54	" "
E. H. Morris	Watts & Goodwin #1	NE SE NE, 12-7N-14W	1021	1-17-55	" "
Dome Minnick Oil Co.	G. Wollerman #1	NW NW NW, 9-8N-12W	1335	1-1-55	Wildcat
		CUMBERLAND COUNTY			
R. J. Stevens	Margaret Ohmen #1	NW NW SE, 19-10N-9E	700	12-31-54	Wildcat
		EDGAR COUNTY			
Paul W. Lucas	Nichols #1	W½ SE SE, 5-12N-13W	1505	1-19-55	Grandview
		EDWARDS COUNTY			
New Ill. Mid-Continent Oil Co.	Mary Wright-Gilbert Veith et al Comm. #1	260' NL, 330' EL, SE NW, 18-2S-10E	3375	1-2-55	Ellery North

* Includes some wells plugged earlier but not previously reported.

DRY HOLES PLUGGED - DECEMBER 28, 1954 to JANUARY 24, 1955 (Continued)

Company	Farm and Well Number	Location	Total Depth in Feet	Date Plugged	Wildcat or Pool Name
		FRANKLIN COUNTY			
Pure Oil Co.	Ziegler Coal Co. #2	650' NL, 275' EL, NW NW, 20-7S-2E	345	1-9-55	Wildcat
J. W. Menhall	Carmen B. Taylor #1	NE SW NE, 32-5S-3E	2944	1-13-55	Whittington
		GALLATIN COUNTY			
Ashland Oil	Felix Foster #5	NW NW NE, 11-8S-9E	3000	12-6-54	Inman West
Thomas S. Doran	McKinzie #2	SE NW NW, 20-7S-8E	2676	12-27-54	Roland Cons.
Theodore G. Glass	Rister Comm. #1	NW NE SE, 20-7S-8E	2990	1-2-55	" "
Wayne Miesener	Mattie E. Phillips #1	NW NW NE, 20-7S-8E	2717	11-23-54	" "
Paul S. Knight	Harvey Mitchell #1	SE SW NE, 19-7S-10E	2959	1-17-55	Wildcat
		HAMILTON COUNTY			
C. E. Brehm Drlg.	May C. Moore #1	SW SW SE, 36-6S-5E	3201	1-17-55	Wildcat
W.J. McGlasson	Herman Barnett #2	NE SW NE, 8-7S-5E	3055	1-20-55	Cantrell Cons.
Calvert Drlg.	Walter L. Burnett et al Comm. #1	SW SW NW, 33-6S-6E	3202	1-4-55	Walpole
C. Rider & J.O. Freeze	Carson L. Scrivner #1	C N½ S½, 27-3S-5E	3291	1-5-55	Dahlgren
		JASPER COUNTY			
D. Slape	S. Bigard #1	NW NE NW, 30-6N-10E	2931	12-23-54	Wildcat
Don Baines	L. Bolander #1	NW NE SE, 23-6N-10E	2847	1-8-55	"
		JEFFERSON COUNTY			
Blalack & Walters	Albert Germann #1	981' NL, 573' EL, NW SW, 15-2S-1E	2700	1-12-55	Roaches
		LAWRENCE COUNTY			
V.R. Gallagher	Edmundson #1	SW NE SW, 21-2N-12W	1712	1-17-55	Wildcat
E. F. Moran	Charles R. Pinkstaff #1	NW NE NE, 3-4N-11W	1736	12-31-54	"
Don Slape Drlg.	Heath #1	NE SW NW, 36-4N-13W	2102	1-9-55	Lawrence
		MACON COUNTY			
Keystone Oil Co.	Binkley #1	SE SW SW, 19-16N-2E	2115	1-19-55	Wildcat
Theo. Myers	Kuny #1	SW SW SE, 20-17N-3E	2226	12-23-54	Decatur No.
		MARION COUNTY			
Price Dunbar	A. E. Jones #1	136' NL, 140' EL, SE NE, 7-1N-1E	1738	1-9-55	Wildcat
Edgar D. Hancock	Homer A. Cheeley #2	NE SE SW, 3-2N-4E	2810	1-9-55	Iuka
E.E. Spencer	Littrell Fisk Comm.	455' SL, 330' WL, NE, 11-2N-4E	2850	12-31-54	"
Joe Dixon	Golden Williams Comm. #1	330' NL, 165' WL, SW NW, 11-2N-4E	2800	1-2-55	"
		RICHLAND COUNTY			
A.J. Slagter Prod. Co.	G.H. Ridgely #2	SW NW NW, 29-2N-14W	3156	12-29-54	Parkersburg Cons.

DRY HOLES PLUGGED - DECEMBER 28, 1954 to JANUARY 24, 1955 (Continued)

Company	Farm and Well Number	Location	Total Depth in Feet	Date Plugged	Wildcat or Pool Name
		RICHLAND COUNTY (Continued)			
Don Slape	M. J. Nix #1	S½ NW NW, 32-3N-10E	3176	1-3-55	Calhoun Cons.
Sohio Pet.	Clyde McWilliams #2	NW SW NW, 14-4N-10E	3016	1-20-55	Olney Cons.
D.D. Lesh Drlg.	Neil Brooks #1	SW SW NE, 29-4N-10E	3077	12-31-54	Wildcat
		SALINE COUNTY			
Sam G. Walker	De Vera Burg #1	459' SL, 330' WL, NW SW, 34-8S-6E	2923	12-29-54	Harrisburg
Calvert Drlg.	Amanda Scroggin et al #2	NE SE SW, 2-8S-7E	2144	1-12-55	Eldorado No.
John Stelle Assoc.	Tracy D. Hirst, Henery Deville et al Comm. Unit #1	345' SL, 330' WL, NW NE, 29-8S-7E	2905	12-25-54	Eldorado Cons.
		SANGAMON COUNTY			
George Chett	Miranda J. Bale Comm. #1	990' SL, 370' WL, SE NE, 11-14N-7W	1412	1-13-55	Wildcat
Earl L. Sagle	Richardson #1	330' SL, 161' EL, SW NE, 2-14N-4W	1786	12-30-54	"
		WABASH COUNTY			
Francis L. Beard	John Payne #1	SW SW NE, 8-1N-12W	1600	1-14-55	Allendale
William H. Bass	A. Beihl #7	W½ SE SW, 15-1N-12W	2055	1-22-55	"
Roy I. Thompson	Berberich #1-A	SE SW NW, 20-1S-13W	2657	12-11-54	New Harmony Cons.
		WASHINGTON COUNTY			
Jet Oil Co.	Rennegarbe Comm. #1	NW NW SE, 19-1N-2W	1295	12-31-54	Wildcat
		WAYNE COUNTY			
Welby H. Weldon	Walker #1	NW NE NW, 27-1N-8E	3099	8-16-54	Clay City Con.
Alva C. Davis	Lewis-Hoffee Comm. #1	NE NW SW, 4-2S-8E	3326	1-7-55	" " "
" " "	W.C. Hubble #1	NW SW SW, 17-1S-8E	3291	1-6-55	" " "
Shure Oil Co.	Clyde Winter #2	NE NE NE, 23-2S-9E	3301	12-26-54	Ellery Con.
Louis Kapp	Knowdell #1	SW SW SE, 23-2S-8E	3406	1-6-55	Wildcat
N.V. Duncan Est.	Lillie Aug #1	405' SL, 330' EL, NW SE, 23-1N-5E	3088	12-22-54	Johnsonville West
		WHITE COUNTY			
Falcon Oil Co.	L.M. Pumphrey #1	SW SE NW, 9-6S-10E	3177	12-18-54	Wildcat
Collins Bros.	N. H. McQueen #1	NE NE SE, 6-6S-10E	3186	12-23-54	"
Keystone Oil Co.	Garner #B-1	NW NE SW, 1-5S-10E	2008	1-19-55	Phillipstown Cons.
Toklan Prod. Co.	Idora Reynolds #1	SW NE SE, 23-5S-10E	3140	1-10-55	Maunie North
Eastern Pet.	Farmer Hrs. #1 & Shane	SE NW SE, 18-7S-8E	2705	12-29-54	Roland Cons.
Walter Duncan	Spence #1	NE NW NW, 4-7S-8E	3172	12-28-54	Norris City
		WHITESIDE COUNTY			
Edward Lee Wirth	Giles #1	NW SW NW, 27-19N-4E	1178	1-5-55	Wildcat
" " "	Hannis #1	330' NL, 328' WL, NE NW, 22-19N-4E	1551	1-5-55	"

Some Recent Publications of Interest to
the Petroleum Industry
by
ILLINOIS GEOLOGICAL SURVEY
Urbana, Illinois

Ill. Pet. 66. Illinois Oil-Field Brines: Their Geologic Occurrence and Chemical Composition (1952). 25 cents.

Ill. Pet. 70. Developments in Illinois and Indiana in 1953. Gratis.

Ill. Pet. 71. Oil and Gas Development in Illinois During 1953. Gratis.

R.I. 170. Petrology and Sedimentation of Upper Chester Sandstones (1953). Gratis.

R.I. 172. Structural History of the Centralia Area (1954). 25 cents.

Cir. 180. Some Important Aspects of Water Flooding in Illinois (1952). Gratis.

Cir. 183. Short Papers on Geologic Subjects: (1) Some New Observations on Niagaran Reefs in Illinois. (2) The Chouteau Formation of Illinois (1953). Gratis.

Cir. 185. Summary of Water Flood Operations in Illinois Oil Pools During 1952. Gratis.

Cir. 191. Filter Cake Formation and Water Losses in Deep Drilling Muds (1954). Gratis.

Illinois Basin (Reprint of Circular 160, Summary of Stratigraphy Shown in Geologic Cross Section of Illinois Basin) (1954). Gratis.

Preliminary Structure Map of the "Trenton" in Illinois. Contours show sea-level elevation on top of the "Trenton" at 100-foot intervals. Size, 18 x 32 inches. 30 cents. (Jan. 1954).

Oil and gas development maps, in square units of 9 townships each, on a scale of 2 inches = 1 mile. Blue-line prints, revised every 3 months. Available for most of south-central Illinois between Decatur and Harrisburg, the Indiana line and Edwardsville. 60 cents each.

553.2805
ILL
cop.1

State of Illinois
William G. Stratton, Governor
Department of Registration and Education
Vera M. Binks, Director

Division of the
STATE GEOLOGICAL SURVEY
John C. Frye, Chief
Urbana, Illinois

THE LIBRARY OF THE
APR 1 1955
UNIVERSITY OF ILLINOIS

No. 220 OIL AND GAS DRILLING REPORT For February 1955

Monthly Report
OIL AND GAS DRILLING IN ILLINOIS

By

Virginia Kline and J. Van Den Berg

Summary by Counties

	Completed Wells	Producing Wells	Drilling Wells	Locations	Permits to Drill° Total	Permits to Drill° Wildcat
Bond	10	6	9	0	9	4
Cass	1	0	0	0	0	0
Champaign	1	0	1	0	1	1
Christian	6	2	7	4	12	5
Clark	2	1	5	0	5	0
Clay	11	7	9	1	16	1
Clinton	5	2	5	0	6	4
Coles	1	1	0	0	4	1
Crawford	11	5	17	4	22	0
Cumberland	1	0	0	0	0	0
Edgar	2	0	2	0	4	3
Edwards	3	2	6	0	8	1
Effingham	3	2	1	0	3	0
Fayette	0	0	3	0	9	0
Franklin	3	2	0	0	3	0
Fulton	1	0	0	0	0	0
Gallatin	2	0	20	1	14	3
Hamilton	8	6	4	1	6	1
Hancock	1	0	0	0	0	0
Iroquois	0	0	1	0	0	0
Jackson	2	0	0	0	0	0
Jasper	14	10	18	1	14	2

(Concluded on page 3)

Summary by Counties (Concluded)

	Completed Wells	Producing Wells	Drilling Wells	Locations	Permits to Drill° Total	Permits to Drill° Wildcat
Jefferson	6	4	4	0	24	1
Jersey	1	0	1	0	0	0
Kankakee	0	0	0	0	1	0
LaSalle	0	0	1	0	0	0
Lawrence	13	7	8	1	19	0
Logan	0	0	0	1	1	1
McDonough	1	0	1	2	1	1
Macon	2	0	1	0	2	2
Macoupin	2	0	0	0	1	1
Madison	3	1	1	0	3	0
Marion	9	5	8	0	7	1
Massac	0	0	0	1	1	1
Mercer	0	0	0	1	1	1
Montgomery	0	0	1	0	1	1
Morgan	3	1*	1	0	0	0
Moultrie	2	2	2	1	2	1
Perry	1	0	0	0	1	1
Randolph	2	2	0	0	0	0
Richland	7	4	9	0	15	1
St. Clair	0	0	1	0	0	0
Saline	23	15	23	7	41	8
Sangamon	5	0	1	1	3	3
Schuyler	1	0	0	0	0	0
Tazewell	0	0	2	0	0	0
Wabash	12	4	9	1	11	0
Washington	3	1	4	0	4	1
Wayne	14	7	14	3	20	1
White	43	30	41	0	41	2
Winnebago	0	0	1	0	0	0
	240	129	242	31	336	54

° Issued by Department of Mines and Minerals, Springfield, Illinois, January 31 through February 26, 1955.

* One gas well.

New Producing Strata in Pools:

Pool	County	Producing Horizon	Approximate Depth to Top, Feet
Cooks Mills East	Coles	Aux Vases sandstone	1739
Gays	Moultrie	Devonian limestone	3204

The

GEOLOGIC COLUMN FOR SOUTHERN ILLINOIS

and lists of

OIL AND GAS POOLS AND PRODUCING STRATA IN ILLINOIS

is issued annually as a supplement to the Drilling Report.

New Pools Discovered from March 1954 through February 1955

Pool: County	Twp.	Range
March 1954		
Mt. Auburn Central:		
Christian (1)	15N	1-2W
Mt. Auburn East:		
Christian (1)	15N	1W
April		
Hill East: Effingham	6N	6E
Decatur North: Macon	17N	3E
Oakley: Macon	16N	3E
May		
Passport West: Clay	4N	8E
Eldorado Central: Saline (2)	8S	7E
June		
Dudleyville East: Bond	4-5N	2-3W
Old Ripley: Bond	5N	4W
Bone Gap West: Edwards	1S	10E
Staunton West: Macoupin	7N	7W
Norris City: White	6-7S	8E
July		
August		
Dubois Central: Washington	3S	1W
September		
Iola Central: Clay	5S	5E
Harristown: Macon	16N	1E
October		
Edinburg West: Christian	14N	3W
Baldwin: Randolph	4S	6W
Eldorado North: Saline	8S	7E
November		
Cooks Mills East: Coles	14N	7E
Elliottstown East: Effingham	7N	7E
December		
Harco: Saline	8S	5E
New City: Sangamon	14N	4W
January 1955		
Exchange East: Marion	1N	4E
Samsville Northwest: Edwards	1N	10E
February		
None		

(1) Now included in Mt. Auburn Consolidated.
(2) Now included in Eldorado Consolidated.

Well Completions in Illinois

Summary by Months, January 1954 - February 1955

	Pool Wells			Wildcat Wells				
	Oil	Gas	Dry	New Pools	Extensions	Dry Near(a)	Dry Far(b)	Total
1954								
Jan.	182	0	73	4	10	41	28	338(19)*
Feb.	94	1	56	0	2	11	11	175(4)
Mar.	82	0	51	2	9	24	12	180(8)
Apr.	123	1	64	3	4	27	21	243(6)
May	142	2	84	2	7	28	20	285(3)
June	135	1	63	5	1	23	21	249(11)
July	191	0	80	0	4	33	34	342(11)
Aug.	142	0	62	1	4	41	17	267(10)
Sept.	173	1	82	2	6	24	18	306(15)
Oct.	165	1	102	3	8	32	25	336(7)
Nov.	168	1	67	2	5	24	30	297(8)
Dec.	196	1	87	2	8	30	19	343(6)
	1,793	9	871	26	68	338	256	3,361(107)
1955								
Jan.	165	0	78	2	7	31	22	305(2)
Feb.	128	1	66	0	0	29	16	240

* Figures in parentheses refer to number of producing wells included in total which had previously been completed as dry holes.

(a) One-half mile to two miles from nearest production.

(b) Over two miles from nearest production.

Illinois Completions and Production
Since January 1, 1954

	Completions°	Producing Wells	Production (Thousands of barrels)1/ New Fields	Old Fields 2/	Total
1954					
January	319	196(19)a/	4,591	577	5,168
February	171	97(4)	4,401	564	4,965
March	172	93(8)	4,859	639	5,498
April	237	131(6)	4,780	631	5,411
May	282	153(3)	4,904	630	5,534
June	238	142(11)	5,045	672	5,717
July	331	195(11)	4,845	676	5,521
August	257	147(10)	4,738	669	5,407
September	291	182(15)	4,767	666	5,433
October	329	177(7)	5,353	669	6,022
November	289	176(8)	5,299	698	5,997
December	338	207(5)	5,548	719	6,267
	3,254	1,896(107)	59,130	7,810	66,940
1955					
January	303	174(2)	5,377*	758*	6,315**
February	240	129	5,213*	600*	5,813**

* Estimated by Illinois State Geological Survey.
** Estimated by Illinois State Geological Survey from Oil and Gas Journal Report.
1/ Production figures based on Illinois Basin Scout Association's Pipe Line Production Report.
2/ Includes Devonian production at Sandoval and Bartelso.
o Includes only oil and gas producers and dry holes.
a/ Figures in parentheses refer to number of producing wells included in totals which had previously been completed as dry holes.

Wells in the New Pools*, March 1, 1955

County and Pool	Producing Wells	Abandoned Wells	Dry Holes	Drilling Wells	Locations
Bond: Dudleyville East	2	0	1	0	0
Old Ripley	10	0	2	4	0
Sorento	2	6	8	0	0
Woburn Consol.	66	11	29	3	0
Bond, Clinton: Beaver Creek	13	3	19	0	0
Bond, Montgomery: Panama	3	8	17	0	0
Christian: Assumption Consol.	159	12	22	0	0
Assumption South	2	1	4	0	0
Edinburg West	16	0	7	1	0
Mt. Auburn Consol.	74	2	21	4	3
Pana	4	0	0	0	0
Clark: Melrose	4	0	2	0	0
Melrose South	1	0	2	0	0
Oak Point	1	1	1	1	0
Weaver	31	7	10	0	0
Westfield East	9	4	21	0	0
Clay: Bible Grove South	3	0	4	0	0
Clay City West	16	6	17	0	0
Flora	30	11	19	1	0
Flora South	3	1	7	0	0
Hord	9	0	10	0	0
Hord South	20	0	10	0	0
Ingraham	26	6	16	0	0
Iola Central	1	0	1	0	0
Iola South	12	3	9	0	0
Kenner	38	8	15	0	0
Kenner North	28	4	8	0	0
Kenner West	30	0	5	0	0
Louisville North	1	0	1	0	0
Noble West	1	0	2	0	0
Oskaloosa	36	0	11	0	0
Oskaloosa East	2	1	6	0	0
Oskaloosa South	3	0	6	0	0
Passport	45	13	20	0	0
Passport West	3	0	4	0	0
Riffle	4	1	5	0	0
Sailor Springs Central	1	1	1	1	0
Schnell South	2	1	3	0	0
Stanford South	12	6	11	0	0
Toliver East	4	0	8	0	0
Toliver South	1	0	0	0	0
Xenia	1	0	5	0	0
Xenia East	15	0	4	0	0
Clay, Effingham: Iola Consolidated	182	40	70	2	0
Sailor Springs Consolidated	616	103	259	3	1

Wells in the New Pools*, March 1, 1955 (Continued)

County and Pool	Producing Wells	Abandoned Wells	Dry Holes	Drilling Wells	Locations
Clay, Wayne, Richland, Jasper:					
Clay City Consolidated	2846	959	1052	32	1
Clinton: Bartelso East	11	0	6	0	0
Bartelso South	2	1	3	0	0
Bartelso West	6	6	14	0	0
Beaver Creek South	22	17	36	0	0
Boulder	38	7	17	0	0
Carlyle North	35	5	25	0	0
Centralia West	3	6	9	0	0
Frogtown North	30	2	14	0	0
Hoffman	17	33	15	0	0
Huey	4	3	5	0	0
Huey South	10	0	3	0	0
Keyesport	7	6	10	0	0
New Memphis	23	0	4	2	0
New Memphis North	4	0	1	0	0
Posey	1	1	8	0	0
Posey East	2	0	0	0	0
Sandoval West	1	0	3	0	0
Shattuc	25	3	22	0	0
Clinton, Marion: Centralia	454	541	84	0	0
Coles: Cooks Mills	2	2	8	0	0
Cooks Mills East	2	0	0	0	0
Mattoon	360	62	77	0	0
Westfield North	1	1	9	0	0
Crawford: New Hebron East	2	0	3	0	0
Cumberland: Hidalgo North	1	1	2	0	0
Cumberland, Effingham: Lillyville	8	0	7	0	0
Edgar: Dudley	62	12	47	0	0
Dudley West	1	0	2	0	0
Elbridge	27	11	9	0	0
Grandview	2	10	14	0	0
Edgar, Clark: Inclose	3	11	14	0	0
Edwards: Albion East	25	8	26	0	0
Albion West	1	0	0	0	0
Bone Gap Consol.	35	21	28	0	0
Bone Gap East	1	1	6	0	0
Bone Gap West	1	0	0	0	0
Browns South	2	1	3	0	0
Ellery East	17	0	7	0	0
Ellery North	3	3	4	0	0
Ellery South	3	5	13	0	0
Mills Prairie North	2	0	1	0	0
Parkersburg South	6	2	11	0	0
Samsville North	8	6	12	0	0
Samsville Northwest	1	0	0	0	0
Samsville West	5	0	6	0	0
Edwards, Wabash: Browns	37	11	18	0	0

Wells in the New Pools*, March 1, 1955 (Continued)

County and Pool	Producing Wells	Abandoned Wells	Dry Holes	Drilling Wells	Locations
Edwards, Wayne: Ellery Consolidated	127	16	67	5	1
Maple Grove Consolidated	73	20	32	0	0
Edwards, White: Albion Consol.	350	51	148	3	0
Effingham: Bible Grove North	4	3	3	0	0
Eberle	5	1	3	0	0
Elliottstown East	1	0	1	0	0
Elliottstown North	2	0	4	0	0
Evers	3	1	7	0	0
Hill East	10	0	8	0	0
Mason	4	8	11	0	0
Mason North	8	2	3	0	0
Fayette: Laclede	2	2	3	0	0
Patoka West	14	3	10	0	0
St. James	140	52	23	0	0
St. Paul	14	4	7	0	0
Fayette, Effingham: Louden	1995	185	238	3	0
Franklin: Akin	13	2	12	0	0
Akin West	6	0	6	0	0
Benton	153	90	17	0	0
Benton North	47	6	23	0	0
Bessie	1	0	2	0	0
Christopher Consol.	13	1	0	0	0
Ewing	3	5	13	0	0
Sesser	26	9	17	0	0
Taylor Hill	2	1	4	0	0
Thompsonville East	6	0	7	0	0
Thompsonville North	50	21	43	0	0
Valier	1	0	1	0	0
West Frankfort	61	6	34	0	0
Whittington	25	2	29	0	0
Whittington South	10	0	4	0	0
Whittington West	2	11	5	0	0
Gallatin: Ab Lake	1	2	3	0	0
Ab Lake West	6	1	1	0	0
Inman East Consol.	287	27	73	2	0
Inman West Consol.	178	31	109	4	0
Junction	17	2	14	0	0
Junction East	2	0	3	0	0
Junction North	5	3	9	0	0
Omaha	42	7	36	2	0
Omaha East	1	0	2	0	0
Omaha South	2	1	4	0	0
Shawneetown East	2	0	3	0	0
Hamilton: Aden South	17	2	10	0	0
Belle Prairie	10	1	14	0	0
Blairsville West	8	2	10	0	0
Bungay Consolicated	150	32	76	1	0

Wells in the New Pools*, March 1, 1955 (Continued)

County and Pool	Producing Wells	Abandoned Wells	Dry Holes	Drilling Wells	Locations
Cantrell Consolidated	58	8	35	0	0
Cantrell North	9	0	8	0	0
Dahlgren	2	41	15	0	0
Dale Consol.	728	187	213	0	0
Flannigan	14	0	12	0	0
Rural Hill West	15	0	5	3	1
Thackeray	51	5	25	0	0
Walpole	94	3	51	0	0
Walpole South	2	0	7	0	0
Hamilton, Saline: West End	8	3	10	0	0
Jackson: Elkville	1	0	3	0	0
Jasper: Bogota	7	1	6	0	0
Bogota South	17	6	11	0	0
Hunt City South	2	2	4	0	0
Newton	2	2	5	0	0
Ste. Marie	18	7	10	0	0
Ste. Marie West	4	0	6	0	0
Wakefield North	1	0	4	0	0
Willow Hill East	7	11	19	0	0
Jefferson: Belle Rive	3	2	6	0	0
Boyd	107	8	12	0	0
Coil West	8	8	6	0	0
Cravat	9	2	5	1	0
Divide	7	5	7	0	0
Divide East	34	7	21	0	0
Divide South	4	0	9	0	0
Divide West	48	8	11	1	0
Ina	1	2	4	0	0
Ina North	1	0	3	0	0
Irvington East	4	0	4	0	0
King	72	10	52	2	0
Lynchburg	2	0	6	0	0
Markham City	11	8	9	0	0
Markham City West	30	4	12	0	0
Mt. Vernon	5	4	12	0	0
Nason	1	0	3	0	0
Reservoir	8	2	10	0	0
Roaches	7	6	13	0	0
Roaches North	32	2	7	0	0
Waltonville	3	1	6	0	0
Williams Consol.	34	1	10	0	0
Woodlawn	129	58	37	0	0
Jefferson, Wayne: Markham City North	10	8	9	0	0
Lawrence: Beman	14	9	5	0	0
Beman East	3	2	3	0	0
Lawrence West	19	1	12	0	0
Ruark	16	10	35	0	0

Wells in the New Pools*, March 1, 1955 (Continued)

County and Pool	Producing Wells	Abandoned Wells	Dry Holes	Drilling Wells	Locations
Ruark West Consolidated	41	5	31	0	0
Russellville (gas)	1	59	17	0	0
St. Francisville East	18	0	7	0	0
Sumner	1	1	8	0	0
Macon: Decatur	6	0	3	0	0
Harristown	1	0	1	0	0
Oakley	4	0	1	0	0
Macon, Christian: Blackland	15	0	8	0	0
Macoupin: Carlinville North	1	6	5	0	0
Plainview	1	0	5	0	0
Staunton	1	0	1	0	0
Staunton West	1	0	4	0	0
Madison: Livingston	40	9	105	0	0
Livingston East	1	0	3	0	0
Livingston South	30	2	60	0	0
Marine	134	12	28	0	0
St. Jacob	42	11	6	0	0
Marion: Alma	3	2	6	0	0
Exchange	1	0	5	0	0
Exchange East	1	0	0	1	0
Iuka	21	2	10	5	0
Junction City South	1	0	5	0	0
Kinmundy	2	0	10	0	0
Miletus	12	3	6	0	0
Odin	28	1	11	0	0
Patoka	81	89	34	0	0
Patoka East	56	8	10	0	0
Patoka South	24	1	2	0	0
Raccoon Lake	46	1	17	0	0
Tonti	79	16	17	0	0
Wamac East	4	0	9	0	0
Marion, Clinton: Fairman	25	16	23	0	0
Marion, Jefferson: Salem Consol.	2229	507	146	1	0
Montgomery: Mt. Olive	2	5	7	0	0
Raymond	3	7	24	0	0
Raymond East	5	0	6	0	0
Morgan: Prentice	6	0	0	0	0
Waverly (gas)	8	0	6	0	0
Moultrie: Gays	3	1	0	2	0
Perry: Tamaroa	13	3	12	0	0
Randolph: Baldwin	2	0	1	0	0
Tilden	23	0	7	0	0
Richland: Amity	1	3	6	0	0
Amity West	1	0	0	0	0
Calhoun East	5	0	9	0	0
Calhoun North	1	1	3	0	0
Olney Consol.	46	44	46	1	0
Olney South	33	4	16	0	0

Wells in the New Pools*, March 1, 1955 (Continued)

County and Pool	Producing Wells	Abandoned Wells	Dry Holes	Drilling Wells	Locations
Passport South	3	1	7	0	0
Ritter	2	2	9	0	0
Ritter North	1	1	3	0	0
Schnell	2	2	7	0	0
Seminary	6	2	6	0	0
Stringtown	28	4	18	0	0
Richland, Edwards: Parkersburg Cons.	171	101	110	1	0
Parkersburg West	6	4	11	0	0
Richland, Jasper: Dundas East	52	6	39	0	0
Richland, Wayne: Calhoun Consol.	74	26	47	0	0
Saline: Eldorado Consol.	69	2	24	5	1
Eldorado East	18	0	7	2	0
Eldorado North	21	0	6	13	3
Francis Mills	1	0	4	0	0
Harco	1	0	0	0	0
Harrisburg (gas)	1	0	3	0	0
Omaha West	6	0	5	0	0
Raleigh	36	0	8	0	0
Roland West	1	0	5	0	0
Saline, Hamilton: Long Branch	5	2	17	0	0
Sangamon: New City	2	0	0	0	1
Roby	1	1	0	0	0
Shelby: Clarksburg	1	1	4	0	0
Lakewood	11	1	9	0	0
Shelbyville	1	4	6	0	0
Shelbyville East	1	0	3	0	0
Stewardson	5	1	1	0	0
Wabash: Bellmont	3	1	5	0	0
Browns East	42	10	17	0	0
Friendsville Central	3	2	3	0	0
Friendsville North	6	7	21	0	0
Gards Point	1	0	6	0	0
Gards Point North	1	0	4	0	0
Keensburg South	14	1	25	0	0
Lancaster Central	5	9	6	0	0
Lancaster East	4	0	11	0	0
Lancaster South	10	2	14	0	0
Lexington	7	4	12	0	0
Lexington North	1	1	3	0	0
Mt. Carmel	306	123	88	0	0
Rochester	25	9	21	0	0
Wabash, Edwards: Berryville Consol.	7	11	21	0	0
Wabash, Lawrence: Lancaster	58	42	38	0	0
Washington: Ashley	3	0	1	0	0
Beaucoup	14	0	2	0	0
Beaucoup South	19	2	12	0	0
Cordes	93	49	14	0	0

Wells in the New Pools*, March 1, 1955 (Continued)

County and Pool	Producing Wells	Abandoned Wells	Dry Holes	Drilling Wells	Locations
Dubois	16	13	21	0	0
Dubois Central	2	0	0	0	0
Dubois West	1	0	5	0	0
Irvington	89	19	24	1	0
Irvington North	22	0	6	1	0
McKinley	1	18	13	0	0
Okawville	3	0	4	0	0
Posen	4	0	4	0	0
Posen North	1	0	1	0	0
Richview	3	0	5	0	0
Wayne: Barnhill	72	46	40	0	0
Coil	12	5	13	0	0
Covington South	3	5	7	0	0
Goldengate East	1	0	0	0	0
Goldengate North Consol.	21	5	19	0	0
Half Moon	25	4	11	0	0
Johnsonville Consol.	330	68	88	0	0
Johnsonville North	1	0	5	0	0
Johnsonville South	23	8	16	0	0
Johnsonville West	16	8	20	0	1
Keenville	47	6	21	0	0
Keenville East	3	0	3	0	0
Locust Grove	6	0	10	0	0
Locust Grove South	1	0	0	0	0
Mayberry	2	5	9	0	0
Mt. Erie North	7	4	19	0	0
Orchardville	7	0	5	0	0
Rinard North	9	1	10	0	0
Zenith	1	1	6	0	0
Zenith North	13	0	7	0	0
Zenith South	7	7	8	0	0
Wayne, Hamilton: Aden Consol.	79	18	24	1	0
Wayne, White: Goldengate Consol.	161	35	83	0	0
White: Black River	1	0	1	0	0
Burnt Prairie South	2	0	2	0	0
Carmi	4	4	11	0	0
Carmi North	4	2	8	1	0
Centerville	7	3	12	0	0
Centerville East	108	10	36	0	0
Concord	96	14	25	0	0
Concord East Consol.	7	3	15	1	0
Concord North	6	0	6	1	0
Enfield	15	2	9	0	0
Epworth Consol.	47	5	36	2	0
Maunie North	81	10	21	14	0
Maunie South	107	24	38	0	0
Maunie West	6	3	7	0	0
New Harmony South (Ind.)	6	0	3	0	0
New Haven Consol.	29	2	9	0	0

Wells in the New Pools*, March 1, 1955 (Continued)

County and Pool	Producing Wells	Abandoned Wells	Dry Holes	Drilling Wells	Locations
Norris City	23	0	7	2	0
Phillipstown South	2	0	4	0	0
Storms Consol.	172	55	46	0	0
Sumpter	9	1	14	0	0
Sumpter East	29	0	12	1	0
Sumpter North	4	0	6	0	0
Sumpter South	9	0	14	0	0
Sumpter West	1	0	2	0	0
Trumbull	23	10	29	1	0
Trumbull West	1	0	2	0	0
White, Edwards: Phillipstown Consol.	314	74	162	2	0
White, Gallatin: Concord South Consol.	62	17	48	5	0
Herald Consol.	276	42	145	9	0
Roland Consol.	570	120	197	3	0
White, Hamilton, Wayne: Mill Shoals	163	43	61	5	0
White, Wabash, Edwards:					
New Harmony Consolidated	1607	428	501	9	1
Williamson: Marion	1	0	0	0	0
	20,294	5,477	7,715	171	14

* Fields discovered since January 1, 1937, with the exception of those which have been abandoned.

Degree Days and Refined Petroleum Product Stocks a/

End of Month		Degree Days b/ Illinois Cities			Central Refining District Stocks c/			
		Cairo	Chicago Airport	Springfield Airport	Gasoline	Kerosene	Distillate	Residual
April	1948	123	386	295	21,498	1,993	4,009	3,388
April	1949	218	515	422	28,156	2,082	7,775	5,028
April	1950	277	699	563	26,890	1,962	4,186	2,468
April	1951	311	547	509	31,157	2,535	7,175	3,211
April	1952	226	419	392	33,854	3,153	8,555	4,958
Apr.	1953	298	544	483	33,645	3,123	7,970	3,325
May	1953	48	187	123	31,614	4,167	10,643	3,362
June	1953	0	15	0	29,205	5,673	13,532	3,717
July	1953	0	0	0	28,688	7,149	17,159	3,996
Aug.	1953	0	0	1	29,278	8,963	21,373	4,511
Sept.	1953	4	62	54	27,921	9,443	22,816	4,518
Oct.	1953	127	208	220	27,236	9,927	24,694	4,547
Nov.	1953	478	612	618	29,487	9,347	24,578	4,376
Dec.	1953	791	1,022	978	32,973	7,574	19,016	4,439
Jan.	1954	865	1,149	1,085	36,472	5,500	13,265	4,221
Feb.	1954	495	761	715	39,997	4,629	11,591	4,699
Mar.	1954	531	922	836	41,275	3,542	8,930	4,308
Apr.	1954	100	354	255	39,907	4,092	9,557	4,213
May	1954	103	275	219	39,366	5,060	13,013	4,265
June	1954	2	34	26	36,844	6,139	16,056	4,417
July	1954	0	0	0	35,650	7,638	20,473	4,746
Aug.	1954	0	0	3	34,605	8,764	23,409	4,510
Sept.	1954	3	31	33	33,232	9,270	25,439	4,448
Oct.	1954	210	329	332	33,221	9,615	27,050*	4,353
Nov. d/	1954	466	666	658	31,378	9,261	24,650	4,075
Dec. e/	1954	1,292	1,010	967	34,470	7,692	19,580	3,518
Jan. f/	1955	838	1,248	1,143	37,768	6,618	16,407	3,332
Feb. g/	1955	687	1,007	933	39,081	5,650	12,861	2,886

a/ Degree days, U. S. Weather Bureau; Stocks based on U. S. Bureau of Mines figures, in thousands of barrels.

b/ Degree days are the number of degrees of temperature that the average temperature for each day falls below 65° F.

c/ Includes states of Illinois, Indiana, Kentucky, Michigan, Minnesota, W. Ohio, and Wisconsin.

d/ Degree days through November; Stocks as of December 3.

e/ Degree days through December; Stocks as of December 31.

f/ Degree days through January; Stocks as of January 28.

g/ Degree days through February; Stocks as of February 11.

* Revised figure.

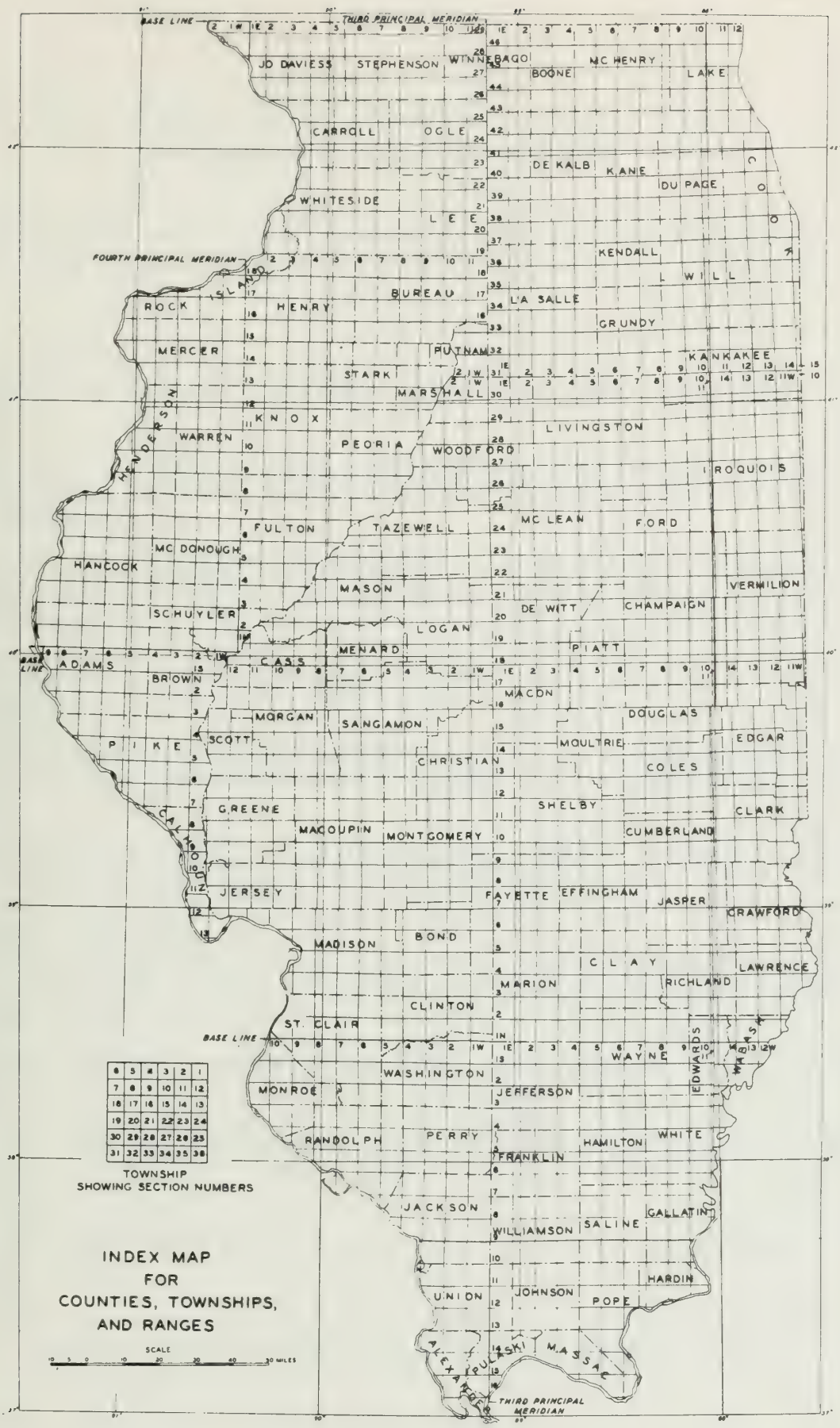
BASE LINE
THIRD PRINCIPAL MERIDIAN
FOURTH PRINCIPAL MERIDIAN
JO DAVIESS
STEPHENSON
WINNEBAGO
BOONE
MC HENRY
LAKE
CARROLL
OGLE
DE KALB
KANE
DU PAGE
COOK
WHITESIDE
LEE
KENDALL
WILL
ROCK ISLAND
HENRY
BUREAU
LA SALLE
GRUNDY
MERCER
PUTNAM
KANKAKEE
STARK
MARSHALL
HENDERSON
KNOX
WARREN
PEORIA
WOODFORD
LIVINGSTON
IROQUOIS
FULTON
TAZEWELL
MC LEAN
FORD
MC DONOUGH
HANCOCK
MASON
VERMILION
SCHUYLER
DE WITT
CHAMPAIGN
LOGAN
MENARD
PIATT
ADAMS
CASS
BROWN
MACON
MORGAN
SANGAMON
DOUGLAS
PIKE
SCOTT
MOULTRIE
EDGAR
CHRISTIAN
COLES
GREENE
SHELBY
CLARK
CALHOUN
MACOUPIN
MONTGOMERY
CUMBERLAND
JERSEY
FAYETTE
EFFINGHAM
JASPER
CRAWFORD
MADISON
BOND
CLAY
LAWRENCE
MARION
RICHLAND
CLINTON
ST. CLAIR
WAYNE
EDWARDS
WABASH
WASHINGTON
MONROE
JEFFERSON
RANDOLPH
PERRY
HAMILTON
WHITE
FRANKLIN
JACKSON
GALLATIN
WILLIAMSON
SALINE
HARDIN
UNION
JOHNSON
POPE
ALEXANDER
PULASKI
MASSAC
TOWNSHIP
SHOWING SECTION NUMBERS
INDEX MAP
FOR
COUNTIES, TOWNSHIPS,
AND RANGES
SCALE
MILES

DRILLING BY COUNTIES

WELLS COMPLETED BETWEEN FEBRUARY 2 AND MARCH 1, 1955,

AND WILDCAT WELLS DRILLING ON MARCH 1

(Abbreviations used in this report will be found on the last page.)
(Errata, old wells deepened, reconditioned old wells follow list of drilling wells.)

BOND COUNTY

5N, 4W, Old Ripley Twp.

16, SE SE SE. E. F. Smith #2 Dillman. MIST 3-1-55 Spd. 12-23-54 WN*(Old Ripley Pool).

21, NE SE SW. W. Voegele & G. Becker #1 K. File. Comp. 2-22-55 IP 21 BOP & 3 BW after fracture treatment TD 630' Pennsylvanian ss., top 604' Spd. 1-12-55 Old Ripley Pool.

22, NW NW NE. C. Bassett #1 J. E. Neathammer. Comp. 2-15-55 IP 60 BOP after fracture treatment TD 605' Pennsylvanian ss., top 600' Spd. 1-4-55 Old Ripley Pool.

22, NW NE SE. A. E. DeFratis #1 File. D&A 2-15-55 TD 649' Spd. 1-26-55 Old Ripley Pool.

27, 330' from N. line, 905' from E. line, NE SW. V. L. Jansen #1 Zweck. D&A 3-1-55 TD 615' Pennsylvanian ss., top 604' Spd. 2-8-55 WN (Old Ripley Pool).

32, NE NE NE. C. & S. Drlg. Co. #1 W. Schuster. D&A 3-1-55 TD 664' Pennsylvanian ss., top 651' Spd. 2-18-55 WN (Old Ripley Pool).

6N, 2W, Mulberry Grove Twp.

3, 350' from N. line, 330' from W. line, NW SE. Jenneman & Schwartz #2 E. Durr. Comp. 3-1-55 IP 300 BOP & F TD 2254' Devonian ls., top 2240' Spd. 1-25-55 Woburn Cons. Pool.

3, NE SE SW. Jenneman & Schwartz #2 J. Elam. Comp. 2-22-55 IP 125 BOP TD 2281' Hardin ss., top 2266' Spd. 1-16-55 Woburn Cons. Pool.

3, SE NE SW. Jenneman & Schwartz #3 Elam. Comp. 3-1-55 IP 140 BOP TD 2274' Devonian ls., top 2257' Spd. 2-3-55 Woburn Cons. Pool.

6N, 4W, Shoal Creek Twp.

3, NW SW SW. H. Luttrell #1 May Camp et al. Crg. 3-1-55 Spd. 2-22-55 WN (Sorento Pool).

16, SE SE NW. Neary & Cahill #1 H. Finke. Comp. 2-8-55 IP 30 BOP & 10 BW TD 1846' Dutch Creek ss., top 1842' Spd. 10-27-54 Sorento Pool.

* Wildcat near - from ½ to 2 miles from production.

BOND COUNTY (Continued)
7N, 2W, Mulberry Grove Twp.
34, SW NW SE. R. H. Troop #1 M. Elam. D&A 2-8-55 TD 2336' Devonian ls., top 2319' Spd. 1-27-55 Woburn Cons. Pool.

CASS COUNTY
17N, 9W, Philadelphia Twp.
35, NE SE SE. A. E. DeFratis #1 A. E. Adkins. D&A 2-22-55 TD 383' Mississippian ls., top 315' Spd. 11-1-54 WF**.

CHAMPAIGN COUNTY
17N, 10E, Raymond Twp.
4, SE SE NE. S. D. Tate #1 Grace L. Raymond. Drlg. 660' 3-1-55 Spd. 2-26-55 WF

CHRISTIAN COUNTY
12N, 2W, Johnson Twp.
6, NW NW SE. F. L. Runyon #1 L. J. Ripscher. D&A (CDU)*** 3-1-55 Spd. 2-4-55 WF.

13N, 4W, South Fork Twp.
22, NW NW NW. J. W. Miloncus #1 A. L. Davis. D&A (CDU) 3-1-55 Spd. 2-18-55 WF.

14N, 1W, Stonington Twp.
23, SW SW NE. T. C. Bodley Assoc. #1 H. Blome. D&A 2-22-55 TD 2334' Silurian ls., top 2231' Spd. 2-9-55 WF.

14N, 3W, Buckhart Twp.
7, SE NE SE. A. Valter #1 W. Hobbs. POP 3-1-55 Spd. 1-15-55 WN (Edinburg West Pool).

8, SE SW SE. A. Valter #2 Rose Peter Comm. Comp. 2-15-55 IP 186 BOP & 7 BW after fracture treatment TD 1691' Hardin ss. & Silurian ls. Spd. 12-30-54 Edinburg West Pool.

9, SW SW SW. A. Valter #1 M. M. Ostermeier. D&A 2-15-55 TD 1820' Silurian ls., top 1745' Spd. 1-29-55 Edinburg West Pool.

14N, 3W, South Fork Twp.
21, NW SE NW. E. L. Sagle #1 A. Boggs. Drlg. 903' 3-1-55 Spd. 2-24-55 WN (Edinburg West Pool).

15N, 1W, Mosquito Twp.
2, SW SW NW. An-Son Pet. Corp. #1 C. R. Osborn "C". D&A 2-8-55 TD 1894' Silurian ls., top 1859' Spd. 1-24-55 WN (Blackland Pool).

4, SE NE SE. Aurora Gasoline #1 T. T. Roberts Hrs. D&A 2-15-55 TD 1921' Silurian ls., top 1861' Spd. 2-3-55 Mt. Auburn Cons. Pool.

** Wildcat far - more than 2 miles from production.
*** Completion data unreported; will be given when available; not included in total completions for month.

CHRISTIAN COUNTY (Continued)

15N, 1W, Mosquito Twp.

18, SE SW NE. H. F. Robison #1 Etta V. Barnett. Comp. 2-22-55 IP 88 BOP after fracture treatment TD 1904' Silurian ls., top 1864' Spd. 1-29-55 Mt. Auburn Cons. Pool.

CLARK COUNTY

9N, 14W, Johnson Twp.

34, NE SW SE. Oexner Oil Prod. Co. #1 Partlow. Comp. 2-8-55 IP 7 BOP & 2 BW TD 522' Pennsylvanian ss., top 505' Spd. 1-13-55 Shot 25 qts. Johnson South Pool.

11N, 14W, Parker Twp.

32, NE NE SE. J. G. Ellis #1 Sherwood. D&A 2-15-55 TD 502' Lower Mississippian ls., top 395' Spd. 9-18-53 Casey Pool.

CLAY COUNTY

2N, 7E, Stanford Twp.

12, NE SE SE. Sanders-Fye Drlg. Co. #1 C. R. Bunn. Comp. 3-1-55 IP 100 BOP after fracture treatment TD 3064' PB 3021' Aux Vases ss., top 2956' Spd. 1-24-55 Clay City Cons. Pool.

12, SE NE SE. Sanders & Fye Drlg. Co. #1 L. E. Stanford. Comp. 2-8-55 IP 28 BOP & 2 BW after fracture treatment TD 3057' PB 3016' Aux Vases ss., top 2965' Spd. 1-3-55 Acidized 3000 gals. Clay City Cons. Pool.

3N, 7E, Stanford Twp.

12, SE NE NW. Breuer-Robison #3 Cailteux. Comp. 3-1-55 IP 40 BOP after fracture treatment TD 2626' Cypress ss., top 2612' Spd. 1-24-55 Sailor Springs Cons. Pool.

18, SW NE NE. Breuer & Robinson #1 Dunnigan. Comp. 2-8-55 IP 180 BOP after fracture treatment TD 3014' PB 2950' Cypress ss. & Lower Ohara ls. Spd. 1-2-55 Flora Pool.

3N, 8E, Clay City Twp.

7, 330' from N. line, 990' from W. line, NW Frac. Shulman Bros. #2 Duff. D&A 3-1-55 TD 3020' Ste. Genevieve ls., top 2966' Spd. 2-9-55 Sailor Springs Cons. Pool.

17, SE NE SW. National Assoc. Pet. Co. #1 H. Blair. Comp. 2-8-55 IP 102 BOP TD 3074' PB 3022' Rosiclare ss., top 2999' Spd. 1-14-55 Clay City Cons. Pool.

4N, 8E, Pixley Twp.

22, NW NE SE. Don Slape #7 West. D&A 2-15-55 TD 3105' Ste. Genevieve ls., top 2982' Spd. 11-14-54 Passport West Pool.

31, NW SW SW, Frac. Slagter Prod. #1 Kenley. D&A 2-22-55 TD 2349' Tar Springs ss., top 2212' Spd. 2-16-55 Sailor Springs Central Pool.

5N, 6E, Blair Twp.

23, NE NE NW. T. Lindsay #1 F. Berthold. Comp. 2-8-55 IP 70 BOP TD 2777' Rosiclare ss., top 2772' Spd. 1-1-55 Hord Pool.

CLAY COUNTY (Continued)
5N, 7E, Bible Grove Twp.
15, NE SW SE. McCollum-Kincaid #1 G. Lewis. Comp. 2-15-55 IP 75 BOP TD 2537' Cypress ss., top 2500' Spd. 12-22-54 Shot 20 qts. Sailor Springs Cons. Pool.

17, NW SE NW. Murvin & Steber #1 V. Richards. D&A 2-22-55 TD 3410' Salem ls., top 3322' Spd. 1-30-55 Sailor Springs Cons. Pool.

CLINTON COUNTY
1N, 3W, Santa Fe Twp.
17, SW NW NW. J. W. Jaske #1 A. R. Zuroweste. D&A 2-8-55 TD 1010' Cypress ss., top 963' Spd. 2-2-55 WN (Posey Pool).

2N, 3W, Wade Twp.
10, NW NE NE. J. C. Hetherington #1 J. C. Hetherington. Comp. 2-22-55 IP 17 BOP & 15 BW TD 1060' Golconda ls., top 906' Spd. 1-12-55 Acidized 1000 gals. Carlyle Pool.

2N, 3W, Carlyle Twp.
36, NE NW SE. Schiermann-Imming #1 Huelsman. Spd. 2-28-55 WN (Huey South Pool).

2N, 4W, Breese Twp.
23, 250' from N. line, 330' from E. line, NE NW. Pure Oil Co. #1 A. C. Koch "A". Drlg. 1354' 3-1-55 Spd. 2-19-55 WN (Frogtown Pool).

3N, 2W, Irishtown Twp.
6, NW SW SE, Frac. Webster & Perrine #1 R. Twenhoefel "A". Comp. 2-22-55 IP 23 BOP TD 1143' Bethel ss., top 1138' Spd. 12-21-54 Beaver Creek South Pool.

3N, 3W, Wheatfield Twp.
1, SW NE NW. A. & A. Drlg. Co. #1 R. L. Lawrence. D&A 2-15-55 TD 1170' Bethel ss., top 1162' Spd. 2-8-55 Beaver Creek Pool.

16, NW SW NE. Welker Oil Co. #1 Englehardt. D&A 2-22-55 TD 1356' Ste. Genevieve ls., top 1260' Spd. 1-28-55 WN (Beaver Creek South Pool).

COLES COUNTY
12N, 10E, Hutton Twp.
27, NE SE NE. P. Karhanek #1-A Ezra Riggins. D&A (CDU) 3-1-55 Spd. 1-22-55 WF.

14N, 7E, North Okaw Twp.
25, NE SE NW. H. C. Sanders #1 Holliday. Comp. 3-1-55 IP 20 BOP & 7 BW after fracture treatment TD 1850' PB 1800' Aux Vases ss. & Rosiclare ss. Spd. 1-22-55 Cooks Mills East Pool. NEW PAY IN POOL - AUX VASES.

CRAWFORD COUNTY
5N, 12W, Honey Creek Twp.
3, NW SW SE. Atkins & Hale #2 R. Maxwell. Comp. 2-8-55 IP 54 BOP after fracture treatment TD 1466' PB 1458' Cypress ss., top 1431' Spd. 9-1-54 Main Cons. Pool.

8, SW NW NE. Athene Develop. Co., Inc. #1 Wesley-Shidler-Mefford. Comp. 3-1-55 IP 75 BOP after fracture treatment TD 1302' PB 1295' Pennsylvanian ss., top 1275' Spd. 1-3-55 Main Cons. Pool.

CRAWFORD COUNTY (Continued)

5N, 12W, Honey Creek Twp.

6, NE SE SW. W. T. Frederking & A. P. Wageman #1 Frost Hrs. Comp. 2-15-55 IP 190 BOP & F & 2,000 MCF gas after fracture treatment TD 1397' PB 1375' Bethel ss., top 1360' Spd. 1-11-55 Main Cons. Pool.

12, NW SW NE. Hess Drlg. Co. #1 Weger. Comp. 3-1-55 IP 38 BOP & 38 BW after fracture treatment TD 1585' PB 1000' Pennsylvanian ss., top 983' Spd. 1-27-55 Main Cons. Pool.

16, NW NE SW. John Miller #1-A M. Goff. D&A 2-8-55 TD 1454' Bethel ss., top 1448' Spd. 12-11-54 Main Cons. Pool.

21, NW SW NW. Bury Drlg. Co. #2 Mills. D&A 2-22-55 TD 1606' Bethel ss., top 1588' Spd. 8-21-54 Main Cons. Pool.

6N, 11W, Montgomery Twp.

36, NE NE NE. Don Slape #1 Kincaid. D&A 2-8-55 TD 3117' Devonian ls., top 2875' Spd. 1-14-55 WF.

6N, 12W, Robinson Twp.

5, 330' from N. line, 500' from W. line, SW SE. Van Tarble #1 Grossman. Drlg. 875' 3-1-55 Spd. 2-9-55 WN (Main Cons. Pool).

6N, 13W, Martin Twp.

36, NE NW SE. E. V. Sanders, Sr. #2 Richart Hrs. Comp. 2-8-55 IP 2 BOP & 5 BW TD 941' Pennsylvanian ss., top 810' Spd. 11-12-54 Shot 60 qts. Main Cons. Pool.

7N, 11W, Lamotte Twp.

30, NW NE NE. Davison & Co. #1 O. Burroughs. D&A 2-15-55 TD 1065' Pennsylvanian ss., top 950' Spd. 12-1-54 WF.

7N, 12W, Robinson Twp.

16, SE NE SW. G. W. Kime #1 Schook. D&A (SO) 2-8-55 TD 1922' Salem ls., top 1907' Spd. 7-29-54 Acidized 1000 gals. Main Cons. Pool.

8N, 12W, Prairie Twp.

4, 990' from S. line, 1155' from W. line, NW. J. Beard #3 Frances. D&A 3-1-55 TD 1157' Pennsylvanian ss., top 1131' Spd. 2-14-55 Main Cons. Pool.

8N, 12W, Hutsonville Twp.

12, SE SE NE. British-Carribbean-American Oil Co. #1 J. Tuttle. Fsg. 3-1-55 Spd. 1-7-55 WF.

CUMBERLAND COUNTY

10N, 9E, Greenup Twp.

13, SE NE SW. W. A. Elliott #1 E. Coleman. D&A 2-15-55 TD 902' Pennsylvanian ss., top 862' Spd. 1-22-55 WF.

EDGAR COUNTY

12N, 13W, Grandview Twp.

5, W½ SE SE. Paul W. Lucas #1 Nichols. D&A 2-22-55 TD 1505' Osage ls., top 965' Spd. 1-13-55 Grandview Pool.

EDGAR COUNTY (Continued)
12N, 13W, Kansas Twp.
7, 990' from S. line, 360' from W. line, SW. M. L. Livengood #1 Stark. D&A 2-22-55 TD 502' Pennsylvanian ss., top 484' Spd. 2-5-55 WN (Inclose Pool).

15N, 14W, Shiloh Twp.
22, NW NW NW. Sidney M. Levine #1 Hughes. Drlg. 330' 3-1-55 Spd. 2-22-55 WF.

EDWARDS COUNTY
1S, 14W, Browns Twp.
31, SE SW SW. McGaw & Hughes #1 J. F. Shaw. Temp. Abd. (SO) 3-1-55 after fracture treatment TD 3128' Ste. Genevieve ls., top 3044' Spd. 11-13-54 Acidized 500 gals. Albion Cons. Pool.

2S, 10E, Albion Twp.
1, SE SE NE. V. I. Helgen #1 Fewkes Comm. Comp. 2-22-55 IP 400 BOF after fracture treatment TD 3188' PB 3075' Aux Vases ss., top 3047' Spd. 1-21-55 Albion Cons. Pool.

4, SW SW NW. J. J. Oslager #1 P. Potter. POP 3-1-55 Spd. 2-4-55 WN (Ellery North Pool).

2S, 11E, Albion Twp.
6, 990' from N. line, 330' from W. line, NW SW Frac. First National Pet. Trust #3 Brown. Comp. 2-8-55 IP 35 BOP & 35 BW after fracture treatment TD 3196' PB 3061' Aux Vases ss., top 3016' Spd. 12-19-54 Albion Cons. Pool.

EFFINGHAM COUNTY
6N, 6E, Union Twp.
10, W½ NE NE. Partlow & Cochonour #1 Wood Brown. Comp. 3-1-55 IP 56 BOP TD 2692' McClosky ls., top 2679' Spd. 1-28-55 Acidized 6000 gals. Hill East Pool.

12, SW SE NW. Partlow & Cochonour #1 Wilhoits-Poe. Comp. 2-8-55 IP 29 BOP & 150 BW TD 2473' Cypress ss., top 2470' Spd. 12-27-54 Shot 12 qts. Hill East Pool.

6N, 7E, Lucas Twp.
22, NW SE NW. McCollum & Kincaid #1 E. M. Rinehart. D&A 2-15-55 TD 2949' Ste. Genevieve ls., top 2859' Spd. 1-28-55 Sailor Springs Cons. Pool.

FAYETTE COUNTY
6N, 1E, Vandalia Twp.
12, NE NE NW. T. A. Lensgraf #1 Willms. D&A (CDU) 3-1-55 Spd. 1-6-55 WF.

FRANKLIN COUNTY
5S, 3E, Ewing Twp.
19, NE NE SE. W. I. Lewis #3 Stalcup. Comp. 2-15-55 IP 21 BOP & 68 BW after fracture treatment TD 2965' PB 2836' Aux Vases ss., top 2810' Spd. 11-26-54 Whittington Pool.

19, 330' from N. line, 372' from W. line, NE SE. W. I. Lewis #4 Stalcup. Comp. 2-15-55 IP 12 BOP & 55 BW after fracture treatment TD 2906' PB 2820' Spd. 12-21-54 Whittington Pool. Aux Vases ss., top 2790'

FRANKLIN COUNTY (Continued)

7S, 2E, Denning Twp.

17, 300' from S. line, 270' from W. line, NE SW. Pure Oil Co. #1 Zeigler Coal Co. D&A (SO) 2-22-55 TD 2823' Ste. Genevieve ls., top 2661' Spd. 10-7-54 Acidized 11,000 gals. WF.

FULTON COUNTY

7N, 2E, Deerfield Twp.

13, SW SE SE. Rex Klump #1 Watson. D&A 2-15-55 TD 765' Devonian ls., top 745' Spd. 11-18-54 WF.

GALLATIN COUNTY

7S, 8E, Omaha Twp.

32, C E½ NW NE. T. G. Glass #1 Guy Bruce Comm. D&A (CDU) 3-1-55 Spd. 2-15-55 WN (Omaha Pool).

7S, 9E, Asbury Twp.

21, NE NW NW. Coy Oil Co. #1 E. Reasley et al. D&A 2-15-55 TD 2933' Ste. Genevieve ls., top 2880' Spd. 1-20-55 Herald Cons. Pool.

24, NW SW SW. Collins Bros. #1 Hale. NR 3-1-55 Spd. 6-12-54 WN (Concord South Cons. Pool).

33, NW NE SW. Atlas Drlg. #1 L. Sanders. LOC 3-1-55 WN (Herald Cons. Pool).

34, SE SE NW. Collins Bros. #1 R. Sanders. MIST 3-1-55 Spd. 12-4-54 WN (Herald Cons. Pool).

8S, 8E, North Fork Twp.

1, NE NE NE. Clark & Clark #1 H. Rogers. Drlg. 2617' 3-1-55 Spd. 2-19-55 WN (Omaha East Pool).

8S, 9E, Ridgway Twp.

22, NE NW SW. Pintozzi Oil Co. #1 Hoff. D&A (SO) 2-8-55 after fracture treatment TD 2982' Ste. Genevieve ls., top 2842' Spd. 1-7-55 Inman West Cons. Pool.

9S, 10E, Shawnee Twp.

28, NE NE NW. Vandenbark & McGuire #1 Wiederhold. NR 3-1-55 Spd. 1-2-54 WN (Shawneetown East Pool).

HAMILTON COUNTY

4S, 7E, Beaver Creek Twp.

35, SE SW NW. Calvert Drlg. Co. #1 R. Blades. D&A 2-8-55 TD 3500' Ste. Genevieve ls., top 3328' Spd. 1-21-55 Bungay Cons. Pool.

35, SW SW NE. Collins Bros. #1 Foley Comm. WOC 3-1-55 Spd. 11-11-54 WN (Bungay Cons. Pool).

6S, 6E, Twigg Twp.

11, NE NE SE. Texas Co. #4 G. A. Davenport. Comp. 2-15-55 IP 50 BOP after fracture treatment TD 3075' PB 3065' Bethel & Aux Vases ss. Spd. 1-6-55 Dale Cons. Pool.

HAMILTON COUNTY (Continued)

7S, 5E, South Flannigan Twp.

4, NW SE SE. C. E. Brehm #1 Cantrell. D&A (CDU) 3-1-55. Spd. 2-5-55 MN (Rural Hill West Pool).

4, SW SW SW. C. E. Brehm #3 J. D. McFarland. Comp. 2-15-55 IP 75 BOP after fracture treatment TD 3238' PB 3225' Aux Vases ss., top 3208' Spd. 1-20-55 Rural Hill West Pool.

4, NW SW NW. C. E. Brehm #3 S. McFarland. Comp. 2-22-55 IP 50 BOP after fracture treatment TD 3217' Aux Vases ss., top 3196' Spd. 1-12-55 Rural Hill West Pool.

5, NW SE NE. C. E. Brehm #4 Casey. Comp. 3-1-55 IP 50 BOP after fracture treatment TD 3228' Aux Vases ss., top 3208' Spd. 2-2-55 Rural Hill West Pool.

5, SE SW NE. C. E. Brehm #1 Sweitzer Comm. Comp. 2-15-55 IP 96 BOP after fracture treatment TD 3236' Aux Vases ss., top 3217' Spd. 1-20-55 Rural Hill West Pool.

5, NE NW SE. C. E. Brehm #1 Williams-Smith Comm. Comp. 3-1-55 IP 120 BOP after fracture treatment TD 3227' Aux Vases ss., top 3197' Spd. 12-17-54 Rural Hill West Pool.

5, NW NW SE. C. E. Brehm #2 Williams-Smith Comm. D&A 2-15-55 TD 3261' Aux Vases ss., top 3248' Spd. 1-29-55 Rural Hill West Pool.

HANCOCK COUNTY

4N, 5W, St. Marys Twp.

24, 630' from N. line, 540' from E. line, NW. C. M. Faulkner #1 Anna Roberts. D&A 2-15-55 TD 465' Hoing ss., top 448' Spd. 2-2-54 Colmar-Plymouth Pool.

3N, 7W, St. Albans Twp.

1, 1320' from S. line, 336' from W. line, SW. R. L. Short #1 Short. LOC 3-1-55 WF.

IROQUOIS COUNTY

25N, 12W, Milford Twp.

19, W½ SE SW. Chas. Beebe #1 A. Lundberg. SD 850' 3-1-55 Spd. 11-3-52 WF.

JACKSON COUNTY

7S, 4W, Bradley Twp.

11, 1221' from N. line, 668' from W. line, NE. W. H. Youngblood #1 Rickenberg. D&A 2-15-55 TD 580' Tar Springs ss., top 563' Spd. 10-10-54 Ava-Campbell Hill Pool.

8S, 5W, Degognia Twp.

26, 601' from S. line, 525' from E. line, NW NE. F. L. Rigney #1 Twenhafel. D&A 2-15-55 TD 1000' St. Louis ls., top 991' Spd. 2-2-54 WF.

JASPER COUNTY

5N, 9E, Smallwood Twp.

1. SW NE SE. D. Slape #4 H. H. Harvey. Comp. 2-22-55 IP 170 BOP after fracture treatment TD 2988' Rosiclare ss., top 2967' Spd. 9-18-54 Clay City Cons. Pool.

JASPER COUNTY (Continued)

5N, 9E, Smallwood Twp.

1, NE NW SE. Don Slape #6 H. H. Harvey. Comp. 3-1-55 IP 137 BOP after fracture treatment TD 2986' Rosiclare ss., top 2976' Spd. 10-17-54 Clay City Cons. Pool.

1, SW SE SE. J. M. Zanetis #1 Kelly. Comp. 2-15-55 IP 178 BOP after fracture treatment TD 2972' Rosiclare ss., top 2957' Spd. 9-22-54 Clay City Cons. Pool.

12, NW SE NE. Gulf Refining Co. #5 D. Harvey. Comp. 2-8-55 IP 22 BOP & 17 BW after fracture treatment TD 2977' PB 2966' Rosiclare ss., top 2952' Spd. 12-27-54 Clay City Cons. Pool.

12, NW SW SE. J. M. Zanetis #1 S. Brown "B". Comp. 2-15-55 IP 97 BOP after fracture treatment TD 2980' Rosiclare ss., top 2965' Spd. 7-29-54 Clay City Cons. Pool.

12, NW NE NE. J. M. Zanetis #1 C. Harvey. Comp. 3-1-55 IP 145 BOP TD 2959' Rosiclare ss., top 2944' Spd. 10-2-54 Clay City Cons. Pool.

12, SW NE NE. J. M. Zanetis #2 C. Harvey. Comp. 2-15-55 IP 145 BOP after fracture treatment TD 2961' Rosiclare ss., top 2954' Spd. 11-10-54 Clay City Cons. Pool.

12, NE NE SW. J. M. Zanetis #1 E. Heady. Comp. 2-15-55 IP 160 BOP after fracture treatment TD 2991' Rosiclare ss., top 2973' Spd. 7-11-54 Clay City Cons. Pool.

12, NE SE NW. John M. Zanetis #1 W. C. Oursler. Comp. 2-8-55 IP 28 BOP & 20 BW after fracture treatment TD 2994' PB 2981' Aux Vases ss. & Rosiclare ss. Spd. 9-17-54 Clay City Cons. Pool.

5N, 10E, Fox Twp.

5, NW NW SE. Pure Oil Co. #4 C. King "A". Comp. 2-8-55 IP 254 BOP & F TD 3307' Salem ls., top 3279' Spd. 1-18-55 Clay City Cons. Pool.

9, NE NW NW. M. L. Van Fossan #2 Hines-Ousler Comm. D&A (SO) 2-22-55 after fracture treatment TD 2686' Aux Vases ss., top 2680' Spd. 1-22-55 Clay City Cons. Pool.

6N, 8E, North Muddy Twp.

4, SW SW SW. Texas Co. #1 A. Wetherholt. LOC 3-1-55 WF.

6N, 9E, Smallwood Twp.

25, SE SE SE. Don Slape #1 H. E. Specht. D&A 2-15-55 TD 2988' Ste. Genevieve ls., top 2914' Spd. 11-11-54 WN (Clay City Cons. Pool).

36, SE SE SE. Hunt & Assoc. #2 Hunt & Assoc. D&A 2-15-55 TD 3006' Ste. Genevieve ls., top 2924' Spd. 12-3-54 Clay City Cons. Pool.

7N, 11E, Hunt City Twp.

6, 1650' from S. line, 1320' from W. line, Sec. E. C. Reeves #1 Matheny. D&A 2-22-55 TD 2351' Ste. Genevieve ls., top 2226' Spd. 2-5-55 WN (Hunt City Pool).

JEFFERSON COUNTY

3S, 3E, Dodds Twp.

22, SW SW SW. Eber McMndree #2 Goff. Comp. 2-22-55 IP 75 BOP TD 2724' PB 2720' Aux Vases ss., top 2710' Spd. 1-25-55 King Pool.

22, SW NW SW. Robin Oil #1 M. Harpole et al. D&A 2-22-55 TD 2774' Ste. Genevieve ls., top 2745' Spd. 2-11-55 King Pool.

27, 430' from S. line, 330' from W. line, NE NW. F. L. Strickland #1-A I. Johnston. Comp. 2-22-55 IP 40 BOP TD 2762' Aux Vases ss., top 2754' Spd. 1-28-55 King Pool.

28, NW NW NE. Texas Co. #5 State Game Preserve "A". Comp. 2-8-55 IP 52 BOP & 8 BW after fracture treatment TD 2891' PB 2824' Aux Vases ss., top 2741' Spd. 12-30-54 King Pool.

34, SW NW SW. Keystone Oil #2 Mace "B". Comp. 2-8-55 IP 160 BOP & 4 BW after fracture treatment TD 2772' PB 2732' Aux Vases ss., top 2712' Spd. 1-10-55 Acidized 1000 gals. King Pool.

34, 480' from S. line, 330' from E. line, SW SW. Keystone Oil Co. #1 Mace "C". D&A (SO) 2-22-55 after fracture treatment TD 2745' Aux Vases ss., top 2704' Spd. 1-16-55 King Pool.

JERSEY COUNTY

6N, 13W, Quarry Twp.

4, 430' from N. line, 450' from E. line, NE SE. R. N. File #1 B. Dabbs. LOC 3-1-55 WF.

7N, 11W, Mississippi Twp.

18, SW NE SE. H. L. Whittaker #1 St. Peters. D&A 2-15-55 TD 834' Trenton ls., top 732' Spd. 3-30-54 WF.

LASALLE COUNTY

36N, 5E, Northville Twp.

1, 530' from S. line, 445' from W. line, NE NE. A. C. Otto #1 Swensen. SD 1680' 3-1-55 Spd. 6-20-54. WF.

LAWRENCE COUNTY

2N, 12W, Denison Twp.

4, SE NW NW. J. S. Young, Jr. #1 L. B. Thompson. D&A 2-22-55 TD 2157' Ste. Genevieve ls., top 2136' Spd. 11-23-54 WN (Lawrence Pool).

2N, 12W, Lukin Twp.

18, NE NE SW. J. L. Harper #1 Combs. D&A 2-15-55 TD 1678' Pennsylvanian ss., top 1601' Spd. 8-16-54 Ruark Pool.

2N, 12W, Denison Twp.

23, SW SE NW. G. L. Kelly #1 R. Spidel. D&A (SO) 2-15-55 after fracture treatment TD 1916' Bethel ss., top 1907' Spd. 10-9-54 Allendale Pool.

2N, 13W, Lukin Twp.

12, SE NE NW. Jackson & Wrather #1 E. R. Robinson. D&A 2-8-55 TD 2455' Ste. Genevieve ls., top 2335' Spd. 1-28-55 Ruark West Pool.

LAWRENCE COUNTY (Continued)

2N, 13W, Lukin Twp.

13, 390' from N. line, 330' from E. line, NW SE. E. V. Reynolds #3 J. E. Wirth. Comp. 2-8-55 IP 4 BOP & 20 BW TD 2474' PB 2441' McClosky ls., top 2418' Spd. 12-1-54 Acidized 2000 gals. Ruark West Cons. Pool.

3N, 11W, Denison Twp.

29, 294' from N. line, 330' from E. line, NW SE. F. Lyons #1 Biehl & Biehl. Comp. 2-15-55 IP 35 BOP & 10 BW after fracture treatment TD 1856' Rosiclare ss., top 1852' Spd. 11-22-54 Lawrence Pool.

3N, 12W, Lawrence Twp.

9, 50' from N. line, 35' from W. line, SW NW. C. Zanetis #1 Bridgeport Township High School. Comp. 2-8-55 IP 85 BOP after fracture treatment TD 1612' Bethel ss., top 1604' Spd. 1-17-55 Lawrence Pool.

3N, 13W, Christy Twp.

14, NW NE NW. Houchins Drlg. Co. #1 L. S. Wiggins. D&A 2-15-55 after fracture treatment TD 2188' Bethel ss., top 2151' Spd. 1-30-55 WN (Lawrence West Pool).

14, NW SE SE. Dee Miller Drlg. Co. #4 K. Doane et al. Comp. 2-22-55 IP 73 BOP after fracture treatment TD 2068' PB 2045' Spd. 1-20-55 Bethel ss., top 2014' Lawrence West Pool.

4N, 12W, Petty Twp.

17, SW NW NW. Nation Oil Co. #1 M. Wright. Comp. 2-8-55 IP 50 BOF after fracture treatment TD 1668' Bethel ss., top 1656' Spd. 12-21-54 Lawrence Pool.

4N, 12W, Lawrence Twp.

28, 450' from S. line, 330' from W. line, SW SW. Nation Oil Co. #6 V. Wright. Comp. 2-8-55 IP 48 BOP & 56 BW after fracture treatment TD 1860' PB 1597' Jackson ss. & Cypress ss. Spd. 12-28-54 Lawrence Pool.

4N, 13W, Christy Twp.

36, NE SW NW. Don Slape #1 Heath. D&A 2-15-55 TD 2102' Ste. Genevieve ls., top 2012' Spd. 1-3-55 Lawrence Pool.

5N, 12W, Petty Twp.

31, SW SW SW. N. B. Smith #1 Updike "A". Comp. 2-15-55 IP 10 BOP after fracture treatment TD 1570' Bethel ss., top 1548' Spd. 7-16-54 Lawrence Pool.

LOGAN COUNTY

19N, 3W, Broadwell Twp.

9, SW SW SE. Alva Cook #1 Mildred Hembrecker. LOC 3-1-55 WF.

MCDONOUGH COUNTY

5N, 4W, Tennessee Twp.

32, NE SE SE. Alfred Frommelt #1 L. Waddill. LOC 3-1-55 WN (Colmar-Plymouth Pool).

32, 990' from S. line, 714' from E. line, SE. Alfred Frommelt #2 L. Waddill. D&A 2-15-55 TD 565' Spd. 8-31-54 WN (Colmar-Plymouth Pool).

MCDONOUGH COUNTY (Continued)
5N, 4W, Tennessee Twp.
32, 990' from S. line, 1429' from E. line, Sec. A. Frommelt #3 L. Waddill. LOC 3-1-55 WN (Colmar-Plymouth Pool).

6N, 2W, Macomb Twp.
17, NE NE NW. H. F. Robison #1 Eastin. D&A (CDU) 3-1-55 Spd. 1-29-55 WF.

MACON COUNTY
15N, 2E, South Macon Twp.
21, NW SW NW. C. G. Hardin #1 R. Hogan. Drlg. 915' 3-1-55 Spd. 2-25-55 WF.

16N, 1E, Blue Mound Twp.
26, NE NW NE. Keystone Oil Co. #1 Rhoderick. D&A 2-22-55 TD 2090' Silurian ls., top 2030' Spd. 9-29-54 WN (Harristown Pool).

34, SW NE SW. National Assoc. Pet. Co. #1 C. E. Brown. D&A (CDU) 3-1-55 Spd. 1-27-55 WF.

17N, 3E, Whitmore Twp.
20, NW SE SE. H. F. Robison #1 Bertha Stout. D&A 2-22-55 TD 2239' Silurian ls., top 2198' Spd. 2-6-55 WN (Decatur North Pool).

MACOUPIN COUNTY
7N, 7W, Dorchester Twp.
28, NE NW NW. R. Updike #1 Schreier. D&A 3-1-55 TD 525' Pennsylvanian ss., top 485' Spd. 2-18-55 WN (Staunton West Pool).

8N, 6W, Cahokia Twp.
9, 335' from N. line, 330' from W. line, NW. D. E. Lambert #1 H. Weyen. D&A 2-8-55 TD 663' Spd. 1-17-55 Gillespie-Wyen Pool.

MADISON COUNTY
6N, 6W, Olive Twp.
27, 1220' from N. line, 330' from E. line, NE NW. J. Kesl, Jr. #1 A. Blom. TD 589' 3-1-55 Spd. 2-22-55 WN (Livingston South Pool).

33, 877' from S. line, 330' from E. line, SE NE. S. B. Schenk #4 Bononi. Comp. 3-1-55 IP 7 BOP after fracture treatment TD 572' Pennsylvanian ss., top 542' Spd. 2-1-55 Livingston South Pool.

34, 1275' from N. line, 360' from W. line, NE SW. S. B. Schenk #5 Hertel. D&A 2-15-55 TD 577' Spd. 1-25-55 Livingston South Pool.

6N, 10W, Godfrey Twp.
4, 362' from N. line, 29' from E. line, NE NE. Olbrich-Knottnerus #1 L. Lagemann. D&A 2-15-55 TD 1002' Trenton ls., top 930' Spd. 8-5-54 WF.

MARION COUNTY
1N, 1E, Centralia Twp.
4, SE NW NE. W. L. Bryant #2 Langewisch. D&A 2-15-55 TD 820' Pennsylvanian ss., top 787' Spd. 2-1-55 Langewisch-Kuester Pool.

MARION COUNTY (Continued)
1N, 2E, Raccoon Twp.
22, SW SE SW. Ben Reiss & D. Coslett #2 M. March. Comp. 3-1-55 IP 20 BOP after fracture treatment TD 2122' PB 2116' Rosiclare ss., top 2095' Spd. 1-19-55 Salem Cons. Pool.

22, SE SW NW. E. M. Self #8 Hodges. Comp. 2-8-55 IP 120 BOP after fracture treatment TD 2128' PB 2112' Rosiclare ss., top 2088' Spd. 1-12-55 Salem Cons. Pool.

1N, 4E, Romine Twp.
29, SE NE NE. Gulf Refining Co. #1 G. A. Bachmann. Temp. Abd. (SO) 2-8-55 TD 2953' Ste. Genevieve ls., top 2770' Spd. 1-4-55 Acidized 2000 gals. WN (Exchange East Pool).

29, SE NW NE. Gulf Refining Co. #1 R. Meador. Crg. 2870' 3-1-55 Spd. 2-17-55 WN (Exchange East Pool).

2N, 1E, Odin Twp.
23, SE SW NE. Texas Co. #1 E. Stevenson. D&A 2-15-55 TD 3573' Devonian ls., top 3430' Spd. 1-22-55 WN (Salem Cons. Pool).

2N, 4E, Iuka Twp.
2, SW SW SW. Perrine & Perrine #1 W. B. Frye. Comp. 2-8-55 IP 25 BOP TD 2760' St. Louis ls., top 2735' Spd. 12-29-54 Acidized 1500 gals. Iuka Pool.

3, SW SE SE. Welker Oil Co. #1 Barenfanger-Atteberry Comm. Comp. 2-8-55 IP 80 BOP TD 2765' St. Louis ls., top 2756' Spd. 12-11-54 Acidized 7000 gals. Iuka Pool.

10, NW SE NE. Joe Dixon #2 W. Williams. Comp. 2-8-55 IP 540 BOP TD 2773' PB 2714' McClosky ls., top 2688' Spd. 1-4-55 Acidized 3500 gals. Iuka Pool.

11, NW SW SE. Rochester & Goodell Engrs., Inc. #1 Luttrell. D&A 2-15-55 TD 4487' Devonian ls., top 4347' Spd. 12-16-54 Acidized 4000 gals. Iuka Pool.

MASSAC COUNTY
14S, 4E, Georges Creek Twp.
1, SE SE SE. Fred Foss #1 F. Foss. LOC 3-1-55 WF.

MERCER COUNTY
13N, 5W, Keithsburg Twp.
13, 507' from N. line, 476' from W. line, SW NW. Lee Cofer #1 McGaw. LOC 3-1-55 WF.

MONTGOMERY COUNTY
10N, 2W, Nokomis Twp.
11, 865' from N. line, 330' from W. line, NW NW. Gulf Refining Co. #1 E. Rademacher. Drlg. 1830' 3-1-55 Spd. 2-20-55 WF.

MORGAN COUNTY
14N, 9W, Franklin Twp.
24, 207' from S. line, 330' from W. line, NE NW. P. F. Bergschneider #1 J. W. Dodsworth. SD 265' 3-1-55 Spd. 1-11-55 WF.

MORGAN COUNTY (Continued)
15N, 9W, Jacksonville Twp.
8, 330' from N. line, 619' from W. line, NW SE. C. C. Pearson #1 B. McNeeley. D&A (SO) 2-15-55 after fracture treatment TD 335' Pennsylvanian ss., top 295' Spd. 8-4-54 Jacksonville Gas Pool.

15N, 10W, Jacksonville Twp.
13, SW SE NE. C. C. Pearson #1 R. York. D&A (SO) 2-15-55 TD 318' Pennsylvanian ss., top 304' Spd. 7-10-54 Shot 20 qts. Jacksonville (Gas) Pool.

16N, 8W, Prentice Twp.
33, NW SE NE. C. C. Pearson #1 L. E. Riley. Comp. 2-15-55 IP 1,124,000 cu. ft. gas flow. TD 318' Pennsylvanian ss., top 292' Spd. 6-25-54 Prentice Pool.

MOULTRIE COUNTY
12N, 6E, Whitley Twp.
21, NE NE SE. National Assoc. Pet. Co. #1 I. F. Garrett. Comp. 3-1-55 IP 40 BOP & 62 BW after fracture treatment TD 3296' PB 3275' Aux Vases ss. & Devonian ls. Spd. 1-15-55 Acidized 2000 gals. Gays Pool. NEW PAY IN POOL - DEVONIAN.

22, SE SW NW. Pure Oil Co. #1 W. A. Blare. Comp. 2-15-55 IP 7 BOP & 74 BW after fracture treatment TD 2360' PB 2033' Aux Vases ss., top 1974' Spd. 12-30-54 Gays Pool.

14N, 4E, Marrow Bone Twp.
9, NW NE NW. Lloyd Younger, Jr. #1 L. J. Spence. LOC 3-1-55 WF.

PERRY COUNTY
4S, 2W, DuQuoin Twp.
24, NW SW NE. J. Beadleston #1 O. Callins. D&A 2-22-55 TD 1335' Bethel ss., top 1329' Spd. 2-9-55 WF.

POPE COUNTY
12S, 7E, Monroe Twp.
9, SW SE SE. W. Misener Drlg. Co. #1 H. Belt. NR 3-1-55 Spd. 6-12-54 WF.

RANDOLPH COUNTY
4S, 5W, Coulterville Twp.
16, NW NE NE. Jet Oil Co. #7 C. Easdale. Comp. 2-15-55 IP 182 BOP & 48 BW after fracture treatment TD 2265' Silurian ls., top 2217' Spd. 10-7-54 Tilden Pool.

4S, 6W, Baldwin Twp.
7, NW SW SE. Jet Oil Co. #3 Rodgers. Comp. 2-15-55 IP 61 BOP Acidized 6000 gals. TD 1635' Silurian ls., top 1570' Spd. 7-22-54 Baldwin Pool.

RICHLAND COUNTY
3N, 9E, Noble Twp.
18, 1650' from S. line, 990' from E. line, SE. Sanders & Fye #1 A. Grubb. WOC 3-1-55 Spd. 2-20-55 WN (Clay City Cons. Pool).

3N, 10E, Olney Twp.
21, SE SW NW. Don Slape #1 C. Jennings. POP 3-1-55 Spd. 1-10-55 WN (Olney South Pool).

RICHLAND COUNTY (Continued)

3N, 10E, Olney Twp.

21, NW SW NW. Don Slape #2 C. Jennings. D&A (CDU) 3-1-55 Spd. 2-2-55 WN (Calhoun Cons. Pool).

3N, 10E, Madison Twp.

32, C S½ NW NW. Don Slape #1 M. J. Nix. D&A (SO) 2-15-55 TD 3176' Ste. Genevieve ls., top 3112' Spd. 12-19-54 Calhoun Cons. Pool.

3N, 11E, Olney Twp.

18, C S½ NW SE. P. A. Weber #1 M. Grubb. D&A 2-22-55 TD 3244' Ste. Genevieve ls., top 3195' Spd. 2-8-55 Ritter North Pool.

4N, 9E, Denver Twp.

1, NW SE NE. Pure Oil Co. #3 P. Klingler. Comp. 2-22-55 IP 163 BOP & 28 BW after fracture treatment TD 2838' PB 2823' Aux Vases ss., top 2784' Spd. 1-26-55 Clay City Cons. Pool.

1, SE NW SW. Pure Oil Co. #3 C. P. Porter. Comp. 2-15-55 IP 186 BOP & 14 BW after fracture treatment TD 2915' PB 2879' Aux Vases ss., top 2836' Spd. 1-22-55 Clay City Cons. Pool.

12, SW NW SE. J. M. Zanetis #1 Bauman. D&A 2-15-55 TD 2928' Ste. Genevieve ls., top 2872' Spd. 1-30-55 Clay City Cons. Pool.

5N, 9E, Denver Twp.

36, SE NE SW. Don Baines #1 H. E. Coen et al. Comp. 2-22-55 IP 180 BOP & 10 BW after fracture treatment TD 2943' PB 2890' Aux Vases ss., top 2829' Spd. 1-27-55 Clay City Cons. Pool.

5N, 10E, Preston Twp.

31, NW NW NW. Pure Oil Co. #7 G. F. Glossbrenner. Comp. 2-8-55 IP 29 BOP & 12 BW after fracture treatment TD 2870' PB 2836' Aux Vases ss., top 2784' Spd. 1-8-55 Clay City Cons. Pool.

ST. CLAIR COUNTY

2S, 8W, Prairie du Long Twp.

8, NW NE NW. Mississippi River Fuel #1 M. Vale. TD 1959' 3-1-55 Spd. 12-21-54 WF.

SALINE COUNTY

7S, 5E, Tate Twp.

19, NE SW NW. Collins Bros. #1 P. Jones. NR 3-1-55 Spd. 5-24-54 WN (Cantrell Cons. Pool).

8S, 7E, East Eldorado Twp.

2, SW SE SW. Calvert Drlg. Co. #3 Scroggins. D&A 2-15-55 TD 2163' Vienna ls., top 2158' Spd. 2-9-55 Eldorado North Pool.

4, SE SE SW. Nation Oil Co. #1 Neel et al. Drlg. 2696' 3-1-55 Spd. 2-15-55 WN (Eldorado Cons. Pool).

7, 330' from N. line, 780' from E. line, NE SW. Paco Pet. Corp. #1 C. Barrett et al. D&A (SO) 2-22-55 after fracture treatment TD 2983' Aux Vases ss., top 2957' Spd. 12-10-54 WN (Eldorado Cons. Pool).

SALINE COUNTY (Continued)
8S, 7E, East Eldorado Twp.

10, SE SW NW. Humphrey & Tremont #1 Choisser-Shanks Comm. LOC 3-1-55 WN (Eldorado North Pool).

10, NW SE SE. W. C. McBride #1 H. J. Flanders. Comp. 2-8-55 IP 800 BOF after fracture treatment TD 2309' PB 2170' Waltersburg ss., top 2112' Spd. 1-7-55 Eldorado North Pool.

14, NW SW NE. New Illinois MidContinent #1 E. Garrett. D&A 2-22-55 TD 3116' Ste. Genevieve ls., top 2965' Spd. 1-28-55 WN (Eldorado East Pool).

15, NE NE SW. W. Duncan & J. D. Turner #1 Cook-Speer. Comp. 2-22-55 IP 1067 BOF after fracture treatment TD 2211' PB 2150' Waltersburg ss., top 2122' Spd. 1-15-55 Eldorado North Pool.

15, 320' from N. line, 300' from W. line, NE SE. W. Duncan #1 A. B. Heck. Comp. 3-1-55 IP 200 BOF & 300 BW after fracture treatment TD 2250' PB 2150' Waltersburg ss., top 2125' Spd. 1-26-55 Eldorado North Pool.

15, NE NE NW. W. C. McBride, Inc. #1 Burnett Comm. Comp. 2-22-55 IP 520 BOF after fracture treatment TD 3019' PB 2160' Waltersburg ss., top 2108' Spd. 12-21-54 Eldorado North Pool.

15, SW NW NE. W. C. McBride, Inc. #1 Elsie Smith. Comp. 2-22-55 IP 1052 BOF after fracture treatment TD 2586' PB 2282' Waltersburg ss., top 2118' Spd. 1-21-55 Eldorado North Pool.

15, SW SE NE. Pitts & Bassford #2 G. L. Mugge. Comp. 2-15-55 IP 500 BOF after fracture treatment TD 2132' Waltersburg ss., top 2108' Spd. 1-23-55 Eldorado North Pool.

15, SE SW NW. R. W. Portis #3 Lassater. Comp. 2-22-55 IP 480 BOF after fracture treatment TD 2178' PB 2150' Waltersburg ss., top 2105' Spd. 1-15-55 Eldorado North Pool.

15, NE NW SE. R. W. Portis #4 Lassater. Comp. 2-22-55 IP 1,000 BOF after fracture treatment TD 2173' PB 2157' Waltersburg ss., top 2118' Spd. 2-5-55 Eldorado North Pool.

15, SW SW SE. O. D. Sharp #1 Hausser. D&A 2-22-55 TD 3052' Ste. Genevieve ls., top 2939' Spd. 2-3-55 Eldorado North Pool.

15, 310' from S. line, 310' from E. line, SE NW. J. D. Turner & R. W. Portis #1 Stevens Comm. Comp. 2-22-55 IP 1200 BOF & 480 BW after fracture treatment TD 2242' PB 2170' Waltersburg ss., top 2120' Spd. 1-25-55 Eldorado North Pool.

20, 416' from N. line, 373' from W. line, SE NE. George & Wrather #1 Danko Comm. Unit. Comp. 2-15-55 IP 250 BOF after fracture treatment TD 2936' PB 2907' Waltersburg ss., top 2130' Spd. 1-16-55 Eldorado Cons. Pool.

20, SE SE SE. Humphrey & Tremont #1 Sahara Coal Co. et al Comm. D&A 2-22-55 TD 2880' Aux Vases ss., top 2870' Spd. 2-4-55 Eldorado Cons. Pool.

SALINE COUNTY (Continued)

8S, 7E, East Eldorado Twp.

20, 485' from S. line, 385' from E. line, NW SE. R. Pledger #1 Campbell. Temp. Abd. (SO) 2-15-55 after fracture treatment TD 2190' Tar Springs ss., top 2162' Spd. 12-10-54 Eldorado Cons. Pool.

20, 414' from N. line, 330' from E. line, SW NE. J. Stello & Assoc. #3 Bartok. Comp. 2-22-55 IP 200 BOF after fracture treatment TD 2172' PB 2153' Waltersburg ss., top 2122' Spd. 1-31-55 Eldorado Cons. Pool.

20, SW NE NW. J. Stello & Assoc. #1 J. H. Butler Comm. Comp. 2-15-55 IP 169 BOF & 2 BW after fracture treatment TD 2881' PB 1990' Palestine ss., top 1916' Spd. 1-18-55 Eldorado Cons. Pool.

21, 330' from S. line, 430' from E. line, SE SW. F. L. Board #1 Barton Comm. Drlg. 1188' 3-1-55 Spd. 2-21-55 WN (Eldorado Cons. Pool).

21, SW NW NW. D. L. Wood & Son #1 Martin Unit. Comp. 3-1-55 IP 661 BOF after fracture treatment TD 2220' PB 2186' Waltersburg ss., top 2140' Spd. 2-2-55 Eldorado Cons. Pool.

21, 200' from S. line, 330' from E. line, NW NW. D. L. Wood & Sons #1 A. Wood. Comp. 2-15-55 IP 1008 BOF after fracture treatment TD 2221' PB 2167' Waltersburg ss., top 2140' Spd. 1-24-55 Eldorado Cons. Pool.

23, SW NE NE. Carter Oil Co. #1 H. E. Melton et al. D&A 3-1-55 TD 2887' Aux Vases ss., top 2824' Spd. 2-11-55 Eldorado East Pool.

23, NW NW NE. Magnolia Pet. Co. #2 C. Simpson. Comp. 2-22-55 IP 59 BOP & 14 BW after fracture treatment TD 3052' PB 2920' Aux Vases ss., top 2848' Spd. 1-11-55 Acidized 2000 gals. Eldorado East Pool.

25, NE SW SE. Aurora & Calvert #1 D. McDaniels. D&A 2-8-55 TD 3082' Ste. Genevieve ls., top 2944' Spd. 1-26-55 WN (Eldorado East Pool).

30, SW NE SE. Humphrey & Tremont #1 L. Fulkerson. Drlg. 500' 3-1-55 Spd. 2-25-55 WN (Eldorado Cons. Pool).

9S, 6E, Harrisburg Twp.

4, SW NE SW. O. D. Sharp #1 J. Matthews. LOC 3-1-55 WN (Harrisburg Pool).

SANGAMON COUNTY

14N, 4W, Cotton Hill Twp.

2, 330' from S. line, 161' from E. line, SW NE. Earle L. Sagle #1 Richardson. D&A 3-1-55 TD 1786' Silurian ls., top 1695' Spd. 12-22-54 WN (New City Pool).

6, SE SW SE. F. Babiak #1 J. Sliskie. D&A 3-1-55 TD 1716' Silurian ls., top 1646' Spd. 2-17-55 WF.

8, SW SE SE. F. L. Runyan et al #1 L. Beck Comm. D&A 2-8-55 TD 1750' Silurian ls., top 1681' Spd. 1-24-55 WN (New City Pool).

SANGAMON COUNTY

14N, 4W, Cotton Hill Twp.
12, NW NE SE. V. S. & S. Drlg. Co. #1 N. A. Smith. LOC 3-1-55 WN (Edinburg West Pool).

14N, 5W, Ball Twp.
24, NW NW SE. R. W. Schnieder #1 H. Schroll. D&A 2-8-55 TD 1806' Silurian ls., top 1664' Spd. 1-24-55 WF.

15N, 3W, Cooper Twp.
19, NE NE NE. National Assoc. Pet. Co. #1 G. Kreider. D&A 2-22-55 TD 1758' Silurian ls., top 1716' Spd. 2-13-55 WF.

SCHUYLER COUNTY

2N, 2W, Buena Vista Twp.
9, 330' from S. line, 539' from E. line, NE SW. A. R. Frank #1 Stambough-Wells. D&A 2-15-55 TD 750' Silurian ls., top 662' Spd. 4-7-54 WF.

2N, 4W, Huntsville Twp.
18, SW NW NW. H. F. Robison #1 E. A. Rainey. D&A (CDU) 3-1-55 Spd. 12-13-54 WF.

TAZEWELL COUNTY

26N, 3W, Washington Twp.
5, 6' from S. line, 356' from E. line, SE. J. Dietrich & S. Baumann #1 T. C. Short. Fsg. 605' 3-1-55 Spd. 5-24-49 WF.

28, SW NE NE. A. M. Scroggin #1 D. H. Cummings. SD 605' 3-1-55 Spd. 1-21-54 WF.

WABASH COUNTY

1N, 12W, Friendsville Twp.
5, SW NW SW. New Illinois-MidContinent Pet. Co., Inc. #1 H. C. Yelton. Temp. Abd. (SO) 3-1-55 after fracture treatment. TD 1605' PB 1570' Biehl ss., top 1540' Spd. 1-13-55 Allendale Pool.

1N, 12W, Wabash Twp.
15, W½ SE SW. W. H. Bass #7 A. Biehl. D&A 2-15-55 TD 2055' Cypress ss., top 2037' Spd. 1-17-55 Allendale Pool.

17, NW NE SE. Mt. Carmel Drlg. & Lloyd Kennedy #2 E. King. Comp. 2-15-55 IP 120 BOP & 15 BW TD 1539' Biehl ss., top 1517' Spd. 1-26-55 Shot 20 qts. Allendale Pool.

17, NE NE SE. Mt. Carmel Drlg. Co. #3 E. King. D&A 2-15-55 TD 2086' Cypress ss., top 2062' Spd. 2-4-55 Allendale Pool.

2N, 11W, Wabash Twp.
31, SW NW NE. E. P. DuPont #1 R. E. Schaefer. D&A 3-1-55 TD 5143' Trenton ls., top 5026' Spd. 1-6-55 WN (Allendale Pool).

2N, 12W, Wabash Twp.
34, NW NE NW. R. I. Thompson #1 H. Ernest. Comp. 3-1-55 IP 5 BOP & 70 BW after fracture treatment TD 2068' Bethel ss., top 2056' Spd. 12-12-54 Allendale Pool.

WABASH COUNTY (Continued)

1S, 12W, Mt. Carmel Twp.

30, 350' from S. line, 330' from W. line, SE NW. Paco Pet. Co. #2 Seiler. Comp. 2-15-55 IP 10 BOP after fracture treatment TD 1805' Tar Springs ss., top 1782' Spd. 1-23-55 Mt. Carmel Pool.

1S, 13W, Mt. Carmel Twp.

2, 330' from N. line, 450' from W. line, SW NW. H. Lovelace #3 E. Shumate. D&A 2-22-55 TD 2328' Cypress ss., top 2277' Spd. 2-11-55 New Harmony Cons. Pool.

14, NW NE NE. Paco Pet. Co. #1 F. Dunkel. D&A 2-15-55 TD 2266' Barlow ls., top 2211' Spd. 1-28-55 New Harmony Cons. Pool.

1S, 13W, Bellmont Twp.

20, 559' from N. line, 330' from W. line, NE SW. Paco Pet. Co. #2 Tennis. Comp. 2-8-55 IP 75 BOP TD 2188' Tar Springs ss., top 2180' Spd. 1-15-55 New Harmony Cons. Pool.

2S, 13W, Coffee Twp.

3, SE SE SE. V. R. Gallagher #1 Lovellette. D&A 2-8-55 TD 2790' Ste. Genevieve ls., top 2662' Spd. 1-26-55 WN (New Harmony Cons. Pool).

2S, 14W, Compton Twp.

35, SE NE SW. V. R. Gallagher #5 Broster. D&A 2-22-55 TD 2924' Ste. Genevieve ls., top 2828' Spd. 2-4-55 New Harmony Cons. Pool.

WASHINGTON COUNTY

1N, 3W, Covington Twp.

33, SE SE NE. A. Gentles #1 Reinhardt. D&A 3-1-55 TD 2664' Devonian ls., top 2600' Spd. 2-13-55 WN (Santa Fe Pool).

1S, 5W, Venedy Twp.

16, SW SE SW. Collins Bros. #1 Huelskoetter Comm. NR 3-1-55 Spd. 10-26-54 WN (New Memphis South Pool).

2S, 1W, Ashley Twp.

15, NW NE NW. Mazzarino & Kapp #1 B. Nadolski. Comp. 3-1-55 IP 17 BOP after fracture treatment TD 1534' Cypress ss., top 1516' Spd. 12-30-54 Richview Pool.

3S, 2W, Bolo Twp.

27, SW NW SE. Canter Drlg. Co. #1 Malawy. D&A (SO) 2-15-55 TD 1287' Bethel ss., top 1280' Spd. 1-14-55 Shot 25 qts. WN (Posen Pool).

WAYNE COUNTY

1N, 8E, Elm River Twp.

7, 316' from S. line, 751' from E. line, NW NW. National Assoc. Pet. Co. #1 Barth Hrs. "A". Comp. 2-22-55 IP 90 BOP after fracture treatment TD 3058' PB 3016' Aux Vases ss., top 2932' Spd. 1-24-55 Clay City Cons. Pool.

1S, 7E, Lamard Twp.

24, NW SW SW. F. H. Pierce et al #1 Taylor. D&A 2-8-55 TD 3331' Ste. Genevieve ls., top 3217' Spd. 1-16-55 Clay City Cons. Pool.

WAYNE COUNTY (Continued)

1S, 8E, Jasper Twp.

17, NE NE NE. Lohmann & Johnson #2 F. A. Bobbett. D&A 2-8-55 TD 3205' Ste. Genevieve ls., top 3126' Spd. 1-23-55 Clay City Cons. Pool.

21, SW SE SW. C. E. Robbins #1 C. E. Robbins. Comp. 2-8-55 IP 40 BOP & 15 BW after fracture treatment TD 3251' PB 3245' Aux Vases ss., top 3160' Spd. 1-17-55 Clay City Cons. Pool.

21, NW SE SW. C. E. Robbins #2 C. E. Robbins. D&A 2-8-55 TD 3350' Ste. Genevieve ls., top 3200' Spd. 1-26-55 Clay City Cons. Pool.

22, NW NW SW. Bell Bros. #2 L. E. Borah "B". Comp. 2-8-55 IP 216 BOP & 10 BW after fracture treatment TD 3242' PB 3165' Aux Vases ss., top 3127' Spd. 1-10-55 Clay City Cons. Pool.

28, NE NW NW. Pure Oil Co. #4 C. Windland. Comp. 2-22-55 IP 200 BOP & 3 BW after fracture treatment TD 3200' PB 3181' Aux Vases ss., top 3143' Spd. 1-22-55 Clay City Cons. Pool.

28, NE NE NW. C. E. Robbins #1 Rudisill "A". Comp. 3-1-55 IP 110 BOP & 30 BW after fracture treatment TD 3250' PB 3200' Aux Vases ss., top 3158' Spd. 2-5-55 Clay City Cons. Pool.

2S, 7E, Big Mound Twp.

30, NE NW SE. O. D. Sharp #1 McGhee. D&A 2-15-55 TD 3405' Ste. Genevieve ls., top 3294' Spd. 1-18-55 WN (Adon Cons. Pool).

2S, 8E, Grover Twp.

23, SW SW SE. Lewis Kapp #1 Knodell. D&A (SO) 2-8-55 TD 3411' Ste. Genevieve ls., top 3304' Spd. 12-27-54 WN (Barnhill Pool).

2S, 9E, Leech Twp.

8, 930' from N. line, 330' from E. line, NE SE. G. J. O'Rourke #1 J. A. Mathews. D&A 2-15-55 TD 3350' Ste. Genevieve ls., top 3286' Spd. 1-19-55 Goldengate North Cons. Pool.

18, NW NE SW. A. C. Davis #1 K. Hooper. D&A 2-15-55 TD 3451' Ste. Genevieve ls., top 3370' Spd. 1-31-55 WN (Goldengate North Cons. Pool).

23, NW NW NE. K. Cooper #4 Arney. Comp. 2-15-55 IP 90 BOP TD 3395' PB 3345' Rosiclare ls., top 3326' Spd. 1-8-55 Acidized 2500 gals. Ellery Cons. Pool.

32, SW SE SE. Cities Service Oil Co. #18 Goldengate Unit. Comp. 2-8-55 IP 11 BOP TD 3360' PB 3301' Lower Ohara ls., top 3280' Spd. 12-14-54 Acidized 5000 gals. Goldengate Cons. Pool.

WHITE COUNTY

3S, 8E, Mill Shoals Twp.

20, 350' from S. line, 227' from E. line, NE SW. Nation Oil Co. #1 Funkhouser. Comp. 2-15-55 IP 108 BOP & 15 BW after fracture treatment TD 3396' PB 3290' Aux Vases ss., top 3255' Spd. 1-12-55 Mill Shoals Pool.

WHITE COUNTY (Continued)

3S, 8E, Mill Shoals Twp.

20, 333' from S. line, 307' from W. line, SE NW. Nation Oil Co. #1 Merritt Comm. Comp. 2-22-55 IP 1½ BOP & 15 BW after fracture treatment TD 3472' PB 3298' Aux Vases ss., top 3252' Spd. 1-1-55. Mill Shoals Pool.

20, SW SW SE. Oldfield Oil Co. #1 Curd Hrs. Comp. 2-22-55 IP 24 BOP & 27 BW after fracture treatment TD 3309' PB 3292' Aux Vases ss., top 3280' Spd. 1-20-55 Mill Shoals Pool.

29, NW NW NE. H. H. Weinert #2 A. Curd. Comp. 2-22-55 IP 160 BOP & 15 BW after fracture treatment TD 3373' PB 3275' Aux Vases ss., top 3246' Spd. 1-21-55 Mill Shoals Pool.

3S, 10E, Gray Twp.

23, SE NW NW. N. V. Duncan Est. #2 Hedrick-Carter. Comp. 2-22-55 IP 14 BOP & 20 BW after fracture treatment TD 3096' PB 1910' Biehl ss., top 1889' Spd. 1-15-55 Albion Cons. Pool.

23, NW SW NW. W. Duncan #3 Shaw. D&A 2-22-55 TD 2988' Paint Creek ss., top 2944' Spd. 2-1-55 Albion Cons. Pool.

26, NE NE SW. Paco Pet. Co. #1 W. LaMont. Comp. 3-1-55 IP 80 BOP & 100 BW after fracture treatment TD 2960' Bethel ss., top 2946' Spd. 2-8-55 Albion Cons. Pool.

3S, 14W, Gray Twp.

30, SW NE NE. L. D. Sawyer #1 Thompson "A". Comp. 2-8-55 IP 35 BOP & 1 BW TD 3085' PB 3020' Lower Ohara ls., top 3008' Spd. 12-26-54 Acidized 4500 gals. Phillipstown Cons. Pool.

4S, 10E, Phillips Twp.

7, SE NE NW. C. E. O'Neal #1 Blackledge et al. D&A 2-15-55 TD 3305' Ste. Genevieve ls., top 3179' Spd. 1-22-55 Centerville East Pool.

4S, 11E, Phillips Twp.

19, 330' from N. line, 235' from E. line, S½ Sec. West Drlg. Co. #2 S. M. Johnson Comp. 2-8-55 IP 120 BOP after fracture treatment TD 3043' PB 2980' Pennsylvanian & Aux Vases ss. Spd. 12-27-54 Acidized 3000 gals. Phillipstown Cons. Pool.

4S, 14W, Phillips Twp.

7, NW SW SW. Gulf Refining Co. #7 G. Parsons. Comp. 2-22-55 IP 60 BOP & 20 BW after fracture treatment TD 3080' PB 2900' Paint Creek ss., top 2806' Spd. 1-5-55 Acidized 1500 gals. Phillipstown Cons. Pool.

17, 330' from S. line, 300' from W. line, SW NE. Coy Oil Co. #2-B B. R. Gray et al. Comp. 2-15-55 IP 225 BOP & 10 BW after fracture treatment TD 2913' Aux Vases ss. & Rosiclare ls. Spd. 7-25-53 Acidized 1000 gals. New Harmony Cons. Pool.

17, 330' from S. line, 340' from E. line, SW NE. Coy Oil Co. #3-B B. R. Gray. Comp. 2-15-55 IP 250 BOP after fracture treatment TD 2916' PB 2910' Aux Vases ss. & Rosiclare ls. Spd. 8-17-53 Acidized 3000 gals. New Harmony Cons. Pool.

WHITE COUNTY (Continued)

4S, 14W, Phillips Twp.

17, 390' from N. line, 330' from E. line, SW NE. Coy Oil Co. #4-B B. R. Gray et al. Comp. 2-15-55 IP 240 BOP after fracture treatment TD 3010' PB 2975' Tar Springs ss., Cypress ss., Bethel ss., Rosiclare ls. Spd. 6-25-53 Acidized 6500 gals. New Harmony Cons. Pool.

17, 390' from N. line, 390' from E. line, SE NW. Coy Oil Co. #5 B. R. Gray "B". Comp. 2-22-55 IP 100 BOP & 10 BW after fracture treatment TD 2928' Cypress ss., Bethel ss., Aux Vases ss., Lower Ohara ls., Rosiclare ls. Spd. 9-10-53 Acidized 3000 gals. New Harmony Cons. Pool.

29, NE SW SE. Superior Oil Co. #1 Westfall-Fitton "A" Unit. Comp. 3-1-55 IP 120 BOP TD 2997' PB 2956' McClosky ls., top 2929' Spd. 1-29-55 New Harmony Cons. Pool.

5S, 9E, Carmi Twp.

18, 990' from S. line, 1170' from W. line, SW SW. Paco Pet. Co. #1 A. Burkhart. Comp. 2-8-55 IP 45 BOP TD 2855' Cypress ss., top 2842' Spd. 12-21-54 Shot 12 qts. Trumbull Pool.

19, NE NE SE. Bradley Prod. Co. #1 J. Q. Lamp. D&A (CDU) 3-1-55 Spd. 7-28-54 WN (Trumbull Pool).

5S, 10E, Hawthorne Twp.

1, SE SE NW. Keystone Oil Co. #1 Garner "C". Comp. 2-22-55 IP 3 BOP & 5 BW after fracture treatment TD 2705' PB 2000' Degonia ss., top 1983' Spd. 12-14-54 Phillipstown Cons. Pool.

1, 330' from N. line, 430' from E. line, SW SE. Keystone Oil #1 Garner "D". D&A (SO) 2-22-55 after fracture treatment TD 2662' Cypress ss., top 2625' Spd. 1-20-55 Phillipstown Cons. Pool.

1, NW SE SE. Keystone Oil Co. #2 Garner "D". D&A 2-22-55 TD 2993' Ste. Genevieve ls., top 2938' Spd. 2-3-55 Phillipstown Cons. Pool.

21, SE SE SE. National Assoc. Pet. Co. #1 Smith-Peters Unit. Comp. 2-22-55 IP 27 BOP after fracture treatment TD 2158' PB 1885' Pennsylvanian ss., top 1852' Spd. 1-24-55. Epworth Cons. Pool.

28, NE SE NE. Mabee Pet. #3 Hanna. D&A 3-1-55 TD 3097' Ste. Genevieve ls., top 2993' Spd. 2-3-55 Epworth Cons. Pool.

28, 330' from N. line, 1320' from E. line, NE. National Assoc. Pet. Co. #3 Hanna-Smith Comm. D&A 2-15-55 TD 2154' Palestine ss., top 2149' Spd. 1-12-55 Epworth Cons. Pool.

5S, 14W, Hawthorne Twp.

18, SE SW SW. Clark & Clark #1 C. Ford et al. Comp. 2-22-55 IP 522 BOF after fracture treatment TD 2990' PB 2960' Aux Vases ss., top 2940' Spd. 12-20-54 Maunie North Pool.

18, NE SW SW. Clark & Clark #2 C. Ford et al. Comp. 3-1-55 IP 545 BOP after fracture treatment TD 3000' PB 2960' Aux Vases ss., top 2934' Spd. 1-10-55 Maunie North Pool.

WHITE COUNTY (Continued)

5S, 14W, Hawthorne Twp.

18, SW SE SW. Gilliam Drlg. Co. #2 C. Ford et al. Comp. 2-22-55 IP 361 BOP & F after fracture treatment TD 2980' Aux Vases ss., top 2937' Spd. 1-14-55 Maunie North Pool.

19, SW NE NW. Clark & Clark #2 F. Henning. Comp. 2-8-55 IP 200 BOP after fracture treatment TD 3000' PB 2960' Aux Vases ss., top 2933' Spd. 1-1-55 Maunie North Pool.

19, 990' from N. line, 940' from W. line, NE NW. Clark & Clark #6 F. Henning. Comp. 2-22-55 IP 190 BOP after fracture treatment TD 2999' PB 2960' Aux Vases ss., top 2941' Spd. 1-20-55 Maunie North Pool.

19, SW NW NW. Clark & Clark #3 R. Henning et al. Comp. 2-22-55 IP 150 BOP after fracture treatment TD 3004' PB 2360' Tar Springs ss., top 2342' Spd. 1-4-55 Maunie North Pool.

19, NW SW NW. Ryan Oil Co. #4 R. Henning. Comp. 2-22-55 IP 200 BOP & F after fracture treatment TD 2962' Aux Vases ss., top 2948' Spd. 1-27-55 Maunie North Pool.

6S, 8E, Indian Creek Twp.

33, NW SW NE. E. F. Moran #1 Carroll. Comp. 3-1-55 IP 71 BOP TD 3150' McClosky ls., top 3096' Spd. 1-28-55 Acidized 1250 gals. Norris City Pool.

33, SW SE SW. E. F. Moran #2-A Harroll. Temp. Abd. 3-1-55 after fracture treatment TD 3212' Spd. 1-11-55 Norris City Pool. Ste. Genevieve ls., top 3054'

6S, 10E, Emma Twp.

16, SW NE NE. E. F. Moran, Inc. #2 B. Watkins. Comp. 3-1-55 IP 42 BOP & 20 BW after fracture treatment TD 2666' PB 2660' Cypress ss., top 2652' Spd. 1-17-55 Shot 20 qts. Concord Pool.

7S, 8E, Indian Creek Twp.

9, SW SW NE. C. L. Lauderdale #1 Okerson. Comp. 2-15-55 IP 103 BOP TD 3070' PB 3045' Rosiclare ls., top 3034' Spd. 1-8-55 Acidized 1500 gals. Roland Cons. Pool.

13, SE SW SE. Murvin & Stober #2 Hamilton Hrs. Comp. 3-1-55 IP 35 BOP after fracture treatment TD 2921' PB 2745' Bethel ss., top 2728' Spd. 12-22-54 Roland Cons. Pool.

7S, 9E, Herald Prairie Twp.

2, 924' from S. line, 330' from W. line, NW SW. C. B. Mitchell #5 Bayley "80". Comp. 2-8-55 IP 100 BOP after fracture treatment TD 3004' PB 2740' Cypress ss., top 2720' Spd. 12-15-54 Herald Cons. Pool.

10, NW NE NE. E. P. DuPont, Jr. #1 J. Hendrix. Comp. 2-22-55 IP 60 BOP after fracture treatment TD 2962' PB 1505' Pennsylvanian ss., top 1480' Spd. 12-18-54 Herald Cons. Pool.

10, NW SW SE. C. L. Lauderdale #1 W. L. Knight. D&A (SO) 2-8-55 TD 3040' Ste. Genevieve ls., top 2918' Spd. 1-3-55 Herald Cons. Pool.

WHITE COUNTY (Continued)

7S, 9E, Herald Prairie Twp.

10, SE NE SW. C. L. Lauderdale #1 D. B. Weas "B". D&A (SO) 2-22-55 after fracture treatment TD 3006' Ste. Genevieve ls., top 2920' Spd. 1-16-55 Herald Cons. Pool.

12, NE NE SE. P. J. McIntyre #1 Mills. D&A 3-1-55 after fracture treatment TD 3219' Ste. Genevieve ls., top 3086' Spd. 2-2-55 WN (Herald Cons. Pool).

16, SW SE SW. P. S. Knight #1 N. Moore. D&A 2-8-55 TD 2940' Aux Vases ss., top 2915' Spd. 1-21-55 Herald Cons. Pool.

18, SW SW SW. David & Menhall #1 Moore. D&A 2-22-55 TD 3015' Aux Vases ss., top 3006' Spd. 2-3-55 Roland Cons. Pool.

7S, 10E, Emma Twp.

2, SW SW NE. National Assoc. Pet. Co. #1 R. Pearce. D&A (SO) 2-15-55 TD 2963' Ste. Genevieve ls., top 2867' Spd. 1-26-55 WN (Concord East Cons. Pool).

OLD WELLS REWORKED

CALHOUN COUNTY

8S, 4W, Belleview Twp.

6, 20' from N. line, 100' from E. line, SW SE. Redman & Burnett #1 Fienup. D&A (CDU) 3-1-55 WF. Formerly D&A.

CLAY COUNTY

5N, 5E, Larkinsburg Twp.

10, SE SE NE. Texas Co. #1 W. M. Prather. Comp. 2-8-55 IP 32 BOP & 40 BW after fracture treatment TD 2433' PB 2401' Aux Vases ss., top 2358' Iola Cons. Pool. Formerly a producer.

EFFINGHAM COUNTY

7N, 7E, Bishop Twp.

34, NW NW NW. Partlow & Cochonour #1 French. Comp. 2-15-55 IP 22 BOP & 6 BW after fracture treatment TD 2491' Cypress ss. Elliottstown East Pool. Formerly a producer.

JASPER COUNTY

5N, 10E, Fox Twp.

6, 700' from N. line, 303' from E. line, NE. J. M. Zanetis (Was C. Buerkle et al) #1 Payne Hrs. SD 3405' 3-1-55 WN (Clay City Cons. Pool). Formerly D&A.

6N, 10E, Fox Twp.

29, NW NE SE. Calvert Drlg. Co. #2 Kistner. D&A 2-15-55 TD 3401' Salem ls., top 3290' WN (Clay City Cons. Pool). Formerly D&A.

WABASH COUNTY
1N, 14W, Lick Prairie Twp.
26, SW NE SE. Illinois MidContinent (Was Gilliam Drlg. Co.) #1 Mayne Hrs. D&A 2-8-55 TD 2954' Gards Point Pool. Formerly D&A. PB 2380'

WASHINGTON COUNTY
2S, 4W, Plum Hill Twp.
32, NE NW SW. O. Hinton (Was Rockhill & Miami) #1 J. Palek. Tstg. 3-1-55 WF. Formerly D&A.

WHITE COUNTY
7S, 8E, Indian Creek Twp.
11, 330' from N. line, 380' from W. line, NE SW. Texas Co. #6 C. W. Mitchell. Comp. 2-15-55 IP 70 BOP & 10 BW after fracture treatment TD 2907' PB 2901' Cypress ss., Bethel ss., Aux Vases ss. Roland Cons. Pool. Formerly a producer.

12, SW NE NW. Kingwood Oil Co. & Sinclair Oil & Gas Co. #1 J. A. Clow. Comp. 3-1-55 IP 171 BOP after fracture treatment TD 3050' PB 3021' Bethel & Aux Vases ss. Roland Cons. Pool. Formerly a producer.

WINNEBAGO COUNTY
44N, 2E, Rockford Twp.
24, SW NW NW. Ivan A. Seele et al #1 Seele. SD 2678' 3-1-55 WF. Formerly a junked hole.

PRODUCING WELLS PLUGGED - JANUARY 25 to FEBRUARY 22, 1955*

Data furnished by Department of Mines and Minerals, Springfield, Illinois.

Company	Farm and Well Number	Location	Total Depth in Feet	Date Plugged	Pool Name
		CHRISTIAN COUNTY			
Nat'l. Assoc. Pet.	H.L. Bradley #2	NE NW SE, 20-13N-1E	2404	2-19-55	Assumption Cons.
Howard L. Cooper	Long #2	SE NW SE, 22-12N-1E	2645	2-17-55	Assumption So.
		CLARK COUNTY			
Magnolia Pet. Co.	James Doran #1	SW NW SW, 20-10N-13W	507	2-2-55	Martinsville
		CRAWFORD COUNTY			
Ohio Oil Co.	J.W. Dennis #10	440' SL, 220' EL, SE NW NW, 34-6N-13W	966	1-4-55	Main Cons.
" " "	Hicks Hrs. #26	220' NL, 220' EL, NE SE SE, 27-6N-13W	940	1-12-55	" "
" " "	I.L. Firebaugh a/c 2 #7	1260' NL, 280' WL, NW SW, 35-7N-13W	947	1-24-55	" "
Tide Water Assoc. Oil	M. A. Walters #6	190' NL, 600' EL, NE, 24-7N-13W	1016	2-2-55	" "
Tide Water Assoc. Oil	R. M. Clark #2	525' SL, 657' WL, SW SE SW, 18-7N-13W	949	1-20-55	" "
		CUMBERLAND COUNTY			
Forest Oil Corp.	I.Y. Strockbine #13	10' SL, 190' WL, NW SE SE, 2-10N-10E	637	2-2-55	Siggins
		GALLATIN COUNTY			
C. E. Skiles	Mary Able #B-1	SW SW SE, 4-9S-9E	1163	1-31-55	Junction
		JEFFERSON COUNTY			
F.L. Strickland	Ida May Johnston #1	SW NE NW, 27-3S-3E	2774	1-25-55	King
Will I. Lewis	Jim Moore #1	SE SE SE, 34-2S-4E	3090	1-14-55	Markham City W.
		LAWRENCE COUNTY			
Ohio Oil Co.	J.R. Middagh #20	310' SL, 185' EL, SE SW SW, 32-4N-12W	1085	2-3-55	Lawrence
" " "	Robert Middagh #20	NE SE NW, 32-4N-12W	1429	1-26-55	"
" " "	S.N. Cooper a/c 1 #10	660' SL, 150' EL, SE NE SW, 5-3N-12W	977	2-14-55	"
Ervin Drlg. Co.	Halter #3	NW NW SE, 14-3N-11W	2000	1-28-55	Beman
" " "	Joe A. Halter #4	SE SE SW, 14-3N-11W	1860	1-27-55	"
		MARION COUNTY			
Texas Co.	W.O. Chitwood Tr. #78, Well #32	135' SL, 20' WL, NE SW, 28-2N-2E	2078	2-10-55	Salem Cons.
" "	F. Lee Strip Tr. #79, Well #2	190' SL, 660' EL, SE NE SW, 28-2N-2E	2080	2-14-55	" "

* Includes some wells plugged earlier but not previously reported.

PRODUCING WELLS PLUGGED - JANUARY 25 to FEBRUARY 22, 1955 (Continued)

Company	Farm and Well Number	Location	Total Depth in Feet	Date Plugged	Pool Name
		MARION COUNTY (Continued)			
The Texas Co.	J. Chapman Tract 76, Well #15	195' SL, 33' EL, SW NE SW, 28-2N-2E	2104	2-16-54	Salem Cons.
		WABASH COUNTY			
Forest Oil Corp.	C. Smith #1	250' SL, 60' WL, SE NE SE, 9-1N-12W	1541	1-4-55	Allendale
" " "	" " #4	200' NL, 240' EL, SE NE SE, 9-1N-12W	1548	1-8-55	"
" " "	" " #5	180' SL, 210' EL, SE NE SE, 9-1N-12W	1548	1-11-55	"
" " "	" " #8	210' SL, 20' WL, SE NE SE, 9-1N-12W	1548	1-18-55	"
		WASHINGTON COUNTY			
Magnolia Pet. Co.	O. W. Francis	#11 NW SE SW, 15-3S-3W	1302	2-18-55	Cordes
" " "	" " "	#1 150' SL, 335' EL, SE SE SW, 15-3S-3W	1289	2-19-55	"
" " "	Frederking #1	SE NW NE, 15-3S-3W	1268	2-22-55	"
		WAYNE COUNTY			
McGaw & Hughes	Ella Combs #1	NW NW SW, 18-2S-5E	3050	2-3-55	Markham City N.
Raymond Abner	West-Spruell Comm.	#1 132' SL, 229' WL, SE SE, 23-2S-9E	3353	2-2-55	Ellery Cons.

DRY HOLES PLUGGED - JANUARY 25 to FEBRUARY 22, 1955*

Data furnished by Department of Mines and Minerals, Springfield, Illinois.

Company	Farm and Well Number	Location	Total Depth in Feet	Date Plugged	Wildcat or Pool Name
		BOND COUNTY			
Viola Jensen	Zwock #1	330' NL, 905' EL, NE SW, 27-5N-4W	666	2-15-55	Wildcat
A. E. DeFratis	File #1	NW NE SE, 22-5N-4W	620	2-3-55	Old Ripley
R. H. Troop	Madison Elam #1	SW NW SE, 34-7N-2W	2336	2-3-55	Woburn Cons.
Erwin Drlg. Co.	Fricker #1	NW NW SW, 31-5N-2W	2450	2-9-55	Dudleyville E.
		CALHOUN COUNTY			
Lowell Redman & Victor Burnett	Fienup #1	20' NL, 100' EL, SW SE, 6-8S-4W	2450		Wildcat
		CHRISTIAN COUNTY			
Aurora Gasoline Co.	T.T. Roberts Hrs. #1	SE NE SE, 4-15N-1W	1921	2-12-55	Mt. Auburn Cons.
Louis Marsch	Roy Montgomery #1	NE SW NW, 13-15N-2W	1942	1-28-55	" "
" "	Hazel Dunn #1	NE SE NE, 23-15N-2W	1935	1-22-55	" "
Ralph C. Halbert	Lillian M. Moore #1	NW SE NW, 28-13N-1E	2370	1-18-55	Assumption Cons.
Howard L. Cooper	Long #1	NW NE SE, 22-12N-1E	2638	2-16-55	Assumption So.
Howard Cooper	Long #3	NE NW SE, 22-12N-1E	2652	2-18-55	" "
Arnold Valter	Mildred Ostermeier #1	SW SW SW, 9-14N-3W	1820	2-6-55	Edinburg West
E. L. Wirth	R. C. Millhon #1	SW NE NW, 17-13N-1E	2415	2-18-55	Wildcat
F. L. Runyon	Ludie Ripscher #1	NW NW SE, 6-12N-2W	2153	2-22-55	"
Virgil Helgen	E. Etter #1	NE NW SW, 34-15N-2W	1932	2-18-55	"
H. F. Robison	Wm. Hawkins #1	SE NE SE, 1-14N-2W	2020	1-15-55	"
T.C. Bedley, Assoc.	Harry Blome #1	SW SW SE, 23-14N-1W	2385	2-16-55	"
An-Son Pet. Co.	C.R. Osborn #1-C	SW SW NW, 2-15N-1W	1894	2-4-55	"
Herman Herring	C. R. Smith #1	1980' SL, 2967' EL, SE, 18-14N-3W	1806	1-13-55	"
		CLARK COUNTY			
Magnolia Pet. Co.	C. W. Wells #2	250' SL, 330' WL, NE SE, 19-10N-13W	458	11-23-50	Martinsville
		CLAY COUNTY			
Theodore R. Lindsay	Connely Schroll Comm. #1	NW SW SE, 14-5N-6E	2885	1-28-55	Hord
J.L. Black Oil Prod.	Harvey E. Ditter	SW NE SE, 18-4N-8E	3101	2-14-55	Sailor Springs North
Slagter Prod. Co.	Kenley #1	NW SW SW, 31-4N-8E	2349	2-21-55	Sailor Springs Central
Shulman Bros.	Duff #2	330' NL, 990' WL, NW, 7-3N-8E	3016	2-19-55	Sailor Springs Cons.
Murvin & Steber	C.E. Richards #1	NW SE NW, 17-5N-7E	3410	2-14-55	" "

* Includes some wells plugged earlier but not previously reported.

DRY HOLES PLUGGED - JANUARY 25 to FEBRUARY 22, 1955 (Continued)

Company	Farm and Well Number	Location	Total Depth in Feet	Date Plugged	Wildcat or Pool Name
		CLAY COUNTY (Continued)			
Breuer Robison	Sol Ross #1	NE NE NE, 12-3N-7E	3026	1-22-55	Sailor Springs Cons.
Elias A. Doerr, Inc.	Jesse Stanford #1	SE NW SW, 36-3N-7E	3140	1-25-55	Wildcat
		CLINTON COUNTY			
A.A. Drlg. Co.	Bass #1	SW NE NW, 1-3N-3W	1170	2-14-55	Beaver Creek
John W. Jaske	Albert R. Zurowaste #1	SW NW NW, 17-1N-3W	1010	2-5-55	Wildcat
E. K. Welker	Caroline Engelhardt #1	NW SW NE, 16-3N-3W	1356	2-9-55	"
Leland Monken	Twenhafel Comm. #1	NW SE SW, 23-1N-2W	1234	1-20-55	"
Union Contracting & Engr. Co.	Virgil Carson #1	NW NW NE, 11-3N-2W	1384	1-15-55	"
		COLES COUNTY			
Paul Karhanek	Ezra Riggins #1-A	NE SE NE, 27-12N-10E	969	1-28-55	Wildcat
		CRAWFORD COUNTY			
Davison & Co.	Otho Burroughs #1	NW NE NE, 30-7N-11W	1068	2-15-55	Wildcat
Don Slape Drlg.	G. Kincaid #1	NE NE NE, 36-6N-11W	3116	1-31-55	"
James L. Black	Edward Beeson #1	3771' SL, 2216' WL, SW, 7-6N-10W	976	2-11-55	"
James G. Beard	M. Francos #3	990' SL, 1155' WL, SW NW, 4-8N-12W	1156	2-19-55	Main Cons.
John E. Millar	Ira H. Goff #1-A	NW NE SW, 16-5N-12W	1454	2-7-55	" "
Robert G. Biel	W. Wolf #1	SE SE NW, 33-8N-13W	1041	2-3-55	" "
Ray Willis	Price #2	NE NE NW, 24-5N-13W	1650	2-4-55	Lawrence
		CUMBERLAND COUNTY			
Walter A. Elliott	E. Coleman #1	SE NE SW, 13-10N-9E	902	1-26-55	Wildcat
		EDGAR COUNTY			
Walter W. Henigman	J.N. Cooley #1	990' NL, 1170' WL, NW NE, 31-15N-13W	916	1-4-55	Wildcat
" " "	Eva Crawford #1	NE NE SE, 36-15N-14W	804	1-17-55	"
		EDWARDS COUNTY			
Allen Bros.	Fooks Comm. #1	NW SW NW, 6-2S-11E	3171	1-31-55	Albion Cons.
Ryan Oil Co.	Richard Henning #6	SW NW SW, 19-5S-14W	2971	1-24-55	Maunie North
		EFFINGHAM COUNTY			
Partlow & Cochonour	E. R. Poe #1	SW SW NW, 12-6N-6E	2480	1-26-55	Hill East
McCollum & Kincaid	E.M. Rinehart #1	NW SE NW, 22-6N-7E	2950	2-7-55	Sailor Springs Cons.
		FAYETTE COUNTY			
W.L. Belden	Lee Purtilar #1-B	NW NW SW, 24-8N-3E	1500	1-29-55	Louden
D. B. Losh	Carl Easton #1	NE NE SE, 16-4N-1W	1417	12-28-54	Patoka West

DRY HOLES PLUGGED - JANUARY 25 to FEBRUARY 22, 1955 (Continued)

Company	Farm and Well Number	Location	Total Depth in Feet	Date Plugged	Wildcat or Pool Name
		FAYETTE COUNTY (Continued)			
T. A. Lensgraf	Willms #1	NE NE NW, 12-6N-1E	1780	1-28-55	Wildcat
		FRANKLIN COUNTY			
Pure Oil	Zeigler Coal Co. #2	630' NL, 44' WL, NW NW, 20-7S-2E	2690	1-24-55	Wildcat
Nat'l. Assoc. Pet.	C.F. Dowmen #1	SW SE NE, 27-7S-4E	3233	1-30-55	Thompsonville
		GALLATIN COUNTY			
Coy Oil, Inc.	Eona Beasley et al #1	NE NW NW, 21-7S-9E	2936	2-2-55	Herald Cons.
Vandenbark & McGuire	Radford Lanier #1	SE NW SE, 32-8S-10E	2162	1-16-55	Ab Lake
" " "	L.A. Heath et al #1	SW SW NW, 33-8S-10E	2109	1-10-55	" "
D. H. Lovelace	F. Phipps #1	SE NW NE, 21-7S-8E	2975	12-31-54	Roland Cons.
N. V. Duncan	Hamilton-Ritcheson #3	NW SE NW, 24-7S-8E	3010	1-19-55	" "
P. Smith	Eugene Logsdon #1	NW NW NW, 8-9S-10E	2903	2-5-55	Wildcat
		HAMILTON COUNTY			
C. E. Brehm	Howard Cantrell #1	NW SE SE, 4-7S-5E	3225	2-11-55	Wildcat
" " "	Spencer #1	NE NE NW, 1-7S-5E	3372	1-12-55	"
Collins Bros.	Tena Smith #1	NW NW NE, 28-6S-5E	3364	1-13-55	Flannigan
W.J. McGlasson	Richard Johnson #7	SW SE SW, 8-7S-5E	3203	1-9-55	Cantrell Cons.
C. E. Brehm	Williams-Smith Comm. #2	NW NW SE, 5-7S-5E	3261	1-4-55	Rural Hill W.
" " "	J.D. McFarland #4	NE SW SW, 4-7S-5E	3225	2-2-55	" " "
" " " " "	" #2	SW NW SW, 4-7S-5E	3222	1-18-55	" " "
Calvert Drlg.	Ray Blades #1	SE SW NW, 35-4S-7E	3500	2-3-55	Bungay Cons.
		JASPER COUNTY 6-7N-11E			
E. C. Reeves	Mathony #1	1650' SL, 1320' WL,	2351	2-13-55	Wildcat
J. M. Zanetis	Payne Hrs. #1	700' NL, 303' EL, NE, 6-5N-10E	3400	1-27-55	"
		JEFFERSON COUNTY			
Southern Independent Oil Co.	Emma Youngblood #1	SW SE NE, 24-1S-4E	3082	2-9-55	Wildcat
Robin Oil Co.	Marsh Harpole et al #1	SW NW SW, 22-3S-3E	2774	2-20-55	King
		LAWRENCE COUNTY			
Allen Bros.	Clara Litherland et al #1	SE SE NE, 14-2N-12W	850	1-31-55	Lawrence
Gail Heath	Mary Fox #1	360' NL, 573' EL, SE NW, 9-3N-12W	1652	12-15-54	"
Allen Bros.	Buchanan #2-A	SW SE SE, 11-2N-12W	810	1-28-55	"
N. B. Smith	Poland #1	NE NW NE, 2-4N-13W	1704	1-26-55	"
V.R. Gallagher	Freeman #1	SW SW SE, 22-2N-12W	1563	1-24-55	Allendale

DRY HOLES PLUGGED - JANUARY 25 to FEBRUARY 22, 1955 (Continued)

Company	Farm and Well Number	Location	Total Depth in Feet	Date Plugged	Wildcat or Pool Name
		LAWRENCE COUNTY (Continued)			
Jackson & Wrather	E.R. Robinson #1	SE NE NW, 12-2N-13W	2455	1-6-55	Ruark W. Cons.
		MCDONOUGH COUNTY			
H. F. Robison	Eastin #1	NE NE NW, 17-6N-2W	852	2-19-55	Wildcat
		MACON COUNTY			
H. F. Robison	Bertha Stout #1	NW SE SE, 20-17N-3E	2039	2-13-55	Wildcat
Nat'l. Assoc. Pet.	Chas. E. Brown #1	SW NE SW, 34-16N-1E	2085	2-7-55	"
		MACOUPIN COUNTY			
Dale E. Lambert	Hye Weyen #1	335' NL, 330' WL, NW, 9-8N-6W	663	2-5-55	Gillespie-Wyen
		MADISON COUNTY			
S. B. Schenk	Hertel #4	345' NL, 335' EL, NE SW, 34-6N-6W	600	1-11-55	Livingston South
" " "	" #5	45' SL, 360' WL, NW NE SE, 34-6N-6W	577	1-25-55	" "
		MARION COUNTY			
W. L. Bryant	Langewisch #2	SE NW NE, 4-1N-1E	820	2-10-55	Langewisch-Kuester
Texas Co.	Earl Stevenson #1	SE SW NE, 23-2N-1E	3573	2-9-55	Wildcat
L. G. Ewart	George W. Myers #1	NW NE SE, 22-1N-2E	2196	1-27-55	"
Central Oil Prod. & B.A. Huffman	Sebastian-Jonas Comm. #1	SE SW NE, 24-2N-1E	2208	1-19-55	"
		PERRY COUNTY			
J. Beadleston	Olga Callis #1	NW SW NE, 24-4S-2W	1335	2-12-55	Wildcat
		RICHLAND COUNTY			
Sun Drlg.	M. R. Martin #1	SE NE NW, 11-2N-10E	3421	1-25-55	Wildcat
Don Slape	C. Jennings #2	NW SW NW, 21-3N-10E	3132	2-17-55	"
J. M. Zanetis	Emma Bauman #1	SW NW SE, 12-4N-9E	2928	2-8-55	Clay City Con.
Paul A. Weber	Mae Grubb #1	C S½ NW SE, 18-3N-11E	3244	2-18-55	Ritter North
		SALINE COUNTY			
Shure Oil Co.	Lois Gates #1	SE NW NW, 29-8S-7E	2880	1-30-55	Eldorado Cons.
Calvert Drlg.	A. Scroggins et al #3	SW SE SW, 2-8S-7E	2163	2-14-55	Eldorado North
Olen D. Sharp	John Hausser #1	SW SW SE, 15-8S-7E	3050	2-15-55	" "
New Ill. Mid-Continent Oil Co.	Estel Garrett #1	NW SW NE, 14-8S-7E	3113	2-15-55	Wildcat
Calvert Drlg.	Dale McDaniels #1	NE SW SE, 25-8S-7E	3081	2-7-55	"
Gulf Ref. Co.	Blanche Jackson #1	SE NW NE, 10-8S-7E	3050	2-7-55	"

DRY HOLES PLUGGED - JANUARY 25 to FEBRUARY 22, 1955 (Continued)

Company	Farm and Well Number	Location	Total Depth in Feet	Date Plugged	Wildcat or Pool Name
		SANGAMON COUNTY			
F. L. Runyon	Beck Comm. #1	SW SE SE, 8-14N-4W	1750	2-2-55	Wildcat
Nat'l. Assoc. Pet.	George Kreiber #1	NE NE NE, 19-15N-3W	1756	2-18-55	"
R. W. Schneider	H. Schroll #1	NW NW SE, 24-14N-5W	1802	2-1-55	"
Wallace A. Warren	Rose E. Fairchild #1	SE SE NW, 6-14N-3W	1823	1-22-55	"
J. W. Miloncus	Mary Carswell #1	NE NE SE, 17-14N-4W	1838	1-29-55	"
		SCHUYLER COUNTY			
H.F. Robison	Everett A. Rainey #1	SW NW NW, 18-2N-4W	933	1-3-55	Wildcat
		WABASH COUNTY			
V. R. Gallagher	Lovellette #1	SE SE SE, 3-2S-13W	2790	2-3-55	Wildcat
" " "	Broster #5	SE NE SW, 35-2S-14W	2924	2-12-55	New Harmony Cons.
Paco Pet. Co.	Frank Dunkel #1	NW NE NE, 14-1S-13W	2266	2-1-55	" " "
Mt. Carmel Drlg.	Ella King et al #3	NE NE SE, 17-1N-12W	2080	2-10-55	Allendale
		WASHINGTON COUNTY			
Alch Drlg. Co.	John Brzazinski #1	SE SE SW, 15-3S-1W	3200	1-26-55	Wildcat
John Beadleston	Finke #2	NW NE NE, 34-2S-2W	1427	1-31-55	Beaucoup So.
		WAYNE COUNTY			
Lohmann	F. A. Bobbett #2	NE NE NE, 17-1S-8E	3205	2-1-55	Clay City Cons.
Francis L. Beard	Bessie Stafford #1	NW SW NW, 25-1N-8E	3116	1-27-55	" " "
J. W. Cowan	Lowe #A-1	NE NE SW, 3-1S-6E	3178	1-31-55	Johnsonville Cons.
G. J. O'Rourke	James A. Mathews #1	930' NL, 330' EL, NE SE, 8-2S-9E	3350	2-8-55	Goldengate North Cons.
Alva C. Davis	Kenneth Hooper #1	NW NE SW, 18-2S-9E	3450	2-9-55	Wildcat
Olen D. Sharp	Arthur McGehee #1	NE NW SE, 30-2S-7E	3405	1-28-55	"
		WHITE COUNTY			
Henry Absher	Fred Roser #1	430' SL, 330' WL, SW, 30-5S-11E	431	1-19-55	Wildcat
Nat'l. Assoc. Pet.	Ruth Simmons et al #1	330' NL, 360' EL, NE SW, 25-5S-8E	3254	1-25-55	"
Bradley Prod. Corp.	J.Q. Lamp #1	NE NE SE, 19-5S-9E	3319	1-14-55	"
Toklan Prod. Co.	J. E. Stine #1	NW NE NW, 4-5S-8E	3520	12-22-54	"
T. S. Doran	Wayne W. Allen #2	SE SW SE, 18-7S-8E	2685	1-9-55	Roland Cons.
E. F. Moran, Inc.	Union Ridge Cemetery Assoc. #1	NW SE NW, 15-7S-9E	2822	12-14-54	Herald Cons.
Welker Oil Co.	Barton Lewis #1	NW SW NW, 9-7S-9E	3022	1-31-55	" "
Bradley Prod. Corp.	H.H. Lamp #1	NW NW SW, 20-5S-9E	2919	1-20-55	Trumbull
Eastern Pet. Co.	Clarence Rice #4	NW SW SW, 22-5S-10E	2164	1-25-55	Epworth Cons.
Skiles Oil Corp.	Joe Williams #1	330' NL, 380' EL, SE SE, 25-4S-10E	3126	1-3-55	Phillipstown Cons.

DRY HOLES PLUGGED - JANUARY 25 to FEBRUARY 22, 1955 (Continued)

Company	Farm and Well Number	Location	Total Depth in Feet	Date Plugged	Wildcat or Pool Name
		WHITE COUNTY (Continued)			
West Drlg. Co.	S.M. Johnson #3	990' NL, 235' EL, SE, 19-4S-11E	1932	1-16-55	Phillipstown Cons.
W.H. Dickerson	Guy Ackerman #1	NE SE SE, 3-6S-10E	3050	12-22-54	Maunie West
Ryan Oil Co.	Richard Henning #3	SE SW NW, 19-5S-14W	3055	1-10-55	Maunie North
Walter Duncan	Roscoe Shaw #3	NW SW NW, 23-3S-10E	2988	2-12-55	Albion Cons.
C.E. O'Neal & Co.	Martin E. Blackledge #1	SE NE NW, 7-4S-10E	3305	2-10-55	Centerville E.

ABBREVIATIONS USED IN THIS REPORT

Abd.—Abandoned
AF—After fracture treatment
BOF—Barrels of oil flowing
BOP—Barrels on pump
BW—Barrels of water
C—Center
CDU—Completion data unreported; to be given when available
CO—Cleaning out
Comp.—Completed
Crg.—Coring
Csg.—Casing
D & A—Dry and abandoned
Drlg.—Drilling
DST—Drill stem test
E—East ½
Fm.—Formation
Fsg.—Fishing
IP—Initial production
Loc.—Location
Ls.—Limestone
MIM—Moving in material
MIRT—Moving in rotary tools
MIST—Moving in standard tools
N—North ½
NE—Northeast ¼
NR—No report
NW—Northwest ¼
PB—Plugged back
POP—Putting on pump
RURT—Rigging up rotary tools
RUST—Rigging up standard tools
S—South ½
SD—Shut down
SDO—Shut down orders
SDR—Shut down for repairs
SE—Southeast ¼
SG—Show of gas
Sh.—Shale
SITR—Shut in tank room
SO—Show of oil
Spd.—Spudded or spudding
Ss.—Sandstone
SSO—Slight show of oil
SW—Southwest ¼
Swb.—Swabbing
Temp. abd.—Temporarily abandoned
TD—Total depth
Tstg.—Testing
Twp.—Township
UR—Underreaming
W—West ½
WF—Wildcat far (more than 2 miles from production)
WN—Wildcat near (½ to 2 miles from production)
WOC—Waiting for cement to set
WOST—Waiting on standard tools
330′ SL—330 feet from the south line

(10255—16M—2-55) 2

Some Recent Publications of Interest to
the Petroleum Industry
by
ILLINOIS GEOLOGICAL SURVEY
Urbana, Illinois

Ill. Pet. 66. Illinois Oil-Field Brines: Their Geologic Occurrence and Chemical Composition (1952). 25 cents.

Ill. Pet. 70. Developments in Illinois and Indiana in 1953. Gratis.

Ill. Pet. 71. Oil and Gas Development in Illinois During 1953. Gratis.

R.I. 170. Petrology and Sedimentation of Upper Chester Sandstones (1953). Gratis.

R.I. 172. Structural History of the Centralia Area (1954). 25 cents.

Cir. 180. Some Important Aspects of Water Flooding in Illinois (1952). Gratis.

Cir. 183. Short Papers on Geologic Subjects: (1) Some New Observations on Niagaran Reefs in Illinois. (2) The Chouteau Formation of Illinois (1953). Gratis.

Cir. 185. Summary of Water Flood Operations in Illinois Oil Pools During 1952. Gratis.

Cir. 191. Filter Cake Formation and Water Losses in Deep Drilling Muds (1954). Gratis.

Illinois Basin (Reprint of Circular 160, Summary of Stratigraphy Shown in Geologic Cross Section of Illinois Basin) (1954). Gratis.

Preliminary Structure Map of the "Trenton" in Illinois. Contours show sea-level elevation on top of the "Trenton" at 100-foot intervals. Size, 18 x 32 inches. 30 cents. (Jan. 1954).

Oil and gas development maps, in square units of 9 townships each, on a scale of 2 inches = 1 mile. Blue-line prints, revised every 3 months. Available for most of south-central Illinois between Decatur and Harrisburg, the Indiana line and Edwardsville. 60 cents each.

The Decatur map covering Townships 16 to 18 North and Ranges 1 West and 1 and 2 East, and the Cerro Gordo map covering Townships 16 to 18 North and Ranges 3 to 5 East have been completed and are now available.

553.2805
ILL
cop. 1

State of Illinois
William G. Stratton, Governor
Department of Registration and Education
Vera M. Binks, Director

Division of the
STATE GEOLOGICAL SURVEY
John C. Frye, Chief
Urbana, Illinois

No. 221 OIL AND GAS DRILLING REPORT For March 1955

Monthly Report
OIL AND GAS DRILLING IN ILLINOIS

THE LIBRARY OF THE
APR 18 1955
UNIVERSITY OF ILLINOIS

By

Virginia Kline and J. Van Den Berg

Summary by Counties

	Completed Wells	Producing Wells	Drilling Wells	Locations	Permits to Drill° Total	Permits to Drill° Wildcat
Bond	9	3	13	0	16	5
Champaign	1	0	0	0	0	0
Christian	8	7	7	1	5	2
Clark	3	1	4	0	7	0
Clay	10	8	9	3	16	3
Clinton	4	1	2	0	5	2
Coles	3	0	0	0	1	0
Crawford	23	13	18	3	26	0
Cumberland	1	0	0	0	1	1
Douglas	0	0	0	1	1	1
Edgar	2	0	1	0	1	0
Edwards	3	2	5	0	5	1
Effingham	1	0	3	1	5	2
Fayette	4	1	2	0	6	0
Franklin	0	0	2	1	3	2
Gallatin	6	1	22	0	15	1
Hamilton	5	4	9	0	11	1
Hancock	1	0	1	0	1	1
Iroquois	0	0	1	0	0	0
Jasper	11	8	18	0	13	1

(Concluded on page 3)

Summary by Counties (Concluded)

	Completed Wells	Producing Wells	Drilling Wells	Locations	Permits to Drill° Total	Permits to Drill° Wildcat
Jefferson	3	2	2	1	7	0
Jersey	0	0	1	0	0	0
LaSalle	0	0	1	0	0	0
Lawrence	14	11	11	2	50	0
Logan	0	0	0	1	0	0
Macon	2	0	0	0	0	0
Macoupin	0	0	0	0	1	0
Madison	1	1	2	0	1	0
Marion	9	5	9	1	11	4
Massac	0	0	1	0	0	0
Mercer	0	0	0	1	0	0
Montgomery	1	0	0	0	0	0
Morgan	0	0	1	0	0	0
Moultrie	1	0	2	0	0	0
Perry	1	0	0	0	1	1
Pike	0	0	0	1	1	1
Pope	0	0	1	0	0	0
Richland	10	9	8	0	12	0
St. Clair	0	0	1	0	0	0
Saline	26	20	20	5	24	5
Sangamon	3	0	1	1	3	2
Shelby	1	0	0	0	1	1
Tazewell	0	0	1	0	0	0
Wabash	9	5	7	0	13	0
Washington	3	1	2	1	4	0
Wayne	13	8	16	3	25	2
White	41	20	37	0	47	3
Winnebago	0	0	1	0	0	0
	233	131	242	27	339	42

° Issued by Department of Mines and Minerals, Springfield, Illinois, February 28 through March 26, 1955.

New Pool in March:

Elkton, Washington County (O. Minton #1 J. Palek*, 32-2S-4W).

Extension to Pool in March:

Exchange East, Marion County (Gulf #1 R. Meador, 29-1N-4E).

New Producing Strata in Pools:

Pool	County	Producing Horizon	Approx. Depth to Top, Feet
Exchange East	Marion	Lower Ohara limestone	2774
Eldorado North	Saline	Cypress sandstone	2573
Eldorado North	Saline	Tar Springs sandstone	2223

* Old well worked over.

Pool Consolidation:

Norris City included in Roland Consolidated.

The

GEOLOGIC COLUMN FOR SOUTHERN ILLINOIS

and lists of

OIL AND GAS POOLS AND PRODUCING STRATA IN ILLINOIS

is issued annually as a supplement to the Drilling Report.

New Pools Discovered from April 1954 through March 1955

Pool: County	Twp.	Range
April 1954		
Hill East: Effingham	6N	6E
Decatur North: Macon	17N	3E
Oakley: Macon	16N	3E
May		
Passport West: Clay	4N	8E
Eldorado Central: Saline(1)	8S	7E
June		
Dudleyville East: Bond	4-5N	2-3W
Old Ripley: Bond	5N	4W
Bone Gap West: Edwards	1S	10E
Staunton West: Macoupin	7N	7W
Norris City: White(2)	6-7S	8E
July		
August		
Dubois Central: Washington	3S	1W
September		
Iola Central: Clay	5S	5E
Harristown: Macon	16N	1E
October		
Edinburg West: Christian	14N	3W
Baldwin: Randolph	4S	6W
Eldorado North: Saline	8S	7E
November		
Cooks Mills East: Coles	14N	7E
Elliottstown East: Effingham	7N	7E
December		
Harco: Saline	8S	5E
New City: Sangamon	14N	4W
January 1955		
Exchange East: Marion	1N	4E
Samsville Northwest: Edwards	1N	10E
February		
None		
March		
Elkton: Washington	2S	4W

(1) Now included in Eldorado Consolidated.
(2) Now included in Roland Consolidated.

Well Completions in Illinois

Summary by Months, January 1954 - March 1955

	Pool Wells			Wildcat Wells				
	Oil	Gas	Dry	New Pools	Extensions	Dry Near(a)	Dry Far(b)	Total
1954								
Jan.	182	0	73	4	10	41	28	338(19)*
Feb.	94	1	56	0	2	11	11	175(4)
Mar.	82	0	51	2	9	24	12	180(8)
Apr.	123	1	64	3	4	27	21	243(6)
May	142	2	84	2	7	28	20	285(3)
June	135	1	63	5	1	23	21	249(11)
July	191	0	80	0	4	33	34	342(11)
Aug.	142	0	62	1	4	41	17	267(10)
Sept.	173	1	82	2	6	24	18	306(15)
Oct.	165	1	102	3	8	32	25	336(7)
Nov.	168	1	67	2	5	24	30	297(8)
Dec.	196	1	87	2	8	30	19	343(6)
	1,793	9	871	26	68	338	256	3,361(107)
1955								
Jan.	165	0	78	2	7	31	22	305(2)
Feb.	128	1	66	0	0	29	16	240
Mar.	133	0	60	1	1	25	17	237(4)

* Figures in parentheses refer to number of producing wells included in total which had previously been completed as dry holes.

(a) One-half mile to two miles from nearest production.

(b) Over two miles from nearest production.

Illinois Completions and Production
Since January 1, 1954

	Completions°	Producing Wells	Production (Thousands of barrels)1/ New Fields	Old Fields 2/	Total
1954					
January	319	196(19)a/	4,591	577	5,168
February	171	97(4)	4,401	564	4,965
March	172	93(8)	4,859	639	5,498
April	237	131(6)	4,780	631	5,411
May	282	153(3)	4,904	630	5,534
June	238	142(11)	5,045	672	5,717
July	331	195(11)	4,845	676	5,521
August	257	147(10)	4,738	669	5,407
September	291	182(15)	4,767	666	5,433
October	329	177(7)	5,353	669	6,022
November	289	176(8)	5,299	698	5,997
December	338	207(5)	5,548	719	6,267
	3,254	1,896(107)	59,130	7,810	66,940
1955					
January	303	174(2)	5,596	678	6,274
February	240	129	5,213*	600*	5,813**
March	233	135(4)	6,076*	700*	6,776**

* Estimated by Illinois State Geological Survey

** Estimated by Illinois State Geological Survey from Oil and Gas Journal Report.

1/ Production figures based on Illinois Basin Scout Association's Pipe Line Production Report.

2/ Includes Devonian production at Sandoval and Bartelso.

° Includes only oil and gas producers and dry holes.

a/ Figures in parentheses refer to number of producing wells included in totals which had previously been completed as dry holes.

Wells in the New Pools*, March 29, 1955

County and Pool	Producing Wells	Abandoned Wells	Dry Holes	Drilling Wells	Locations
Bond: Dudleyville East	2	0	2	0	0
Old Ripley	12	0	3	6	0
Sorento	2	6	8	0	0
Woburn Consol.	67	11	29	4	0
Bond, Clinton: Beaver Creek	13	3	19	0	0
Bond, Montgomery: Panama	3	8	17	0	0
Christian: Assumption Consol.	159	12	22	0	0
Assumption South	2	1	4	0	0
Edinburg West	18	0	7	1	0
Mt. Auburn Consol.	79	2	21	3	0
Pana	4	0	0	0	0
Clark: Melrose	4	0	2	0	0
Melrose South	1	0	2	0	0
Oak Point	1	1	2	0	0
Weaver	31	7	10	0	0
Westfield East	9	4	21	0	0
Clay: Bible Grove South	3	0	4	0	0
Clay City West	16	6	18	0	0
Flora	31	11	19	0	0
Flora South	3	1	7	0	0
Hord	9	0	10	0	0
Hord South	21	0	10	1	0
Ingraham	26	6	16	0	0
Iola Central	1	0	1	0	0
Iola South	12	3	9	0	0
Kenner	38	8	15	0	0
Kenner North	28	4	8	0	0
Kenner West	30	0	5	0	0
Louisville North	1	0	1	0	0
Noble West	1	0	2	0	0
Oskaloosa	36	0	11	0	0
Oskaloosa East	2	1	6	0	0
Oskaloosa South	3	0	6	0	0
Passport	45	13	20	0	0
Passport West	3	0	4	0	0
Riffle	4	1	5	0	0
Sailor Springs Central	1	1	1	0	0
Schnell South	2	1	3	0	0
Stanford South	12	6	11	0	0
Toliver East	4	0	8	0	0
Toliver South	1	0	0	0	0
Xenia	1	0	5	0	0
Xenia East	15	0	4	0	0
Clay, Effingham: Iola Consolidated	182	40	70	0	0
Sailor Springs Consolidated	620	103	259	3	1

Wells in the New Pools*, March 29, 1955 (Continued)

County and Pool	Producing Wells	Abandoned Wells	Dry Holes	Drilling Wells	Location
Clay, Wayne, Richland, Jasper:					
Clay City Consolidated	2867	959	1055	36	1
Clinton: Bartelso East	11	0	6	0	0
Bartelso South	2	1	3	0	0
Bartelso West	6	6	14	0	0
Beaver Creek South	22	17	36	0	0
Boulder	38	7	17	1	0
Carlyle North	35	5	25	0	0
Centralia West	3	6	9	0	0
Frogtown North	30	2	14	0	0
Hoffman	17	33	15	0	0
Huey	4	3	5	0	0
Huey South	10	0	3	0	0
Keyesport	7	6	10	0	0
New Memphis	23	0	4	1	0
New Memphis North	4	0	1	0	0
Posey	1	1	8	0	0
Posey East	2	0	0	0	0
Sandoval West	1	0	3	0	0
Shattuc	25	3	22	0	0
Clinton, Marion: Centralia	454	541	84	0	0
Coles: Cooks Mills	2	2	8	0	0
Cooks Mills East	2	0	1	0	0
Mattoon	360	62	77	0	0
Westfield North	1	1	9	0	0
Crawford: New Hebron East	2	0	3	0	0
Cumberland: Hidalgo North	1	1	2	0	0
Cumberland, Effingham: Lillyville	8	0	7	0	0
Edgar: Dudley	62	12	47	0	0
Dudley West	1	0	2	0	0
Elbridge	27	11	9	0	0
Grandview	2	10	14	0	0
Edgar, Clark: Inclose	3	11	14	0	0
Edwards: Albion East	25	8	26	0	0
Bone Gap Consol.	35	21	28	0	0
Bone Gap East	1	1	6	0	0
Bone Gap West	1	0	0	0	0
Browns South	2	1	3	0	0
Ellery East	17	0	7	0	0
Ellery North	3	3	4	0	0
Ellery South	3	5	13	0	0
Mills Prairie North	2	0	1	0	0
Parkersburg South	6	2	11	0	0
Samsville North	8	6	12	0	0
Samsville Northwest	1	0	0	0	0
Samsville West	5	0	6	0	0
Edwards, Wabash: Browns	37	11	18	0	0

Wells in the New Pools*, March 29, 1955 (Continued)

County and Pool	Producing Wells	Abandoned Wells	Dry Holes	Drilling Wells	Locations
Edwards, Wayne: Ellery Consolidated	131	16	67	7	1
Maple Grove Consolidated	73	20	32	1	0
Edwards, White: Albion Consol.	352	51	149	0	0
Effingham: Bible Grove North	4	3	3	0	0
Eberle	5	1	3	0	0
Elliottstown East	1	0	1	0	0
Elliottstown North	2	0	4	0	0
Evers	3	1	7	0	0
Hill East	10	0	9	1	0
Mason	4	8	11	0	0
Mason North	8	2	3	0	0
Fayette: Laclede	2	2	3	0	0
Patoka West	14	3	10	0	0
St. James	140	52	24	0	0
St. Paul	14	4	7	0	0
Fayette, Effingham: Louden	1996	185	239	3	0
Franklin: Akin	13	2	12	0	0
Akin West	6	0	6	0	0
Benton	153	90	17	0	0
Benton North	47	6	23	0	0
Bessie	1	0	2	0	0
Christopher Consol.	13	1	0	1	0
Ewing	3	5	13	0	0
Sesser	26	9	17	0	0
Taylor Hill	2	1	4	0	0
Thompsonville East	6	0	7	0	0
Thompsonville North	50	21	43	0	0
Valier	1	0	1	0	0
West Frankfort	61	6	34	0	0
Whittington	25	2	29	0	0
Whittington South	10	0	4	0	0
Whittington West	2	11	5	0	0
Gallatin: Ab Lake	1	2	3	0	0
Ab Lake West	6	1	1	0	0
Inman East Consol.	287	27	73	1	0
Inman West Consol.	179	31	109	6	0
Junction	17	2	14	0	0
Junction East	2	0	3	0	0
Junction North	5	3	9	0	0
Omaha	42	7	36	3	0
Omaha East	1	0	2	0	0
Omaha South	2	1	4	0	0
Shawneetown East	2	0	3	0	0
Hamilton: Aden South	17	2	10	0	0
Belle Prairie	10	1	14	0	0
Blairsville West	8	2	10	0	0
Bungay Consolidated	151	32	76	3	0

Wells in the New Pools*, March 29, 1955 (Continued)

County and Pool	Producing Wells	Abandoned Wells	Dry Holes	Drilling Wells	Locations
Cantrell Consolidated	58	8	35	5	0
Cantrell North	9	0	8	0	0
Dahlgren	2	41	15	0	0
Dale Consol.	728	187	213	0	0
Flannigan	14	0	12	0	0
Rural Hill West	18	0	6	1	0
Thackeray	51	5	25	0	0
Walpole	94	3	51	1	0
Walpole South	2	0	7	0	0
Hamilton, Saline: West End	8	3	10	0	0
Jackson: Elkville	1	0	3	0	0
Jasper: Bogota	7	1	6	0	0
Bogota South	17	6	11	0	0
Hunt City South	2	2	4	0	0
Newton	2	2	5	0	0
Ste. Marie	18	7	10	0	0
Ste. Marie West	4	0	6	0	0
Wakefield North	1	0	4	0	0
Willow Hill East	7	11	19	0	0
Jefferson: Belle Rive	3	2	6	0	0
Boyd	107	8	12	0	0
Coil West	8	8	6	0	0
Cravat	9	2	5	0	0
Divide	7	5	7	0	0
Divide East	34	7	21	0	0
Divide South	4	0	9	0	0
Divide West	48	8	12	0	0
Ina	1	2	4	0	0
Ina North	1	0	3	0	0
Irvington East	4	0	4	1	1
King	74	10	52	0	0
Lynchburg	2	0	6	0	0
Markham City	11	8	9	0	0
Markham City West	30	4	12	0	0
Mt. Vernon	5	4	12	0	0
Nason	1	0	3	0	0
Reservoir	8	2	10	1	0
Roaches	7	6	13	0	0
Roaches North	32	2	7	0	0
Waltonville	3	1	6	0	0
Williams Consol.	34	1	10	0	0
Woodlawn	129	58	37	0	0
Jefferson, Wayne: Markham City North	10	8	9	0	0
Lawrence: Beman	14	9	5	0	0
Beman East	3	2	3	0	0
Lawrence West	19	1	12	0	0
Ruark	17	10	35	0	0

Wells in the New Pools*, March 29, 1955 (Continued)

County and Pool	Producing Wells	Abandoned Wells	Dry Holes	Drilling Wells	Locations
Ruark West Consolidated	41	5	31	0	0
Russellville (gas)	1	59	17	0	0
St. Francisville East	18	0	7	0	0
Sumner	1	1	8	0	0
Macon: Decatur	6	0	3	0	0
Harristown	1	0	1	0	0
Oakley	4	0	1	0	0
Macon, Christian: Blackland	15	0	8	0	0
Macoupin: Carlinville North	1	6	5	0	0
Plainview	1	0	5	0	0
Staunton	1	0	1	0	0
Staunton West	1	0	4	0	0
Madison: Livingston	40	9	105	0	0
Livingston East	1	0	3	0	0
Livingston South	31	2	60	1	0
Marine	134	12	28	0	0
St. Jacob	42	11	6	0	0
Marion: Alma	3	2	6	0	0
Exchange	1	0	5	0	0
Exchange East	2	0	0	2	0
Iuka	24	2	11	4	0
Junction City South	1	0	5	0	0
Kinmundy	2	0	10	0	0
Miletus	12	3	6	0	0
Odin	28	1	11	0	0
Patoka	81	89	34	0	0
Patoka East	56	8	10	0	0
Patoka South	24	1	2	0	0
Raccoon Lake	46	1	17	0	0
Tonti	79	16	17	0	0
Wamac East	4	0	9	0	0
Marion, Clinton: Fairman	25	16	23	0	0
Marion, Jefferson: Salem Consol.	2230	507	148	1	0
Montgomery: Mt. Olive	2	5	7	0	0
Raymond	3	7	24	0	0
Raymond East	5	0	6	0	0
Morgan: Prentice	6	0	0	0	0
Waverly (gas)	8	0	6	0	0
Moultrie: Gays	3	1	1	1	0
Perry: Tamaroa	13	3	12	0	0
Randolph: Baldwin	2	0	1	0	0
Tilden	23	0	7	0	0
Richland: Amity	1	3	6	0	0
Calhoun East	5	0	9	0	0
Calhoun North	1	1	3	0	0
Olney Consol.	46	44	46	0	0
Olney South	33	4	16	0	0

Wells in the New Pools*, March 29, 1955 (Continued)

County and Pool	Producing Wells	Abandoned Wells	Dry Holes	Drilling Wells	Locations
Passport South	3	1	7	0	0
Ritter	2	2	9	0	0
Ritter North	1	1	3	0	0
Schnell	2	2	7	0	0
Seminary	6	2	6	0	0
Stringtown	28	4	18	0	0
Richland, Edwards: Parkersburg Cons.	171	101	110	1	0
Parkersburg West	6	4	11	0	0
Richland, Jasper: Dundas East	52	6	39	0	0
Richland, Wayne: Calhoun Consol.	74	26	47	0	0
Saline: Eldorado Consol.	73	2	25	5	1
Eldorado East	19	0	7	0	0
Eldorado North	36	0	6	12	1
Francis Mills	1	0	4	0	0
Harco	1	0	0	0	0
Harrisburg (gas)	1	0	3	0	0
Omaha West	6	0	5	0	0
Raleigh	36	0	8	0	0
Roland West	1	0	5	0	0
Saline, Hamilton: Long Branch	5	2	17	0	0
Sangamon: New City	2	0	0	1	0
Roby	1	1	0	0	0
Shelby: Clarksburg	1	1	4	0	0
Lakewood	11	1	9	0	0
Shelbyville	1	4	6	0	0
Shelbyville East	1	0	3	0	0
Stewardson	5	1	1	0	0
Wabash: Bellmont	3	1	5	0	0
Browns East	42	10	17	0	0
Friendsville Central	3	2	3	0	0
Friendsville North	6	7	22	0	0
Gards Point	1	0	6	0	0
Gards Point North	1	0	4	0	0
Keensburg South	14	1	25	0	0
Lancaster Central	5	9	6	0	0
Lancaster East	4	0	11	0	0
Lancaster South	10	2	14	0	0
Lexington	7	4	12	0	0
Lexington North	1	1	3	0	0
Mt. Carmel	307	123	89	1	0
Rochester	25	9	21	0	0
Wabash, Edwards: Berryville Consol.	7	11	21	0	0
Wabash, Lawrence: Lancaster	58	42	38	0	0

Wells in the New Pools*, March 29, 1955 (Continued)

County and Pool	Producing Wells	Abandoned Wells	Dry Holes	Drilling Wells	Location
Washington: Ashley	4	0	2	0	0
Beaucoup	14	0	2	0	0
Beaucoup South	19	2	12	0	0
Cordes	93	49	14	0	0
Dubois	16	13	21	0	0
Dubois Central	2	0	0	0	0
Dubois West	1	0	5	0	0
Elkton	1	0	0	0	0
Irvington	90	19	24	0	0
Irvington North	22	0	6	1	0
McKinley	1	18	13	0	0
Okawville	3	0	4	0	0
Posen	4	0	4	0	0
Posen North	1	0	1	0	0
Richview	3	0	5	0	0
Wayne: Barnhill	72	46	41	0	0
Coil	12	5	13	0	0
Covington South	3	5	7	0	0
Goldengate East	1	0	0	0	0
Goldengate North Consol.	21	5	19	0	0
Half Moon	25	4	11	0	0
Johnsonville Consol.	330	68	88	0	0
Johnsonville North	1	0	5	0	0
Johnsonville South	23	8	16	0	0
Johnsonville West	16	8	20	1	0
Keenville	47	6	21	0	0
Keenville East	3	0	3	0	0
Locust Grove	6	0	10	0	0
Locust Grove South	1	0	0	0	0
Mayberry	2	5	9	0	0
Mt. Erie North	7	4	19	0	0
Orchardville	7	0	5	0	0
Rinard North	9	1	10	0	0
Zenith	1	1	6	0	0
Zenith North	13	0	7	0	0
Zenith South	7	7	8	0	0
Wayne, Hamilton: Aden Consol.	80	18	24	0	0
Wayne, White: Goldengate Consol.	161	35	83	0	0
White: Black River	1	0	1	0	0
Burnt Prairie South	2	0	2	0	0
Carmi	4	4	11	0	0
Carmi North	4	2	8	1	0
Centerville	7	3	12	0	0
Centerville East	108	10	36	0	0
Concord	96	14	25	1	0
Concord East Consol.	7	3	16	0	0

Wells in the New Pools*, March 29, 1955 (Continued)

County and Pool	Producing Wells	Abandoned Wells	Dry Holes	Drilling Wells	Locations
Concord North	7	0	6	0	0
Enfield	15	2	9	0	0
Epworth Consol.	48	5	36	3	0
Maunie North	87	10	27	10	0
Maunie South	107	24	38	0	0
Maunie West	6	3	7	0	0
New Harmony South (Ind.)	6	0	3	0	0
New Haven Consol.	29	2	9	0	0
Phillipstown South	2	0	4	0	0
Storms Consol.	172	55	46	1	0
Sumpter	9	1	14	0	0
Sumpter East	29	0	13	0	0
Sumpter North	4	0	6	0	0
Sumpter South	9	0	14	0	0
Sumpter West	1	0	2	0	0
Trumbull	24	10	30	0	0
Trumbull West	1	0	2	0	0
White, Edwards: Phillipstown Consol.	315	74	162	2	0
White, Gallatin: Concord South Cons.	62	17	48	7	0
Herald Consol.	277	42	149	6	0
Roland Consol.	597	120	208	12	0
White, Hamilton, Wayne: Mill Shoals	167	43	62	1	1
White, Wabash, Edwards:					
New Harmony Consolidated	1611	428	505	7	0
Williamson: Marion	1	0	0	0	0
	20,398	5,477	7,759	173	7

* Fields discovered since January 1, 1937, with the exception of those which have been abandoned.

Degree Days and Refined Petroleum Product Stocks a/

End of Month		Degree Days b/ Illinois Cities			Central Refining District Stocks c/			
		Cairo	Chicago Airport	Springfield Airport	Gasoline	Kerosene	Distillate	Residual
May	1948	24	308	145	21,969	2,752	4,998	4,345
May	1949	10	184	79	27,457	3,639	9,166	5,091
May	1950	32	174	75	23,923	3,124	6,044	2,835
May	1951	30	165	105	29,531	3,642	10,578	3,927
May	1952	46	223	150	26,012	3,429	9,456	4,660
May	1953	48	187	123	31,614	4,167	10,643	3,302
June	1953	0	15	0	29,205	5,673	13,532	3,717
July	1953	0	0	0	28,688	7,149	17,159	3,996
Aug.	1953	0	0	1	29,278	8,963	21,373	4,511
Sept.	1953	4	62	54	27,921	9,443	22,816	4,518
Oct.	1953	127	208	220	27,236	9,827	24,694	4,547
Nov.	1953	478	612	618	29,487	9,347	24,578	4,876
Dec.	1953	791	1,022	978	32,973	7,574	19,016	4,439
Jan.	1954	865	1,149	1,085	36,472	5,500	13,265	4,221
Feb.	1954	495	761	715	39,997	4,629	11,591	4,699
Mar.	1954	531	922	836	41,275	3,542	8,930	4,308
Apr.	1954	100	354	255	39,907	4,092	9,557	4,213
May	1954	103	275	219	39,366	5,060	13,013	4,265
June	1954	2	34	26	36,844	6,139	16,056	4,417
July	1954	0	0	0	35,650	7,638	20,473	4,746
Aug.	1954	0	0	3	34,605	8,764	23,409	4,510
Sept.	1954	3	31	33	33,232	9,270	25,439	4,448
Oct.	1954	210	322	332	33,221	9,615	27,050	4,653
Nov.	1954	466	666	658	31,012	8,807	25,152	4,199
Dec.	1954	768*	1,020*	967	33,470	7,296	19,132	3,660
Jan. d/	1955	838	1,248	1,143	37,768	6,618	16,407	3,332
Feb. e/	1955	687	1,007	933	40,800	4,723	10,639	2,622

a/ Degree days, U. S. Weather Bureau; Stocks based on U. S. Bureau of Mines figures, in thousands of barrels.

b/ Degree days are the number of degrees of temperature that the average temperature for each day falls below 65° F.

c/ Includes states of Illinois, Indiana, Kentucky, Michigan, Minnesota, N. Ohio, and Wisconsin.

d/ Degree days through January; Stocks as of January 28.

e/ Degree days through February; Stocks as of March 4.

* Revised figures.

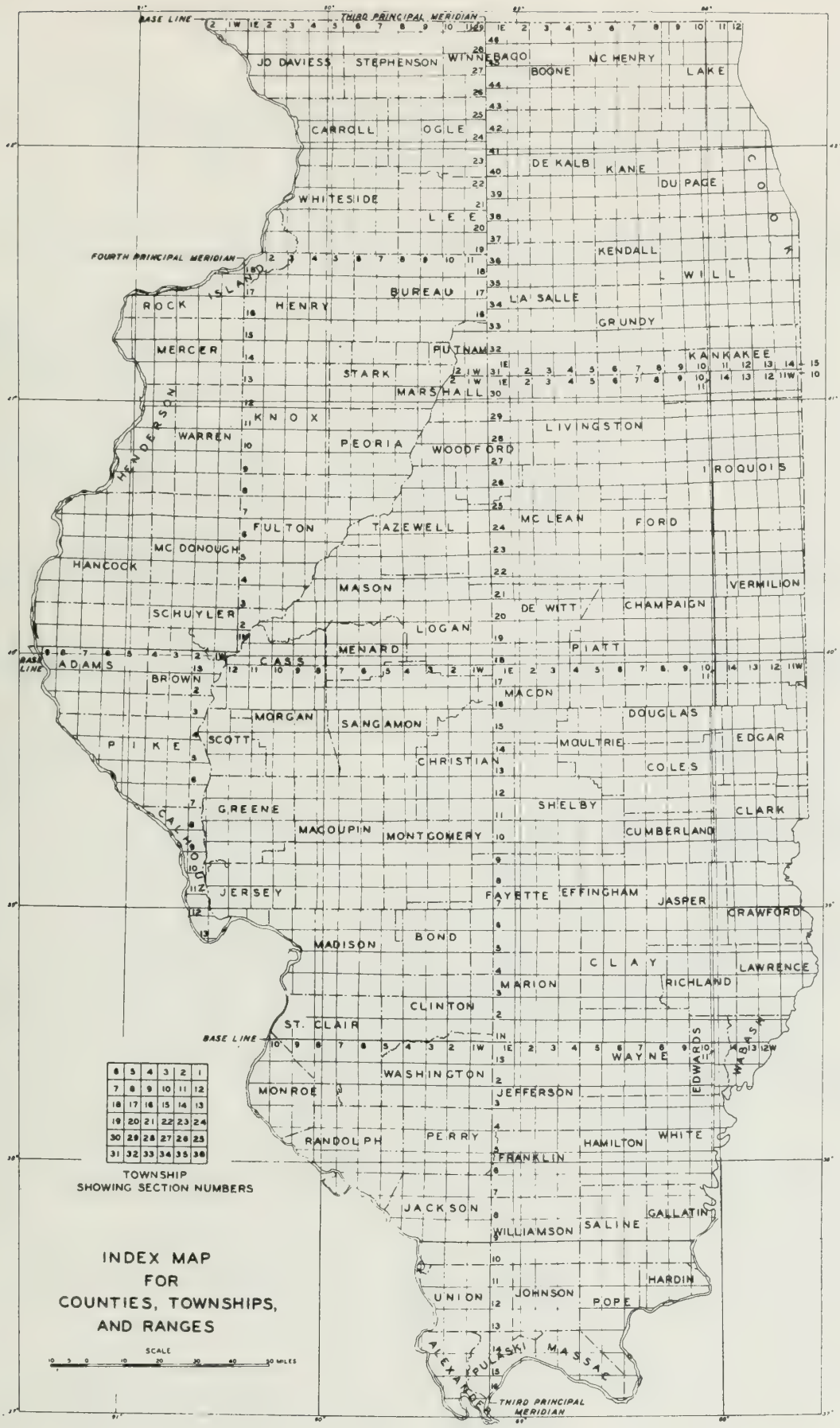
BASE LINE
THIRD PRINCIPAL MERIDIAN
FOURTH PRINCIPAL MERIDIAN
JO DAVIESS
STEPHENSON
WINNEBAGO
BOONE
MC HENRY
LAKE
CARROLL
OGLE
DE KALB
KANE
DU PAGE
WHITESIDE
LEE
KENDALL
WILL
ROCK ISLAND
HENRY
BUREAU
LA SALLE
GRUNDY
MERCER
PUTNAM
STARK
KANKAKEE
MARSHALL
HENDERSON
KNOX
WARREN
PEORIA
WOODFORD
LIVINGSTON
IROQUOIS
FULTON
TAZEWELL
MC LEAN
FORD
MC DONOUGH
HANCOCK
MASON
VERMILION
SCHUYLER
DE WITT
CHAMPAIGN
LOGAN
MENARD
PIATT
ADAMS
CASS
BROWN
MACON
MORGAN
SANGAMON
DOUGLAS
SCOTT
PIKE
MOULTRIE
EDGAR
CHRISTIAN
COLES
GREENE
SHELBY
CLARK
CALHOUN
MACOUPIN
MONTGOMERY
CUMBERLAND
JERSEY
FAYETTE
EFFINGHAM
JASPER
CRAWFORD
MADISON
BOND
CLAY
LAWRENCE
MARION
RICHLAND
CLINTON
ST. CLAIR
WAYNE
EDWARDS
WABASH
WASHINGTON
MONROE
JEFFERSON
RANDOLPH
PERRY
HAMILTON
WHITE
FRANKLIN
JACKSON
GALLATIN
WILLIAMSON
SALINE
HARDIN
UNION
JOHNSON
POPE
ALEXANDER
PULASKI
MASSAC
TOWNSHIP
SHOWING SECTION NUMBERS
INDEX MAP
FOR
COUNTIES, TOWNSHIPS,
AND RANGES
SCALE
MILES

DRILLING BY COUNTIES

WELLS COMPLETED BETWEEN MARCH 2 AND MARCH 29, 1955,
AND WILDCAT WELLS DRILLING ON MARCH 29

(Abbreviations used in this report will be found on the last page.)
(Errata, old wells deepened, reconditioned old wells follow list of drilling wells.)

BOND COUNTY

4N, 4W, Burgess Twp.
11, NW SW SW. B. A. Baker #1 S. Parker. D&A (CDU)* 3-29-55 Spd. 3-2-55 WF**

5N, 2W, Pleasant Mound Twp.
31, NW NW SW. Ervin Drlg. Co. #1 Fricker. D&A 3-15-55 TD 2439' Silurian ls., top 2430' Spd. 1-29-55 Dudleyville East Pool.

5N, 4W, Old Ripley Twp.
16, 552' from N. line, 300' from W. line, NE NE. Paul Andrews #1 D. Wall. MIST 3-29-55 Spd. 3-17-55 WN*** (Old Ripley Pool).

16, SE NW SE. O. E. I'Anson #1 Clark. Drlg. 345' 3-29-55 Spd. 3-22-55 WN (Old Ripley Pool).

16, SE SE SE. E. F. Smith #2 Dillman. POP 3-29-55 Spd. 12-23-54 WN (Old Ripley Pool).

17, NE NW SW. F. L. Dittmeier #1 Donk Bros. Coal & Coke Co. D&A 3-29-55 TD 675' Pennsylvanian ss., top 589' Spd. 3-15-55 WN (Old Ripley Pool).

20, S½ NW NE. A. & V. Solano #1 Branico. D&A 3-22-55 TD 652' Pennsylvanian ss., top 574' Spd. 3-10-55 WN (Old Ripley Pool).

22, 430' from S. line, 330' from E. line, NE NW. H. R. Weder #1 E. R. File. Comp. 3-22-55 IP 30 BOP & 7 BW after fracture treatment TD 649' Pennsylvanian ss., top 639' Spd. 1-11-55 Old Ripley Pool.

22, 1070' from N. line, 330' from W. line, SE SW. H. Wilkening #1 File. Comp. 3-22-55 IP 12 BOP & 20 BW after fracture treatment TD 606' Pennsylvanian ss., top 597' Spd. 2-8-55 Shot 15 qts. Old Ripley Pool.

22, 486' from S. line, 330' from W. line, SE SW. H. Wilkening #2 H. W. File. D&A 3-22-55 TD 610' Pennsylvanian ss., top 595' Spd. 3-12-55 Old Ripley Pool.

29, NW NE NE. Viola Jansen #1 Gilliand. D&A 3-29-55 TD 607' Pennsylvanian ss., top 594' Spd. 3-17-55 WN (Old Ripley Pool).

* Completion data unreported; will be given when available; not included in total completions for month.
** Wildcat far - more than 2 miles from production.
*** Wildcat near - from ½ to 2 miles from production.

BOND COUNTY (Continued)

6N, 2W, Mulberry Grove Twp.

3, NE NE SW. Magnolia Pet. Co. #8 J. Elam. Comp. 3-8-55 IP 629 BOP TD 2274' Devonian ls., top 2255' Spd. 2-9-55 Woburn Cons. Pool.

6N, 4W, Shoal Creek Twp.

3, 330' from N. line, 340' from W. line, SW SW. H. Luttrell #1 May Camp et al. D&A 3-8-55 TD 2144' Silurian ls., top 2010' Spd. 2-22-55 WN (Sorento Pool).

CHAMPAIGN COUNTY

17N, 10E, Raymond Twp.

4, SE SE NE. S. D. Tate #1 Grace L. Raymond. D&A 3-15-55 TD 1808' Trenton ls., top 1720' Spd. 2-26-55 WF.

CHRISTIAN COUNTY

12N, 2W, Johnson Twp.

6, NW NW SE. F. L. Runyon #1 L. J. Ripscher. D&A 3-8-55 TD 2152' Silurian ls., top 2142' Spd. 2-4-55 WF.

14N, 3W, Buckhart Twp.

7, SW NW SW. V. S. & S. Oil Co. #1 Nate Smith Comm. "B". Drlg. 1717' 3-29-55 Spd. 3-21-55 WF.

7, SE NE SE. A. Valter #1 W. Hobbs. POP 3-29-55 Spd. 1-15-55 WN (Edinburg West Pool).

8, NW SW SW. Carter Oil Co. #1 B. Berry-Belva Comm. LOC 3-29-55 WN (Edinburg West Pool).

8, SE NW SE. V. S. & S. Drilling Co. #1 Ruth Hunsley. Comp. 3-29-55 IP 238 BOP & 96 BW after fracture treatment TD 1796' PB 1772' Silurian ls., top 1752' Spd. 2-11-55 Acidized 2000 gals. Edinburg West Pool.

14N, 3W, South Fork Twp.

21, SE NW NW. J. W. Miloncus et al #1-A H. B. Cass et al. Comp. 3-29-55 IP 480 BOP TD 1694' Silurian ls., top 1677' Spd. 3-16-55 Edinburg West Pool.

21, NW SE NW. E. L. Sagle #1 A. Boggs. Tstg. 3-29-55 Spd. 2-24-55 WN (Edinburg West Pool).

15N, 1W, Mosquito Twp.

10, NE SW SW. D. McCumber #1 B. Fulk. Comp. 3-22-55 IP 25 BOP TD 1892' Silurian ls., top 1860' Spd. 1-21-55 Acidized 2500 gals. Mt. Auburn Cons. Pool.

16, NE NW SE. H. F. Robison #1 G. Armstrong. Comp. 3-29-55 IP 58 BOP after fracture treatment TD 1903' Silurian ls., top 1892' Spd. 2-22-55 Mt. Auburn Cons. Pool.

16, NE SE NE. H. F. Robison #1 Annie Crawford "A". Comp. 3-29-55 IP 16 BOP after fracture treatment TD 1905' Silurian ls., top 1883' Spd. 2-15-55 Mt. Auburn Cons. Pool.

CHRISTIAN COUNTY (Continued)

15N, 1W, Mosquito Twp.

16, SW SE NE. H. F. Robison #2 Anna Crawford "A". Comp. 3-29-55 IP 50 BOP after fracture treatment TD 1908' Silurian ls., top 1882' Spd. 3-1-55 Mt. Auburn Cons. Pool.

15N, 2W, Mt. Auburn Twp.

14, SE SE SW. Don McCumber #1 Alice Augur. Comp. 3-22-55 IP 147 BOP after fracture treatment TD 1907' Silurian ls., top 1884' Spd. 2-1-55 Acidized 2500 gals. Mt. Auburn Cons. Pool.

CLARK COUNTY

9N, 14W, Johnson Twp.

32, 910' from S. line, 330' from E. line, SW NE. R. M. Edwards #1 R. Murphy. D&A (SO) 3-15-55 after fracture treatment TD 2352' Carper ss., top 2250' Spd. 1-11-55 Oak Point Pool.

10N, 14W, Casey Twp.

25, NE SE SW. A. Peters, Jr. #1 Fain. Comp. 3-15-55 IP 20 BOP & 8 BW after fracture treatment TD 1391' PB 1371' Carper ss., top 1310' Spd. 10-15-54 Martinsville Pool.

11N, 13W, Dolson Twp.

16, SW SE NE. P. W. Lucas #1 C. V. Hutchings. D&A 3-29-55 TD 775' Pennsylvanian ss., top 560' Spd. 10-30-54 WF.

CLAY COUNTY

2N, 7E, Stanford Twp.

16, SE SW SE. Noah Pet. Co. #1 Bay. D&A 3-29-55 TD 3140' Ste. Genevieve ls., top 3052' Spd. 3-18-55 Clay City West Pool.

2N, 8E, Clay City Twp.

7, 330' from N. line, 330' from W. line, S½ SW. J. N. Hockman #1 Green. Comp. 3-15-55 IP 28 BOP after fracture treatment TD 3090' PB 2985' Aux Vases ss., top 2956' Spd. 2-18-55 Clay City Cons. Pool.

17, NW NW SW. Partlow & Cochoncur #3 L. Skelton. Comp. 3-22-55 IP 151 BOP & 28 BW after fracture treatment TD 3038' Cypress ss., Aux Vases ss., & McClosky ls. Spd. 2-11-55 Acidized 1000 gals. Clay City Cons. Pool.

3N, 6E, Harter Twp.

6, SW SW SW. Shulman Bros. #1 L. Hendy. LOC 3-29-55 WN (Oskaloosa East Pool).

3N, 7E, Stanford Twp.

3, SW NW NE. C. G. Hardin #2 Hope-Dickey. Comp. 3-22-55 IP 110 BOP after fracture treatment TD 2634' PB 2620' Cypress ss., top 2590' Spd. 3-4-55 Sailor Springs Cons. Pool.

12, SW NE NW. Breuer & Robison #3 J. Medley. Comp. 3-22-55 IP 72 BOP after fracture treatment TD 2979' PB 2650' Cypress ss., top 2620' Spd. 2-8-55 Sailor Springs Cons. Pool.

18, SW SE NE. Texas Co. #1 L. Cosner. Comp. 3-22-55 IP 68 BOP & 168 BW after fracture treatment TD 3018' PB 2943' Cypress ss., Bethel ss., Aux Vases ss., L.Ohara ls. Spd. 1-26-55 Acidized 2000 gals. Flora Pool.

CLAY COUNTY

3N, 7E, Stanford Twp.
29, SW SE SW. Snyder Drlg. & Well Serv. Co. #1 Guyott. D&A 3-15-55 TD 3120' Ste. Genevieve ls., top 3002' Spd. 2-27-55 WN (Sailor Springs Cons. Pool).

4N, 7E, Hoosier Prairie Twp.
36, SE NE SE. Slagter Prod. Co. #1 C. J. Schmautz. Comp. 3-8-55 IP 5 BOP & 190 BW TD 2343' Tar Springs ss., top 2340' Spd. 1-21-55 Sailor Springs Central Pool.

5N, 6E, Blair Twp.
35, NE SE SW. D. Webster #1 C. Porter Hrs. Comp. 3-15-55 IP 5 BOP & 5 BW after fracture treatment TD 2790' Rosiclare ls., top 2784' Spd. 6-22-54 Acidized 3000 gals. Hord South Pool.

5N, 7E, Bible Grove Twp.
36, NW NE SW. N. C. Davies #1 Wattles. Comp. 3-15-55 IP 40 BOP & 110 BW after fracture treatment TD 2587' Cypress ss., top 2569' Spd. 1-30-55 Sailor Springs Cons. Pool.

CLINTON COUNTY

2N, 2W, Clement Twp.
15, NE NE SW. Dale Hopkins #1 Hiernan. D&A (CDU) 3-29-55 Spd. 3-7-55 WF.

2N, 2W, Carlyle Twp.
30, NW SW SW. L. Kapp #1 T. Huels & Huelsman Comm. D&A (CDU) 3-29-55 Spd. 3-9-55 WN (Huey South Pool).

2N, 3W, Carlyle Twp.
36, NE NW SE. Schiermann-Imming #1 Huelsman. D&A 3-22-55 TD 1200' Bethel ss., top 1188' Spd. 2-28-55 WN (Huey South Pool).

2N, 3W, Wade Twp.
10, SE SE NW. B. J. Starr #1 Kruep. Comp. 3-15-55 IP 27 BOP TD 935' Golconda ls., top 882' Spd. 10-15-54 Carlyle Pool.

2N, 4W, Breese Twp.
13, NE SE NE. L. Raeber #1 Larpe-Hummert Comm. D&A 3-22-55 TD 987' Cypress ss., top 957' Frogtown Pool.

23, 250' from N. line, 330' from E. line, NE NW. Pure Oil Co. #1 A. C. Koch "A". D&A (SO) 3-22-55 TD 2334' PB 2312' Silurian ls., top 2293' Spd. 2-19-55 WN (Frogtown Pool). Acidized 1000 gals.

COLES COUNTY

12N, 10E, Hutton Twp.
27, NE SE NE. P. Karhanek #1-A Ezra Riggins. D&A 3-22-55 TD 969' Ste. Genevieve ls., top 934' Spd. 1-22-55 WF.

13N, 10E, Ashmore Twp.
28, NW SE SE. Sam J. Burkitt #1 O. Stites. D&A 3-29-55 TD 475' Spd. 3-8-55 WF.

14N, 7E, North Okaw Twp.
25, NW SE NE. Hill Prod. Co. #1 J. C. Skinner. D&A 3-22-55 TD 1826' Ste. Genevieve ls., top 1792' Spd. 3-14-55 Cooks Mills East Pool.

CRAWFORD COUNTY

5N, 12W, Honey Creek Twp.

4, SE SE SE. J. A. & E. O. MacDonell. Comp. 3-8-55 IP 3 BOP & 12 BW TD 1418' Cypress ss., top 1367' Spd. 1-10-55 Main Cons. Pool.

6, NW SW SE. Frederking-Wageman #1 C. Bryant. Comp. 3-22-55 IP 100 BOP & 20 BW after fracture treatment TD 1429' PB 1420' Bethel ss., top 1374' Spd. 3-1-55 Main Cons. Pool.

6, SW SW SE. Frederking-Wageman #2 C. Bryant. Comp. 3-29-55 IP 90 BOP & 20 BW after fracture treatment TD 1434' PB 1421' Bethel ss., top 1401' Spd. 3-14-55 Main Cons. Pool.

6, SE SE SW. Frederking-Wageman #2 Frost Hrs. Comp. 3-29-55 IP 90 BOP & 24 BW after fracture treatment TD 1420 PB 1417' Bethel ss., top 1387' Spd. 3-6-55 Main Cons. Pool.

6, SE NE SW. Tidewater Assoc. Pet. Co. #1 K. Hudson et al. Comp. 3-22-55 IP 70 BOP & 8 BW after fracture treatment TD 1550' PB 1385' Bethel ss., top 1363' Spd. 2-7-55 Main Cons. Pool.

6, NE NE SW. Tidewater Assoc. Oil Co. #2 K. Hudson et al. Comp. 3-29-55 IP 104 BOF after fracture treatment TD 1421' Bethel ss., top 1348' Spd. 3-9-55 Main Cons. Pool.

7, NW NW NE. Frederking & Wageman #1 Bryant. Comp. 3-8-55 IP 46 BOP & 20 BW after fracture treatment TD 1451' Bethel ss., top 1420' Spd. 2-6-55 Main Cons. Pool.

7, NE NE NW. George & Wrather #1 Kizzie Hudson. Comp. 3-15-55 IP 55 BOP & 40 BW after fracture treatment TD 1471' PB 1440' Bethel ss., top 1411' Spd. 2-19-55 Main Cons. Pool.

7, NW NE NW. George & Wrather #2 Hudson Hrs. Comp. 3-22-55 IP 50 BOP & 40 BW after fracture treatment TD 1461' PB 1433' Bethel ss., top 1407' Spd. 2-27-55 Main Cons. Pool.

7, SW NE NW. George & Wrather #3 Hudson Hrs. Comp. 3-29-55 IP 25 BOP & 25 BW after fracture treatment TD 1477' PB 1460' Bethel ss., top 1436' Spd. 3-4-55 Main Cons. Pool.

7, NE NW NW. Richart & Bloom #1 S. Rosborough. Comp. 3-22-55 IP 65 BOP & 53 BW after fracture treatment TD 1416' PB 1400' Bethel ss., top 1380' Spd. 2-16-55 Main Cons. Pool.

8, NW NW NE. Athene Devel. Co., Inc. #2 Wesley-Shidler-Mefford. D&A 3-15-55 TD 1477' Bethel ss., top 1461' Spd. 2-20-55 Main Cons. Pool.

9, SE NW NE. N. L. Grant et al #1 Hartlerode. D&A 3-29-55 TD 1561' Ste. Genevieve ls., top 1520' Spd. 3-7-55 Main Cons. Pool.

5N, 13W, Martin Twp.

12, NE NW NW. Mt. Carmel Drlg. Co. #1 Jones Hrs. D&A 3-15-55 after fracture treatment TD 1531' Ste. Genevieve ls., top 1520' Spd. 2-13-55 Main Cons. Pool.

CRAWFORD COUNTY (Continued)

5N, 13W, Martin Twp.

13, SE SW SE. Ray Willis #1 Ashcraft. D&A 3-15-55 after fracture treatment TD 1495' Cypress ss., top 1441' Spd. 8-12-54 Main Cons. Pool.

14, SE SE NW. R. Willis #1 Coon "A". D&A 3-15-55 TD 1616' Cypress ss., top 1597' Spd. 9-21-54 WW (Main Cons. Pool).

5N, 13W, South West Twp.

24, NW NE NW. R. Willis #1 Price. Comp. 3-15-55 IP 168 BOP after fracture treatment TD 1656' PB 1560' Cypress ss., top 1542' Spd. 10-26-54 Lawrence Pool.

24, NE NE NW. R. Willis #2 Price. D&A 3-8-55 TD 1563' Cypress ss., top 1530' Spd. 12-1-54 Lawrence Pool.

6N, 11W, LaMotte Twp.

18, NE NW NE. K. L. Martin #1 R. McGahey. D&A (SO) 3-8-55 TD 1525' Aux Vases ss., top 1511' Spd. 2-9-55 Main Cons. Pool.

6N, 12W, Robinson Twp.

5, 330' from N. line, 500' from W. line, SW SE. Van Tarble #1 Grossman. D&A (CDU) 3-29-55 Spd. 2-9-55 WW (Main Cons. Pool).

6N, 13W, Martin Twp.

24, SW SW NW. Ryan & Sharp #2 Sears. D&A (SO) 3-22-55 TD 1595' PB 1000' Ste. Genevieve ls., top 1499' Spd. 10-13-53 Shot 20 qts. Main Cons. Pool.

7N, 13W, Licking Twp.

3, SE NE NW. Midwest Drlg. Co. #1 Young. Comp. 3-8-55 IP 30 BOP after fracture treatment TD 1018' Pennsylvanian ss., top 1010' Spd. 1-26-55 Main Cons. Pool.

8N, 12W, Hutsonville Twp.

12, SE SE NE. British-Carribbean-American Oil Co. #1 J. Tuttle. SD 1481' 3-29-55 Spd. 1-7-55 WF.

8N, 13W, Licking Twp.

34, NW SE SW. G. F. Johnson #2 J. S. Walker. D&A 3-8-55 TD 1097' Pennsylvanian ss., top 1011' Spd. 2-2-55 Main Cons. Pool.

8N, 14W, Licking Twp.

1, 330' from S. line, 387' from W. line, NE NW. G. F. Critchfield #1 J. Geffs. D&A 3-15-55 TD 853' Spd. 3-2-55 Bellair Pool.

CUMBERLAND COUNTY

11N, 10E, Union Twp.

35, SW SE SW. C. E. Miles #3 Melton. D&A 3-29-55 TD 574' Pennsylvanian ss., top 523' Spd. 3-10-55 Siggins Pool.

DOUGLAS COUNTY

14N, 7E, Bourbon Twp.

13, NW NW NW. H. F. Robison #1 G. V. Hilgensorg. PITS 3-29-55 WF.

EDGAR COUNTY

14N, 11W, Edgar Twp.

5, SE SE SW. Frank E. Fox #1 E. F. Findley. Skidding rig 3-29-55 Spd. 3-7-55 WF.

14N, 14W, Embarrass Twp.

24, SW SE NE. E. Paul Spicer #1 Johnson. D&A 3-29-55 TD 262' Spd. 11-22-54 Warrenton-Borton Pool.

15N, 14W, Shiloh Twp.

22, NW NW NW. Sidney M. Levine #1 Hughes. D&A 3-15-55 TD 815' Devonian ls., top 730' Spd. 2-22-55 WF.

EDWARDS COUNTY

2S, 10E, Albion Twp.

1, NE NE SE. Allen Bros. #4 Schock-Funkhouser. Comp. 3-22-55 IP 72[illegible] BOP after fracture treatment TD 3162' PB 3[illegible]75' Aux Vases ss., top 3[illegible]43' Spd. 2-28-55 Albion Cons. Pool.

1, SE NW NE. V. I. Holgen #1 E. Hodgson. D&A 3-2-55 TD 33[illegible]7' St. Louis ls., top 326[illegible]' Spd. 2-18-55 Albion Cons. Pool.

4, SW SW NW. J. J. Oslager #1 P. Potter. POP 3-29-55 Spd. 2-4-55 WN (Ellery North Pool).

2S, 11E, Albion Twp.

6, NW NE SW. Allen Bros. #1 Lankford Unit. Comp. 3-15-55 IP 90 BOP & 100 EW after fracture treatment TD 3155' PB 3[illegible]50' Aux Vases ss., top 3[illegible]23' Spd. 2-15-55 Albion Cons. Pool.

EFFINGHAM COUNTY

6N, 6E, Union Twp.

1, SW SW SE. Reiss & Coslett #1 Gaddey. POP 3-29-55 Spd. 3-10-55 WN (Hill East Pool).

11, SE NE SE. Partlow & Cochonour #1 Gophart. D&A 3-29-55 TD 2805' Ste. Genevieve ls., top 2716' Spd. 3-15-55 Hill East Pool.

7N, 7E, Bishop Twp.

23, SW SW SW. H. F. Robison #1 A. D. Field. LOC 3-29-55 WN (Elliottstown East Pool).

FAYETTE COUNTY

5N, 3E, Lone Grove Twp.

6, NW SW NW. Clyde Bassett #1 B. Whitehead. D&A 3-29-55 TD 1792' Cypress ss., top 16[illegible]8' Spd. 3-16-55 St. James Pool.

6N, 1E, Vandalia Twp.

12, NE NE NW. T. A. Lonsgraf #1 Willms. D&A 3-15-55 TD 178[illegible]' Aux Vases ss., top 1763' Spd. 1-6-55 WF.

7N, 2E, Sefton Twp.

12, 334' from N. line, 330' from W. line, SE SE. Hughes Prod. Co. #5 South Hopper. Comp. 3-8-55 IP 10 BOP TD 1525' Cypress ss., top 151[illegible]' Spd. 8-20-53 Shot 20 qts. Louden Pool.

FAYETTE COUNTY (Continued)
9N, 3E, Louden Twp.
26, SE SW SE. Kluzek & Gentile #1 E. St. Pierre. D&A (SO) 3-15-55 after fracture treatment TD 1840' Ste. Genevieve ls., top 1768' Spd. 2-2-55 Acidized 1000 gals. Louden Pool.

FRANKLIN COUNTY
7S, 2E, Denning Twp.
8, 450' from S. line, 273' from E. line, SW. Pure Oil Co. #1 C. W. & F. Coal Co. LOC 3-29-55 WF.

GALLATIN COUNTY
7S, 8E, Omaha Twp.
20, SE SW NW. W. Duncan #4 Duckworth. D&A 3-29-55 TD 3155' Ste. Genevieve ls., top 3018' Spd. 3-7-55 Roland Cons. Pool.

32, C E½ NW NE. T. G. Glass #1 Guy Bruce Comm. D&A 3-15-55 TD 2072' Tar Springs ss., top 2013' Spd. 2-15-55 WN (Omaha Pool).

7S, 9E, Asbury Twp.
24, NW SW SW. Collins Bros. #1 Hale. NR 3-29-55 Spd. 6-12-54 WN (Concord South Cons. Pool).

26, NE NW SE. National Assoc. Pet. Co. #1 Ida Edwards. D&A 3-29-55 TD 3070' Ste. Genevieve ls., Spd. 3-9-55 WN (Concord South Cons. Pool).

33, NW NE SW. G. Engle #1 L. Sanders. D&A (SO) 3-29-55 TD 3143' Ste. Genevieve ls., top 2976' Spd. 3-12-55 WN (Herald Cons. Pool).

8S, 8E, North Fork Twp.
1, NE NE NE. Clark & Clark #1 H. Rogers. D&A 3-8-55 TD 2937' Ste. Genevieve ls., top 2916' Spd. 2-19-55 WN (Omaha East Pool).

8S, 9E, Ridgway Twp.
22, SW SE NW. Pintozzi Oil Co. #1 F. Hish. Comp. 3-15-55 IP 72 BOP TD 2495' Cypress ss., top 2482' Spd. 1-22-55 Inman West Cons. Pool.

9S, 10E, Shawnee Twp.
28, NE NE NW. Van Den Bark & McGuire #1 Wiederhold. NR 3-29-55 Spd. 1-2-54 WN (Shawneetown East Pool).

HAMILTON COUNTY
4S, 7E, Beaver Creek Twp.
14, NE SW NE. Carter Oil Co. #6 Provident Mutual Life Ins. Co. Comp. 3-29-55 IP 278 BOP & 163 BW after fracture treatment TD 3319' Aux Vases ss., top 3273' Spd. 3-5-55 Bungay Cons. Pool.

35, SW SW NE. Collins Bros. #1 Foley Comm. NR 3-29-55 Spd. 11-11-54 WN (Bungay Cons. Pool).

7S, 5E, South Flannigan Twp.
5, SE SE SE. C. E. Brehm #2 Sally Waller. Comp. 3-29-55 IP 450 BOF after fracture treatment TD 3241' PB 3225' Aux Vases ss., top 3214' Spd. 3-4-55 Rural Hill West Pool.

HAMILTON COUNTY (Continued)

7S, 5E, South Flannigan Twp.

5, SW NE NE. C. E. Brehm #3 Waller Comm. Comp. 3-29-55 IP 40 BOP after fracture treatment TD 3247' PB 3233'. Aux Vases ss., top 3222' Spd. 2-15-55 Rural Hill West Pool.

5, NW NE SE. C. E. Brehm #1 Williams Hrs. D&A 3-8-55 TD 3243' Aux Vases ss., top 3225' Spd. 2-26-55 Rural Hill West Pool.

5, SE NW NE. Q. B. Mitchell #1 Spillmon. Comp. 3-8-55 IP 70 BOP & 10 BW after fracture treatment TD 3340' PB 3240' Aux Vases ss., top 3222' Spd. 1-27-55 Rural Hill West Pool.

HANCOCK COUNTY

3N, 7W, St. Albans Twp.

1, 1320' from S. line, 336' from W. line, SW. R. L. Short #1 Short. D&A 3-22-55 TD 700' Wapsipinicon sh., top 640' Spd. 1954 WF.

3N, 9W, Rocky Run Twp.

13, NW SW NE. L. O. Werner #1 Putman. Drlg. 85' 3-29-55 Spd. 3-24-55 WF.

IROQUOIS COUNTY

25N, 12W, Milford Twp.

19, W½ SE SW. Chas. Beebe #1 A. Lundberg. SD 850' 3-29-55 Spd. 11-3-52 WF.

JASPER COUNTY

5N, 9E, Smallwood Twp.

1, NW NE SE. Don Slape #5 H. H. Harvey. Comp. 3-15-55 IP 120 BOP after fracture treatment TD 2982' Rosiclare ss., top 2974' Spd. 10-7-54 Clay City Cons. Pool.

5N, 10E, Fox Twp.

5, NW SE SW. Athene Devel. Co., Inc. #2 A. C. Roberts. Comp. 3-29-55 IP 406 BOP TD 3306' Salem ls., top 3261' Spd. 3-5-55 Acidized 3000 gals. Clay City Cons. Pool.

5, SE NE SW. Pure Oil Co. #3 Bertha Cunningham "A". Comp. 3-8-55 IP 227 BOP TD 3301' Salem ls., top 3250' Spd. 2-14-55 Clay City Cons. Pool.

5, NW SW NE. Pure Oil Co. #2 King Consol. Comp. 3-8-55 IP 48 BOP TD 3290' Salem ls., top 3232' Spd. 2-3-55 Clay City Cons. Pool.

6, NW SW SW. Kingwood Oil #2 J. W. McConnell. Comp. 3-8-55 IP 76 BOP after fracture treatment TD 2980' PB 2954' McClosky ls., top 2936' Spd. 1-27-55 Acidized 3500 gals. Clay City Cons. Pool.

6, NW SW NW. Kingwood Oil Co. #3 J. W. McConnell. Comp. 3-22-55 IP 170 BOP after fracture treatment TD 3068' PB 2986' McClosky ls., top 2978' Spd. 2-10-55 Clay City Cons. Pool.

6, SE NE SW. Kingwood Oil Co. #4 J. W. McConnell. D&A 3-8-55 TD 3020' Ste. Genevieve ls., top 2849' Spd. 2-24-55 Clay City Cons. Pool.

JASPER COUNTY (Continued)
5N, 10E, Fox Twp.
7, W½ SW SE. Pure Oil Co. #4 G. W. Richards. Comp. 3-8-55 IP 191 BOP after fracture treatment TD 2883' PB 2812' Aux Vases ss., top 2767' Spd. 2-4-55 Acidized 3000 gals. Clay City Cons. Pool.

6N, 8E, North Muddy Twp.
4, SW SW SW. Texas Co. #1 A. Wetherholt. D&A 3-29-55 TD 3115' St. Louis ls., top 3108' WF.

6N, 9E, Wade Twp.
13, NE SE SE. P. Fulk #1 Wm. Funkhouser. D&A 3-22-55 TD 3453' Salem ls., top 3396' Spd. 3-12-55 WN (Newton Pool).

8N, 14W, Grandville Twp.
28, NE NW NE. J. D. Black #1 F. Wiman. Comp. 3-22-55 IP 10 BOP after fracture treatment TD 736' Pennsylvanian ss., top 722' Spd. 2-8-55 Bellair Pool.

JEFFERSON COUNTY
1S, 3E, Fields Twp.
27, C N½ NW SE. John Dunnill #1 Harris-McDaniel Comm. D&A (SO) 3-15-55 TD 2815' Ste. Genevieve ls., top 2700' Spd. 2-12-55 Acidized 5500 gals. Divide West Pool.

3S, 3E, Dodds Twp.
21, SE NE SE. E. T. Robinson #1 O. Smith "B". Comp. 3-15-55 IP 18 BOP & 20 BW after fracture treatment TD 2823' PB 2717' Aux Vases ss., top 2699' Spd. 1-28-55 King Pool.

34, NW SW SW. Keystone Oil Co. #2 P. Mace "C". Comp. 3-29-55 IP 128 BOP & 1 BW after fracture treatment TD 2720' Aux Vases ss., top 2712' Spd. 2-25-55 King Pool.

JERSEY COUNTY
6N, 13W, Quarry Twp.
4, 430' from N. line, 450' from E. line, NE SE. R. N. File #1 B. Dabbs. LOC 3-29-55 WF.

LASALLE COUNTY
36N, 5E, Northville Twp.
1, 530' from S. line, 445' from W. line, NE NE. A. C. Otto #1 Swensen. SD 1680' 3-29-55 Spd. 6-20-54 WF.

LAWRENCE COUNTY
2N, 12W, Denison Twp.
13, NE NE NW. Coon Creek Oil Co. #1 Buchanan. Comp. 3-15-55 IP 12 BOP & 7 BW after fracture treatment TD 1958' McClosky ls., top 1934' Spd. 1-3-55 Lawrence Pool.

2N, 12W, Lukin Twp.
18, NE NW SE. J. L. Harper #1 Milligan-McConnell. Comp. 3-22-55 IP 45 BOP TD 2211' Pennsylvanian ss., top 1600' Spd. 4-5-54 Ruark Pool.

LAWRENCE COUNTY (Continued)

2N, 12W, Denison Twp.

22, 330' from S. line, 430' from E. line, SE NE. G. C. Schoonmaker #1B Deckard Comp. 3-8-55 IP 1 BOP & 5 BW TD 1868' Cypress ss., top 1858' Spd. 10-21-54 Shot 35 qts. Allendale Pool.

3N, 11W, Lawrence Twp.

16, 2767' from N. line, 3061' from W. line, Sec. Coon Creek Oil Co. #1 Mefford. D&A 3-15-55 TD 1857' Ste. Genevieve ls., top 1792' Spd. 12-21-54 WN (Lawrence Pool).

3N, 11W, Denison Twp.

19, NE SE SE. W. E. Bailor #6 Leighty Est. Comp. 3-22-55 IP 70 BOP after fracture treatment TD 1880' PB 1806' Aux Vases ss., top 1800' Spd. 10-22-54 Lawrence Pool.

19, SE NE SE, W. E. Bailor #1 Leighty Comm. "B". Comp. 3-22-55 IP 36 BOP after fracture treatment TD 1872' PB 1728' Bethel ss., top 1712' Spd. 11-26-54 Lawrence Pool.

19, NE SW SE, W. E. Bailor #1 Sandlin-Akin Comm. Comp. 3-22-55 IP 60 BOP after fracture treatment TD 1874' Cypress ss., top 1604' Spd. 12-10-54 Lawrence Pool.

20, NW SW SW. W. E. Bailor #5 W. Leighty Est. Comp. 3-22-55 IP 32 BOP TD 1875' PB 1830' Aux Vases ss., top 1806' Spd. 3-13-54 Lawrence Pool.

20, 160' from N. line, 170' from E. line, SE NW SW. W. E. Bailor #4 Leighty-Ackman Comm. Comp. 3-22-55 IP 30 BOP after fracture treatment TD 1872' PB 1820' Aux Vases ss., top 1802' Spd. 12-1-53 Lawrence Pool.

29, 263' from N. line, 330' from W. line, NW SE. F. Lyons #2 Biehl & Biehl. D&A 3-15-55 TD 1960' Ste. Genevieve ls., top 1795' Spd. 1-31-55 Lawrence Pool.

3N, 12W, Lawrence Twp.

10, NW SE SE. E. O. Lurker #2 J. A. Seed "B". Comp. 3-22-55 IP 23 BOP TD 1654' Cypress ss. & Bethel ss. Spd. 1-19-55 Lawrence Pool.

3N, 12W, Denison Twp.

36, SE SW SE, F. L. Beard #4 G. Jenner. Comp. 3-15-55 IP 50 BOP TD 1680' Cypress ss. & Bethel ss. Spd. 1-26-55 Shot 120 qts. Lawrence Pool.

4N, 12W, Petty Twp.

17, C W½ NW SE. J. F. Ashoff #1 M. C. Petty. Comp. 3-15-55 IP 75 BOP after fracture treatment TD 2343' PB 1803' Spd. 2-2-55 Lawrence Pool.

4N, 13W, Petty Twp.

14, SW NW NE. Bury Drlg. Co. #1 C. Stoltz. D&A (SO) 3-8-55 after fracture treatment TD 1923' Ste. Genevieve ls., top 1838' Spd. 12-3-54 Lawrence Pool.

5N, 10W, Russell Twp.

31, SW SW NW. Hess Drlg. Co. #1 Miller. Drlg. 1696' 3-29-55 Spd. 3-21-55 WN (Russellville Pool).

LOGAN COUNTY
19N, 3W, Broadwell Twp.
9, SW SW SE. Alva Cook #1 Mildred Hembrecker. LOC 3-29-55 WF.

MACON COUNTY
15N, 2E, South Macon Twp.
21, NW SW NW. C. G. Hardin #1 R. Hogan. D&A 3-8-55 TD 1439' Ste. Genevieve ls., top 1370' Spd. 2-25-55 WF.

16N, 1E, Blue Mound Twp.
34, SW NE SW. National Assoc. Pet. Co. #1 C. E. Brown. D&A 3-8-55 TD 2086' Devonian ls., top 2034' Spd. 1-27-55 WF.

MADISON COUNTY
6N, 6W, Olive Twp.
27, 1220' from N. line, 330' from E. line, NE NW. J. Kosl, Jr. #1 A. Blom. POP 3-29-55 Spd. 2-22-55 WN (Livingston South Pool).

34, NW NW SW. H. J. Frandson #2 Hoopengarner. Comp. 3-22-55 IP 15 BOP TD 564' Pennsylvanian ss., top 551' Spd. 3-10-55 Shot 10 qts. Livingston South Pool.

MARION COUNTY
1N, 2E, Raccoon Twp.
3, 405' from S. line, 990' from E. line, SE NW. E. C. Reeves #1 C. Purcell. Comp. 3-22-55 IP 32 BOP after fracture treatment TD 2250' PB 2114' Rosiclare ss. & McClosky ls. Spd. 2-16-55 Salem Cons. Pool.

16, NE SW SW. W. J. Pfeffer #1 Murray-Birge Comm. D&A 3-29-55 TD 2247' St. Louis ls., top 2222' Spd. 3-16-55 Salem Cons. Pool.

27, 400' from N. line, 330' from W. line, SW NW. T. M. Conrey #1 Morrison. Temp. Abd. 3-15-55 after fracture treatment TD 2167' Ste. Genevieve ls., top 2074' Spd. 11-5-54 Acidized 1000 gals. Salem Cons. Pool.

1N, 3E, Haines Twp.
31, NE NW NW. Niagara Oil Co. #1 Purdue. LOC 3-29-55 WN (Kell Pool).

1N, 4E, Romine Twp.
29, SE NW NE. Gulf Refining Co. #1 R. Meador. Comp. 3-22-55 IP 106 BOP after fracture treatment TD 2948' PB 2927' Lower Chara ls., top 2774' Spd. 2-17-55 EXTENSION TO EXCHANGE EAST POOL. NEW PAY IN POOL.

2N, 4E, Iuka Twp.
2, S½ SE SW. E. E. Spencer #1 Wooldridge. D&A 3-15-55 TD 2812' St. Louis ls., top 2756' Spd. 3-1-55 Iuka Pool.

10, NW NE SE. J. Dixon #3 W. Williams. Comp. 3-8-55 IP 135 BOP & 50 BW TD 2781' PB 2735' McClosky ls., & St. Louis ls. Spd. 1-23-55 Acidized 6000 gals. Iuka Pool.

10, SW NE NE. Perrine & Perrine #2 Laymon. Comp. 3-8-55 IP 54 BOP TD 2772' St. Louis ls., top 2729' Spd. 1-20-55 Acidized 3000 gals. Iuka Pool.

MARION COUNTY (Continued)
2N, 4E, Iuka Twp.
10, NE SW NE. Texas Co. #2 A. Hawn, Jr. Comp. 3-22-55 IP 176 BOP TD 2818' PB 2780' McClosky ls. & St. Louis ls. Spd. 2-8-55 Acidized 9,000 gals. Iuka Pool.

30, NW SE NW. Perrine & Perrine #1 C. Quandt. Drlg. 2714' 3-29-55 Spd. 3-15-55 WF.

4N, 2E, Foster Twp.
19, SE SE NE. H. F. Robison #1 J. E. McNicol. D&A 3-15-55 TD 1871' Bethel ss., top 1858' Spd. 3-10-55 WF.

MERCER COUNTY
13N, 5W, Keithsburg Twp.
13, 507' from N. line, 476' from W. line, SW NW. Lee Cofer #1 McGaw. LOC 3-29-55 WF.

MONTGOMERY COUNTY
10N, 2W, Nokomis Twp.
11, 865' from N. line, 330' from W. line, NW NW. Gulf Refining Co. #1 E. Rademacher. D&A 3-8-55 TD 2691' Devonian ls., top 2512' Spd. 2-20-55 WF.

MORGAN COUNTY
14N, 9W, Franklin Twp.
24, 207' from S. line, 330' from W. line, NE NW. P. F. Bergschneider #1 J. W. Dodsworth. Drlg. 1100' 3-29-55 Spd. 1-11-55 WF.

MOULTRIE COUNTY
12N, 6E, Whitley Twp.
21, SE SE SE. Pure Oil Co. #1 Waggoner Cons. "B". D&A (SO) 3-8-55 TD 2456' PB 2452' Salem ls., top 2309' Spd. 1-29-55 Gays Pool.

14N, 4E, Marrow Bone Twp.
9, NW NE NW. Lloyd Younger, Jr. #1 L. J. Spence. SD 1642' 3-29-55 Spd. 3-11-55 WF.

PERRY COUNTY
5S, 2W, Pinckneyville Twp.
18, NE SW NE. Glenwood Oil Co. #1 Orange Bird. D&A 3-29-55 TD 1268' Bethel ss., top 1242' Spd. 3-15-55 WF.

PIKE COUNTY
3S, 4W, Fairmount Twp.
30, NE SE SE. W. Vette #1 K. Layne. LOC 3-29-55 WF.

POPE COUNTY
12S, 7E, Monroe Twp.
9, SW SE SE. W. Misener Drlg. Co. #1 H. Belt. NR 3-29-55 Spd. 6-12-54 WF.

RICHLAND COUNTY
3N, 9E, Noble Twp.
18, NW SE SE. Sanders & Fye #1 Clark Comm. Comp. 3-29-55 IP 115 BOP TD 3002' McClosky ls., top 2969' Spd. 3-4-55 Acidized 2000 gals. Clay City Cons. Pool.

RICHLAND COUNTY (Continued)

3N, 9E, Noble Twp.

18, 1650' from S. line, 990' from E. line, SE. Sanders & Fye #1 A. Grubb. Comp. 3-22-55 IP 75 BOP & 35 BW TD 2626' Cypress ss., top 2617' Spd. 2-20-55 Clay City Cons. Pool.

3N, 10E, Olney Twp.

21, SE SW NW. Don Slape #1 C. Jennings. POP 3-29-55 Spd. 1-10-55 WN (Olney South Pool).

21, NW SW NW. Don Slape #2 C. Jennings. D&A 3-22-55 TD 3128' Ste. Genevieve ls., top 3069' Spd. 2-2-55 WN (Olney South Pool).

4N, 9E, Denver Twp.

1, NE NW NE. J. W. Rudy & Pure Oil Co. #1 Cox-Varner Comm. Comp. 3-8-55 IP 228 BOP after fracture treatment TD 2809' Aux Vases ss., top 2783' Spd. 2-17-55 Clay City Cons. Pool.

1, NW NW NE. J. W. Rudy & Pure Oil Co. #3 Cox-Varner Hrs. Comp. 3-22-55 IP 125 BOP after fracture treatment TD 2822' Aux Vases ss., top 2797' Spd. 2-25-55 Clay City Cons. Pool.

5N, 9E, Denver Twp.

36, SW NE SW. Don Baines #2 H. E. Coen et al. Comp. 3-29-55 IP 40 BOP & 50 BW after fracture treatment TD 2876' PB 2864' Aux Vases ss., top 2841' Spd. 2-15-55 Clay City Cons. Pool.

36, NE NE SW. Don Baines #3 H. E. Coen et al. Comp. 3-29-55 IP 120 BOP & 10 BW after fracture treatment TD 2839' Aux Vases ss., top 2835' Spd. 2-25-55 Clay City Cons. Pool.

36, SW SW SE. J. W. Rudy #2 H. C. Coen. Comp. 3-8-55 IP 82 BOP after fracture treatment TD 2824' Aux Vases ss., top 2798' Spd. 2-7-55 Clay City Cons. Pool.

36, SW NW SE. J. W. Rudy #3 H. C. Coen. Comp. 3-29-55 IP 130 BOP & 3 BW after fracture treatment TD 2830' Aux Vases ss., top 2817' Spd. 3-5-55 Clay City Cons. Pool.

5N, 10E, Preston Twp.

28, 345' from S. line, 330' from E. line, SE SW. Calvert Drlg. Co. #2 J. Williamson. Comp. 3-15-55 IP 91 BOP TD 2900' McClosky ls., top 2874' Spd. 2-20-55 Acidized 2500 gals. Clay City Cons. Pool.

ST. CLAIR COUNTY

2S, 8W, Prairie du Long Twp.

8, NW NE NW. Mississippi River Fuel #1 M. Vale. TD 1959' 3-29-55 Spd. 12-21-54 WF.

SALINE COUNTY

7S, 5E, Tate Twp.

19, NE SW NW. Collins Bros. #1 P. Jones. NR 3-29-55 Spd. 5-24-54 WN (Cantrell Cons. Pool).

SALINE COUNTY (Continued)
8S, 7E, East Eldorado Twp.

4, SE SE SW. Nation Oil Co. #1 Neel et al. D&A 3-8-55 TD 3035' Ste. Genevieve ls., top 2965' Spd. 2-15-55 WN (Eldorado Cons. Pool).

10, SE SW NW. Humphrey & Tremont #1 Choisser-Shanks Comm. LOC 3-29-55 WN (Eldorado North Pool).

10, 345' from S. line, 374' from E. line, NW SE. W. C. McBride, Inc. #1 G. Boscarine. Comp. 3-29-55 IP 20 BOF & 130 BW TD 2608' PB 2240' Tar Springs ss., top 2223' Spd. 1-15-55 Eldorado North Pool. NEW PAY IN POOL.

10, SE SE SW. W. C. McBride, Inc. #1 E. Glascock. Comp. 3-29-55 IP 280 BOF after fracture treatment TD 2583' Cypress ss., top 2573' Spd. 2-18-55 Eldorado North Pool. NEW PAY IN POOL.

12, NE NE SE. National Assoc. Pet. Co. #1 E. Woolard. Drlg. 1790' 3-29-55 Spd. 3-23-55 WN (Omaha South Pool).

14, SW NW NW. Carter Oil Co. #1 E. Patton. Comp. 3-29-55 IP 300 BOP & F & 300 BW after fracture treatment TD 2970' Waltersburg ss., top 2118' Spd. 3-2-55 Eldorado North Pool.

14, NW SW NW. W. Duncan #4 Heck. Comp. 3-8-55 IP 216 BOF & 55 BW after fracture treatment TD 2293' Waltersburg ss., top 2126' Spd. 2-12-55 Eldorado North Pool.

15, NW NE SW. W. Duncan & J. D. Turner #2 Cook-Speer. Comp. 3-8-55 IP 1200 BOF & 200 BW after fracture treatment TD 2285' PB 2140' Waltersburg ss., top 2120' Spd. 2-11-55 Eldorado North Pool.

15, 500' from S. line, 330' from E. line, NE SW. W. Duncan & J. D. Turner #3 Cook-Speer. Comp. 3-22-55 IP 1450 BOF & 1450 BW after fracture treatment TD 2242' PB 2130' Waltersburg ss., top 2118' Spd. 2-23-55 Eldorado North Pool.

15, SE NE NW. W. C. McBride, Inc. #2 Burnett. Comp. 3-29-55 IP 960 BOF after fracture treatment TD 2591' PB 2174' Waltersburg ss., top 2113' Spd. 2-28-55 Eldorado North Pool.

15, SE NE NE. W. C. McBride, Inc. #3 H. Flanders. Comp. 3-15-55 IP 575 BOF after fracture treatment TD 2250' PB 2155' Waltersburg ss., top 2100' Spd. 2-14-55 Eldorado North Pool.

15, SE NW NE. W. C. McBride, Inc. #2 Elsie Smith. Comp. 3-15-55 IP 720 BOF after fracture treatment TD 2295' PB 2280' Waltersburg ss., top 2118' Spd. 1-26-55 Eldorado North Pool.

15, NW NW NE. W. C. McBride, Inc. #3 Elsie Smith. Comp. 3-8-55 IP 720 BOF after fracture treatment TD 2580' PB 2135' Waltersburg ss., top 2103' Spd. 2-5-55 Eldorado North Pool.

15, NE SE NW. Gene Miller Assoc. #1 E. Smith Comm. Comp. 3-15-55 IP 624 BOF after fracture treatment TD 2580' PB 2574' Waltersburg ss., top 2120' Spd. 2-14-55 Eldorado North Pool.

SALINE COUNTY (Continued)
8S, 7E, East Eldorado Twp.

15, SE SE NE. Pitts & Bassford #3 Hugge. Comp. 3-22-55 IP 28 BOP & 13 BW after fracture treatment TD 2270' PB 2237' Waltersburg ss., top 2130' Spd. 1-31-55 Eldorado North Pool.

15, NE SE NE. Pitts & Bassford #4 G. L. Hugge. Comp. 3-22-55 IP 336 BOF & 120 BW after fracture treatment TD 2260' PB 2202' Spd. 2-10-55 Eldorado North Pool.

15, NW SE NW. J. Stelle & Assoc. #1 Blankenship et al Comm. Comp. 3-15-55 IP 1147 BOF & 15 BW after fracture treatment TD 2620' PB 2552' Spd. 2-13-55 Eldorado North Pool.

15, 380' from S. line, 280' from W. line, SE NW. J. D. Turner #1 G. Westbrooks. Comp. 3-15-55 IP 1440 BOF & 240 BW after fracture treatment TD 3170' PB 2146' Waltersburg ss., top 2127' Spd. 2-22-55 Eldorado North Pool.

20, 330' from N. line, 510' from W. line, NW SE. S. Humphrey & P. Tremont #1-A Beulah Heights Comm. Comp. 3-15-55 IP 125 BOP after fracture treatment TD 2160' PB 2151' Waltersburg ss., top 2116' Spd. 1-9-55 Eldorado Cons. Pool.

20, 330' from S. line, 335' from W. line, NE NE. Nation Oil Co. #1 E. Roberts. Comp. 3-15-55 IP 100 BOP after fracture treatment TD 2235' PB 2154' Waltersburg ss., top 2113' Spd. 2-19-55 Eldorado Cons. Pool.

21, 330' from S. line, 430' from E. line, SE SW. F. L. Beard #1 Barton Comm. D&A 3-22-55 TD 2364' Hardinsburg ss., top 2339' Spd. 2-21-55 WN (Eldorado Cons. Pool).

21, 425' from N. line, 303' from E. line, SW NW. Inland Producers #1 Simons Comm. Comp. 3-22-55 IP 480 BOF after fracture treatment TD 3050' PB 2938' Waltersburg ss., top 2144' Spd. 2-5-55 Eldorado Cons. Pool.

21, SE SW SE. T. A. Payton #1 Davidson. PITS 3-29-55 WN (Eldorado Cons. Pool).

21, 315' from N. line, 290' from E. line, NW SW. J. M. Roberts #1 J. M. Roberts. D&A 3-29-55 TD 2270' Tar Springs ss., top 2209' Spd. 2-28-55 Eldorado Cons. Pool.

21, 438' from N. line, 247' from E. line, NW NW. D. L. Wood & Son #2 A. Wood. Comp. 3-29-55 IP 600 BOF after fracture treatment TD 2270' PB 2236' Spd. 2-19-55 Waltersburg ss., top 2153' Eldorado Cons. Pool.

22, NW NW NW. O. Howard #1 N. A. Thompson. Drlg. 1840' 3-29-55 Spd. 3-21-55 WN (Eldorado North Pool).

24, SW SW NE. Bell Bros. #1 J. P. Collins. Comp. 3-15-55 IP 55 BOP & 5 BW after fracture treatment TD 3055' PB 3008' Aux Vases ss., top 2859' Spd. 1-26-55 Acidized 3000 gals. Eldorado East Pool.

29, SW SE SW. Davis & Henhall Drlg. Co. #1 Barton-Bean. D&A 3-29-55 TD 2937' Aux Vases ss., top 2908' Spd. 3-7-55 WN (Eldorado Cons. Pool).

SALINE COUNTY (Continued)
8S, 7E, East Eldorado Twp.
29, SE NE NE. H. P. Smith #1 Gibson-Mabry Comm. D&A 3-15-55 TD 2393' Hardinsburg ss., top 2350' Spd. 3-3-55 WN (Eldorado Cons. Pool).

30, SW NE SE. Humphrey & Tremont #1 L. Fulkerson et al Comm. D&A 3-22-55 TD 2954' Ste. Genevieve ls., top 2872' Spd. 2-25-55 WN (Eldorado Cons. Pool).

9S, 6E, Harrisburg Twp.
4, SW NE SW. C. D. Sharp #1 J. Matthews. LOC 3-29-55 WN (Harrisburg Pool).

SANGAMON COUNTY
14N, 4W, Cotton Hill Twp.
8, NW NE SW. W. Walden #1 Clayton. D&A 3-22-55 TD 2389' Trenton ls., top 2184' Spd. 3-9-55 WF.

10, NW NE NE. W. F. Wooters #1 W. B. Snodgrass. D&A 3-22-55 TD 1760' Silurian ls., top 1726' Spd. 3-14-55 WN (New City Pool).

12, NW NE SE. V. S. & S. Drlg. Co. #1 N. A. Smith. D&A 3-22-55 TD 1775' Silurian ls., top 1678' Spd. 3-10-55 WN (Edinburg West Pool).

14, NW SW NW. A. E. Defratis #1 Rose Drennan. LOC 3-29-55 WN (New City Pool).

SHELBY COUNTY
9N, 1E, Oconee Twp.
11, 380' from S. line, 330' from E. line, NE NE. J. D. Kuykendall #1 J. Kay. D&A 3-22-55 TD 1741' Aux Vases ss., top 1683' Spd. 3-9-55 WF.

TAZEWELL COUNTY
26N, 3W, Washington Twp.
5, 6' from S. line, 356' from E. line, SE. J. Dietrich & S. Baumann #1 T. C. Short. Fsg. 605' 3-29-55 Spd. 5-24-49 WF.

28, SW NE NE. A. H. Scroggin #1 D. H. Cummings. SD 605' 3-29-55 Spd. 1-21-54 WF.

WABASH COUNTY
1N, 12W, Wabash Twp.
17, SE SW NE. Mt. Carmel Drlg. Co. #1 G. Adams. D&A 3-22-55 TD 1538' Biehl ss., top 1513' Spd. 3-15-55 Allendale Pool.

17, SW SE NE. Mt. Carmel Drlg. #1 King-Stevens Comm. Comp. 3-29-55 IP 25 BOP TD 1551' Biehl ss., top 1542' Spd. 3-9-55 Shot 50 qts. Allendale Pool.

23, SE SW NE. Gaines & Brinkley #1 Higgins. Comp. 3-22-55 IP 13 BOP TD 1474' Biehl ss., top 1447' Spd. 1-26-55 Allendale Pool.

1N, 13W, Friendsville Twp.
12, SW SW SW. Mt. Carmel Drlg. Co. #1 V. E. Simms. D&A (SO) 3-8-55 TD 1735' Biehl ss., top 1695' Spd. 2-24-55 Friendsville North Pool.

1S, 12W, Mt. Carmel Twp.
19, NW NW NW. Skilos Oil Corp. #2 C. Steckler. Comp. 3-22-55 IP 104 BOP TD 1742' Tar Springs ss., top 1732' Spd. 3-3-55 Shot 6 qts. Mt. Carmel Pool.

WABASH COUNTY (Continued)

1S, 13W, Mt. Carmel Twp.

2, SW SE SW. F. L. Beard #1 Maxwell Comm. Comp. 3-8-55 IP 78 BOP after fracture treatment TD 2307' Cypress ss., top 2292' Spd. 1-28-55 New Harmony Cons. Pool.

2, NE NW SW. J. J. Eisner #1 A. Majors. D&A 3-22-55 TD 2460' Bethel ss., top 2447' Spd. 3-13-55 New Harmony Cons. Pool.

1S, 13W, Lick Prairie Twp.

6, 430' from S. line, 330' from E. line, SW NE. H. P. Maier #1 Miller-Baird Comm. Comp. 3-22-55 IP 20 BOP after fracture treatment TD 2581' Bethel ss., top 2565' Spd. 2-2-55 New Harmony Cons. Pool.

1S, 13W, Mt. Carmel Twp.

24, NE NE NE. Skiles Oil Corp. #1 J. J. Steckler. D&A 3-22-55 TD 1793' Tar Springs ss., top 1742' Spd. 3-10-55 Mt. Carmel Pool.

WASHINGTON COUNTY

1N, 2W, Hoyleton Twp.

19, NW NW SE. Jet Oil Co. #1 Rennegarbe Comm. D&A 3-22-55 TD 1295' Aux Vases ss., top 1252' Spd. 12-27-54 WN (Bartelso East Pool).

1S, 1W, Irvington Twp.

10, SW SW NW. Gulf Refining Co. #2 O. H. Hoelscher. Comp. 3-15-55 IP 7 BOP & 160 BW after fracture treatment TD 1533' PB 1442' Cypress ss., top 1378' Spd. 2-4-55 Irvington Pool.

1S, 5W, Venedy Twp.

16, SW SE SW. Collins Bros. #1 Huelskoetter Comm. NR 3-29-55 Spd. 10-26-54 WN (New Memphis South Pool).

2S, 1W, Ashley Twp.

33, SE NW NW. N. A. Baldridge #3 F. Sawyer. D&A 3-29-55 TD 1481' Bethel ss., top 1475' Spd. 3-24-55 Ashley Pool.

WAYNE COUNTY

1N, 5E, Orchard Twp.

11, SE NW NW. W. Pigorsch #1 G. Hoover Comm. D&A 3-22-55 TD 3040' Ste. Genevieve ls., top 2960' WN (Zenith Pool).

2N, 5E, Garden Hill Twp.

21, SW NE NE. Texas Co. #1 E. B. Fatheree. D&A 3-22-55 TD 3070' St. Louis ls., top 3062' Spd. 3-10-55 WF.

2N, 8E, Zif Twp.

30, SE SE NE. Partlow & Cochonour #4 N. Rogers. D&A 3-8-55 TD 3062' Ste. Genevieve ls., top 2984' Spd. 2-25-55 Clay City Cons. Pool.

30, NE NE SE. W. W. Toler #1 F. Hosselton. Comp. 3-15-55 IP 90 BOP TD 3103' PB 3078' McClosky ls., top 3044' Spd. 2-3-55 Acidized 3000 gals. Clay City Cons. Pool.

WAYNE COUNTY (Continued)

1S, 8E, Jaspor Twp.

21, NE NE SW. C. E. Robbins #3 C. E. Robbins "A". D&A 3-8-55 TD 3347' Ste. Genevieve ls., top 3200' Spd. 2-23-55 Clay City Cons. Pool.

28, NW NW NE. N. V. Duncan Est. #2 Bing. Comp. 3-29-55 IP 100 BOP after fracture treatment TD 3262' PB 3165' Aux Vases ss., top 3140' Spd. 3-6-55 Clay City Cons. Pool.

28, SE NE NW. C. E. Robbins #2 Rudesill "A". Comp. 3-8-55 IP 40 BOP & 10 BW after fracture treatment TD 3247' PB 3211' Aux Vases ss., top 3154' Spd. 2-13-55 Clay City Cons. Pool.

2S, 8E, Barnhill Twp.

27, NW SE NW. Nomo Pet. #2 D. D. Farrell. Junked Hole 3-15-55 TD 3350' Ste. Genevieve ls., top 3276' Spd. 2-13-55 Barnhill Pool.

2S, 9E, Leech Twp.

14, SW SW SE. Shure Oil Co. #2 A. Mann. Comp. 3-29-55 IP 500 BOF TD 3436' PB 3371' Rosiclare ls., top 3328' Spd. 3-5-55 Acidized 3000 gals. Ellery Cons. Pool.

19, NW NE SE. Allen Bros. #1 Cross Comm. MIRT 3-29-55 WN (Goldengate Cons. Pool).

23, NE SW NE. Kathryn Cooper #3 Arney. Comp. 3-29-55 IP 65 BOP & 15 BW after fracture treatment TD 3430' PB 3244' Aux Vases ss., top 3216' Spd. 3-5-55 Ellery Cons. Pool.

23, NW SE NE. K. Cooper #1 C. P. Jones. Comp. 3-22-55 IP 40 BOP after fracture treatment TD 3353' PB 3250' Aux Vases ss., top 3218' Spd. 2-13-55 Ellery Cons. Pool.

23, NE NE NW. Shure Oil Co. #1 A. Jones. Comp. 3-15-55 IP 550 BOF TD 3441' PB 3436' Rosiclare ls., top 3315' Spd. 2-13-55 Acidized 3000 gals. Ellery Cons. Pool.

3S, 7E, Big Mound Twp.

8, C SE SE. Texas Co. #12 J. G. Boggs NCT-1. Comp. 3-15-55 IP 24 BOP & 166 BW after fracture treatment TD 3360' Aux Vases ss. & McClosky ls. Spd. 1-25-55 Acidized 3000 gals. Aden Cons. Pool.

3S, 8E, Barnhill Twp.

8, SW SE NW. Texas Co. #1 H. G. French. LOC 3-29-55 WN (Mill Shoals Pool).

WHITE COUNTY

3S, 8E, Mill Shoals Twp.

20, 330' from N. line, 310' from W. line, SE SW. B. C. Blades #1 Weir-Holt Comm. D&A 3-8-55 TD 3271' Aux Vases ss., top 3224' Spd. 2-16-55 Mill Shoals Pool.

20, SE SE SW. Nation Oil Co. #1 W. Belanger Comm. Comp. 3-8-55 IP 95 BOP & 2 BW after fracture treatment TD 3280' PB 3266' Aux Vases ss., top 3227' Spd. 1-30-55 Mill Shoals Pool.

WHITE COUNTY (Continued)

3S, 8E, Mill Shoals Twp.

20, NW NE NW. Sam Tipps #1 McCullough. Comp. 3-29-55 IP 27 BOP & 170 BW after fracture treatment TD 3493' Aux Vases ss. & McClosky ls. Spd. 1-9-55 Acidized 3000 gals. Mill Shoals Pool.

29, SE NE NW. Nation Oil Co. #1 Miller-Andrews. Comp. 3-22-55 IP 135 BOP & 10 BW after fracture treatment TD 3355' PB 3270' Aux Vases ss., top 3233' Spd. 2-17-55 Mill Shoals Pool.

29, SW NW NE. H. H. Weinert #3 P. Curd Hrs. Comp. 3-8-55 IP 130 BOP & 2 BW after fracture treatment TD 3370' PB 3260' Aux Vases ss., top 3232' Spd. 2-14-55 Mill Shoals Pool.

3S, 14W, Gray Twp.

19, SW SW SW. L. G. Miller #1 C. Brechner. Drlg. 3035' 3-29-55 Spd. 3-18-55 WN (Phillipstown Cons. Pool).

4S, 10E, Hawthorne Twp.

29, 330' from S. line, 380' from W. line, SW SE. Noah Pet. Co. #1 Prudential Life Ins. Co. D&A (SO) 3-8-55 TD 3201' Ste. Genevieve ls., top 3095' Spd. 1-26-55 Respd. 2-10-55 Sumpter East Pool.

4S, 14W, Phillips Twp.

18, SE NE NE. M. Holt #1 C. Dix. Comp. 3-29-55 IP 16 BOP & 34 BW TD 3050' PB 3040' Rosiclare ls., top 3032' Spd. 2-12-53 Acidized 1500 gals. New Harmony Consol. Pool.

18, 385' from N. line, 990' from W. line, NW NW. Texas Co. #4 E. E. Owen. Comp. 3-29-55 IP 160 BOP after fracture treatment TD 2933' PB 2924' Aux Vases ss., top 2902' Spd. 2-24-55 Phillipstown Cons. Pool.

20, SE NE NW. Coy Oil Co. #1 G. A. Brown et al. D&A 3-8-55 TD 3018' Aux Vases ss., top 3006' Spd. 2-12-55 New Harmony Pool.

20, SE NE SW. Coy Oil Co. #3 A. W. Gray Est. "A". Comp. 3-29-55 IP 20 BOP & 25 BW after fracture treatment TD 2890' Aux Vases ss., top 2886' Spd. 3-6-55 New Harmony Cons. Pool.

29, SE SW SE. V. R. Gallagher #4 R. Westfall. D&A 3-22-55 TD 2947' Ste. Genevieve ls., top 2884' Spd. 3-3-55 New Harmony Cons. Pool.

29, NW SE SE. Superior Oil Co. #36 Fitton "A". D&A (SO) 3-15-55 TD 2940' Ste. Genevieve ls., top 2845' Spd. 2-13-55 Acidized 1000 gals. New Harmony Cons. Pool.

5S, 8E, Enfield Twp.

13, NE SE SE. Paco Pet. Co. #1 Pyle Hrs. D&A 3-22-55 TD 2890' Cypress ss., top 2850' Spd. 3-4-55 Trumbull Pool.

5S, 9E, Carmi Twp.

18, 330' from S. line, 1170' from W. line, SW. Paco Pet. Co. #2 Burkhard. Comp. 3-29-55 IP 40 BOP TD 2870' Cypress ss., top 2850' Spd. 2-18-55 Shot 15 qts. Trumbull Pool.

WHITE COUNTY (Continued)

5S, 10E, Hawthorne Twp.

8, SW SE NW. Texas Co. #1 L. A. Brown. D&A 3-29-55 TD 3275' St. Louis ls., top 3268' Spd. 3-12-55 WN (Sumpter East Pool).

23, SW NE SE. Toklan Prod. #1 I. Reynolds. D&A 3-29-55 TD 3140' Ste. Genevieve ls., top 3016' Spd. 12-30-54 Maunie North Pool.

26, SW NE NE. Toklan Production #3 F. H. Ackerman. Comp. 3-29-55 IP 122 BOP TD 3140' PB 3040' Lower Ohara ls., top 3025' Spd. 1-11-55 Acidized 3000 gals. Maunie North Pool.

28, SW NE NE. National Assoc. Pet. Co. #4 Hanna-Smith Comm. Comp. 3-22-55 IP 43 BOP & 168 BW after fracture treatment TD 3112' PB 2734' Cypress ss., top 2716' Spd. 2-2-55 Epworth Cons. Pool.

36, NW NW SE. National Assoc. Pet. Co. #1 Clark-Hines Unit. D&A 3-22-55 TD 3122 Ste. Genevieve ls., top 3018' Spd. 3-6-55 Maunie North Pool.

5S, 11E, Hawthorne Twp.

18, 330' from S. line, 204' from E. line, SE SW. Sun Oil Co. #1 H. J. Garner "C". Comp. 3-22-55 IP 8 BOP TD 3104' PB 3045' McClosky ls., top 3030' Spd. 2-8-55 Acidized 4000 gals. Maunie North Pool.

5S, 14W, Hawthorne Twp.

18, SW SW SW. Clark & Clark #3 C. Ford et al. Comp. 3-15-55 IP 250 BOP after fracture treatment TD 3000' PB 2960' Aux Vases ss., top 2938' Spd. 2-11-55 Maunie North Pool.

18, SE SE SW. Gilliam Drlg. Co. #3 C. Ford et al. D&A 3-29-55 after fracture treatment TD 3084' Ste. Genevieve ls., top 2972' Spd. 1-24-55 Maunie North Pool.

18, NW SE SW. Gilliam Drlg. Co. #4 C. Ford et al. Comp. 3-22-55 IP 190 BOP after fracture treatment TD 3055' PB 2966' Aux Vases ss., top 2936' Spd. 2-5-55 Maunie North Pool.

18, NW SW SE. Sun Oil Co. #6 C. W. Ford. D&A 3-29-55 TD 2959' Aux Vases ss., top 2947' Spd. 3-8-55 Maunie North Pool.

18, SW SW SE. Sun Oil Co. #5 C. W. Ford. D&A (SO) 3-22-55 after fracture treatment TD 3090' PB 2964' Ste. Genevieve ls., top 2972' Spd. 2-13-55 Maunie North Pool.

19, NE NE NW. Clark & Clark #5 F. Henning. Comp. 3-15-55 IP 370 BOF after fracture treatment TD 2993' PB 2960' Aux Vases ss., top 2941' Spd. 1-5-55 Maunie North Pool.

19, NW NW NW. Clark & Clark #4 R. Henning. Comp. 3-15-55 IP 200 BOP & 20 BW after fracture treatment TD 3010' PB 2970' Aux Vases ss., top 2956' Spd. 1-19-55 Maunie North Pool.

19, NW NW NE. Magnolia Pet. #3 F. Henning. D&A (SO) 3-22-55 after fracture treatment TD 3119' St. Louis ls., top 3106' Spd. 2-14-55 Acidized 1000 gals. Maunie North Pool.

WHITE COUNTY (Continued)

6S, 8E, Indian Creek Twp.

20, SE SE NE. H. P. Smith #1 C. D. Weiraugh. DST 3-29-55 Spd. 3-18-55 WN (Roland Cons. Pool).

28, SW SW SW. National Assoc. Pet. Co. #1 V. L. Johnson. Comp. 3-15-55 IP 40 BOP & 5 BW TD 3150' PB 3092' Rosiclare ls., top 3066' Spd. 2-3-55 Acidized 4250 gals. Roland Cons. Pool.

6S, 9E, Herald Prairie Twp.

22, 380' from S. line, 330' from E. line, SW SW. Mack Holt #2 Wilson Hrs. D&A (SO) 3-29-55 TD 2265' Waltersburg ss., top 2210' Spd. 4-13-53 Shot 10 qts. Herald Cons. Pool.

28, 380' from N. line, 330' from E. line, NE. Mack Holt #3 Wilson Hrs. D&A (SO) 3-29-55 TD 2320' Waltersburg ss., top 2303' Spd. 4-16-53 Shot 15 qts. Herald Cons. Pool.

34, SW NE SE. Slagter Prod. #3 D. Bishop. D&A (SO) 3-29-55 TD 2979' Ste. Genevieve ls., top 2930' Spd. 2-25-55 Herald Cons. Pool.

34, SE SE SE. Slagter Prod. #2 A. Hoy. Comp. 3-22-55 IP 60 BOP TD 2664' Cypress ss., top 2655' Spd. 2-16-55 Shot 65 qts. Herald Cons. Pool.

6S, 10E, Emma Twp.

16, NE SW NE. Slagter Prod. #1 L. Brown. Comp. 3-8-55 IP 60 BOP & 100 BW after fracture treatment TD 2675' Cypress ss., top 2652' Spd. 1-20-55 Concord North Pool.

34, NE SE NE. Magnolia Pet. Co. #6 Harriett Pearce Trust. D&A 3-8-55 TD 3047' Ste. Genevieve ls., top 2898' Spd. 2-16-55 Concord East Cons. Pool.

7S, 8E, Indian Creek Twp.

4, NW SE NW. Calvert Drlg., Inc. #3 Ragsdale. D&A 3-29-55 TD 3161' Ste. Genevieve ls., top 3042' Spd. 3-11-55 Roland Cons. Pool.

4, NE SW NW. W. Duncan #1 Davis-Kittinger. D&A 3-15-55 TD 3152' Ste. Genevieve ls., top 3036' Spd. 2-27-55 Roland Cons. Pool.

4, NE SW NE. C. L. Lauderdale #1 H. Ragsdale. Comp. 3-15-55 IP 25 BOP & 15 BW after fracture treatment TD 3128' PB 2780' Paint Creek ss., top 2760' Spd. 2-14-55 Roland Cons. Pool.

12, NE SE NE. F. J. Fleming #2 Bushkill-Cummins Comm. et al. Comp. 3-22-55 IP 9 BOP after fracture treatment TD 2930' Aux Vases ss., top 2912' Spd. 1-26-55 Roland Cons. Pool.

17, NE SW NE. M. Holt #2 Shaw. D&A 3-29-55 TD 3225' Ste. Genevieve ls., top 3028' Spd. 11-5-53 Roland Cons. Pool.

7S, 9E, Herald Prairie Twp.

10, SE NE NE. E. P. DuPont, Jr. #3 J. Hendricks. Temp. Abd. (SO) 3-8-55 after fracture treatment TD 2973' Aux Vases ss., top 2926' Spd. 1-18-55 Herald Cons. Pool.

OLD WELLS REWORKED

CALHOUN COUNTY
8S, 4W, Belleview Twp.
6, 20' from N. line, 100' from E. line, SW SE. Redman & Burnett #1 Fionup. D&A 3-22-55 TD 2450' Mt. Simon ss., top 2405' WF Formerly D&A

CLAY COUNTY
2N, 8E, Clay City Twp.
17, SW SW NW. Partlow & Cochonour #1 E. Henderson. Comp. 3-29-55 IP 25 BOP & 20 BW TD 3036' Cypress ss., Aux Vases ss., McClosky ls. Clay City Cons. Pool. Formerly a producer.

4N, 5E, Oskaloosa Twp.
26, NE SW NE. Texas Co. #1 Cochran. D&A 3-8-55 TD 2847' St. Louis ls., top 2842' WN (Oskaloosa Pool). Formerly D&A.

HAMILTON COUNTY
6S, 6E, Twigg Twp.
1, NE SE NE. Carter Oil Co. #8 I. Hale. Comp. 3-22-55 IP 62 BOP & 3 BW after fracture treatment TD 3030' Bethel ss. & Aux Vases ss. Dale Cons. Pool. Formerly a producer.

12, NW SW SE. Carter Oil Co. #3 C. Johnson. Comp. 3-15-55 IP 28 BOP & 2 BW after fracture treatment TD 3071' Bethel ss. & Aux Vases ss. Dale Cons. Pool. Formerly a producer.

LAWRENCE COUNTY
4N, 12W, Petty Twp.
7, SE SE SE. Nation Drlg. Co. (Was R. Halbert) #2 Bolles (Was #1 Bolles). Comp. 3-29-55 IP 140 BOP after fracture treatment TD 1665' Bethel ss., top 1649' Lawrence Pool. Formerly D&A.

MASSAC COUNTY
14S, 4E, Georges Creek Twp.
1, SE SE SE. Fred Foss #1 F. Foss. Drlg. 1300' 3-29-55 WF. Formerly D&A.

MARION COUNTY
2N, 1E, Odin Twp.
13, 350' from N. line, 330' from E. line, NW SW. J. T. Thompson (Was Wellman) #1 Seib Consol. D&A 3-29-55 TD 2236' Ste. Genevieve ls., top 2050' WN (Odin Pool). Formerly D&A.

SALINE COUNTY
8S, 7E, East Eldorado Twp.
20, 380' from S. line, 210' from E. line, NW NE. Nash Redwine #1 R. Stinson. Comp. 3-22-55 IP 80 BOP & 10 BW after fracture treatment TD 2914' PB 2002' Palestine ss. Eldorado Cons. Pool. Formerly a producer.

WASHINGTON COUNTY
1S, 2W, Hoyleton Twp.
16, 280' from S. line, 330' from W. line, NE SE. W. Duncan #1 Ben Huck. MIRT 3-29-55 WF. Formerly D&A.

WASHINGTON COUNTY (Continued)

2S, 1W, Ashley Twp.

32, NE NE SE. N. A. Baldridge #1 Waler. Comp. 3-8-55 IP 20 BOP & 50 BW TD 1440' PB 1436' Bethel ss. Ashley Pool. Formerly D&A.

2S, 4W, Plum Hill Twp.

32, NE NW SW. O. Hinton (Was Rockhill & Miami) #1 J. Palek. Comp. 3-8-55 IP 6½ BOP & 2 BW TD 2408' Devonian ls., top 2344' DISCOVERY WELL OF ELKTON POOL. Formerly D&A.

WHITE COUNTY

7S, 8E, Indian Creek Twp.

2, 470' from S. line, 825' from E. line, SE. Sinclair Oil Co. #3 C. C. Reddy. Comp. 3-22-55 IP 47 BOP after fracture treatment TD 2960' Bethel ss. & Aux Vases ss. Roland Cons. Pool. Formerly a producer.

12, NW SE NE. F. Fleming #1 Bushkill-Cummins et al Comm. (Was #1 Cummins). Comp. 3-8-55 IP 50 BOP after fracture treatment TD 2928' Aux Vases ss., top 2903' Roland Cons. Pool. Formerly D&A.

12, SW NW NE. F. J. Fleming (Was Fleming & Savage) #2 B. Downen. Comp. 3-8-55 IP 420 BOP & F after fracture treatment TD 2917' Bethel ss. & Aux Vases ss., Roland Cons. Pool. Formerly a producer.

WINNEBAGO COUNTY

44N, 2E, Rockford Twp.

24, SW NW NW. Ivan A. Seele et al #1 Seele. SD 2678' 3-29-55 WF. Formerly a junked hole.

PRODUCING WELLS PLUGGED - FEBRUARY 23 to MARCH 23, 1955*

Data furnished by Department of Mines and Minerals, Springfield, Illinois

Company	Farm and Well Number	Location	Total Depth in Feet	Date Plugged	Pool Name
		CHRISTIAN COUNTY			
Nat'l. Assoc. Pet.	M. L. Bradley #1	NE SW SE, 20-13N-1E	2409	2-23-55	Assumption Cons.
" " "	" " " #1A	270' NL, 330' EL, SW SE, 20-13N-1E	1112	2-22-55	" "
		CLARK COUNTY			
Magnolia Pet.	C. W. Wells #1	330' SL, 344' EL, NE SE, 19-10N-13W	507	11-16-54	Martinsville
" "	Ella Mae Young #2	220' SL, 220' EL, NW SE, 19-10N-13W	437	11-22-54	"
		CLINTON COUNTY			
Henry Loeb	Deters #28	842' SL, 205' WL, SW NE, 2-2N-3W	1050	2-17-55	Carlyle
		CRAWFORD COUNTY			
Bury Drlg. Co.	C. Kaley #1	SE SW SE, 16-6N-12W	2105	11-19-54	Main Cons.
Nomo Pet. Corp.	William Lang #P-1	NW NW SW, 32-6N-12W	976	12-8-54	" "
Tide Water Assoc.	G. L. Thompson #2	190' NL, 632' WL, SE NE, 27-6N-13W	912	3-10-55	" "
Ohio Oil Co.	T. W. Randolph #2	660' NL, 250' WL, NW SE, 9-7N-13W	986	2-2-55	" "
Ohio Oil Co.	Geo. P. Hopkins #1	200' NL, 200' WL, NW NE SW, 23-6N-13W	958	2-15-55	" "
		EDWARDS COUNTY			
E. H. Morris	Frank Schmittler #2-A	330' NL, 280' WL, SW SE, 14-3S-10E	3180	12-4-53	Albion Cons.
Robinson-Puckett, Inc.	Joseph F. Bunting #1	NE SE SE, 20-1S-14W	3092	3-11-55	Bone Gap Cons.
		GALLATIN COUNTY			
D. Lambert	Tim Rister #1	SE NE SE, 5-8S-9E	3100	3-10-55	Herald Cons.
		JEFFERSON COUNTY			
F. L. Strickland	Johnson-Whitlock #2	SE NW NW, 27-3S-3E	2751	1-18-55	King
		LAWRENCE COUNTY			
Texas Gas Transmission	Henry Bierhaus #6	1320' SL, 510' WL, SW SE, 13-4N-11W	778	12-23-53	Russellville
" " "	" #2	1320' NL, 660' WL, NE, 13-4N-11W	787	1-15-54	"
" " "	" #3	560' SL, 700' WL, SW NE, 13-4N-11W	1090	1-8-54	"

* Includes some wells plugged earlier but not previously reported.

PRODUCING WELLS PLUGGED - FEBRUARY 23 to MARCH 23, 1955 (Continued)

Company	Farm and Well Number	Location	Total Depth in Feet	Date Plugged	Pool Name
		LAWRENCE COUNTY (Continued)			
Texas Gas Transmission	Henry Bierhaus #4	1320' SL, 660' WL, SE, 13-4N-11W	1090	1-4-54	Russellville
Ohio Oil Co.	J. E. Johnson #18	330' SL, 200' WL, NW SE, 32-4N-12W	1511	3-10-55	Lawrence
" " "	Isaac Boyd #5	250' NL, 480' WL, NW NE, 30-4N-12W	1354	3-8-55	"
" " "	S. J. Gee a/c 1 #16	690' NL, 770' WL, NW NE, 34-3N-12W	1027	3-16-55	"
" " "	S. N. Cooper a/c 1 #7	250' NL, 600' EL, NE NW, 5-3N-12W	1046	2-22-55	"
		WABASH COUNTY			
Forest Oil Corp.	C. Smith #2	200' NL, 640' EL, NE SE, 9-1N-12W	1542	2-6-55	Allendale
" " "	" " #6	200' SL, 200' EL, SE NW SE, 9-1N-12W	1535	1-28-55	"
" " "	" " #10	190' SL, 220' WL, NE SE, 9-1N-12W	1547	1-23-55	"
" " "	" " #11	660' NL, 660' EL, NE SE, 9-1N-12W	1557	1-31-55	"
		WHITE COUNTY			
Keystone Oil Co.	E. Flota #1	NE SW NE, 35-6S-8E	3139	2-27-55	Roland Cons.
British American Oil Prod. Co.	Metcalf #A-9	330' NL, 360' WL, NE NE, 31-3S-14W	1550	3-12-55	Phillipstown Cons.
Mack Holt	Everett Weasel #1	SE SW NW, 33-6S-9E	2465	3-6-55	Herald Cons.
V. M. McGraw	Dagley #1	SW NE SE, 2-7S-9E	1876	3-16-55	" "
Tuley & Carter	Sarah Tuley et al #1	NE SE NW, 8-7S-10E	2915	2-6-55	Concord S. Con.
Sohio Pet. Co.	R. E. Pearce B #3	NE NE NE, 3-7S-10E	2967	2-12-55	Concord East Con.

DRY HOLES PLUGGED - FEBRUARY 23 to MARCH 23, 1955*

Data furnished by Department of Mines and Minerals, Springfield, Illinois

Company	Farm and Well Number	Location	Total Depth in Feet	Date Plugged	Wildcat or Pool Name
		BOND COUNTY			
Accuro & Solano	Barnico #1	S½ NW NE, 20-5N-4W	651	3-15-55	Wildcat
B. A. Baker	Sam Parker #1	NW SW SW, 11-4N-4W	1050	3-17-55	"
C & S Drlg. Co.	Walter Schuster #1	NW NE NE, 32-5N-4W	664	2-25-55	"
Homer Luttrell	Nessel & Camp #1	330' NL, 340' WL, SW SW, 3-6N-4W	2144	3-4-55	"
Frank L. Dittmeier	Donk Bros. Coal & Coke Co. #1	NE NW SW, 17-5N-4W	609	3-17-55	"
Herman W. Wilkening	File #2	486' SL, 330' WL, SE SW, 22-5N-4W	610	3-18-55	Old Ripley
		CHAMPAIGN COUNTY			
S. D. Tate	Raymond #1	SE SE NE, 4-17N-10E	1808	3-9-55	Wildcat
		CHRISTIAN COUNTY			
J. W. Miloncus	Arthur L. Davis #1	NW NW NW, 22-13N-4W	1770	2-23-55	Wildcat
Dell Carroll	Elizabeth McKinivan #1 Lease B	SW NE SW, 9-14N-3W	1785	11-24-54	"
		CLARK COUNTY			
Gulf Ref. Co.	Mary E. Kendall #1	SW SE NE, 22-11N-11W	2370	2-1-55	Wildcat
M. C. Milam	Millis #1	NW NE SE, 31-9N-12W	1176	11-13-54	"
Frank T. Whittinghill, Jr.	Bruce Gard #1	C SW NE, 10-10N-14W	533	10-1-54	Casey
Forest Oil Corp.	Dehl Z-6	190' SL, 140' EL, NW NE, 15-10N-14W	565	3-1-55	"
Frank A. Bridge	Kent Morgan O-3 #3	660' SL, 220' WL, SE SW, 7-10N-14W	541	3-8-54	Siggins
Oil Research	Darrell Downey #1	860' NL, 220' WL, NW SW, 7-10N-14W	529	10-1-53	"
States Oil Co.	Brown #5	100' SL, 100' WL, NE, 26-10N-14W	552	9-11-54	Johnson North
D. P. Knierim	Heim #1	SE NE NE, 3-9N-14W	720	2-16-54	" "
S. B. Griffith	Roy Crumrin #1	C NW SE, 13-9N-13W	867	11-20-53	Martinsville
S. B. Griffith	Clifford Zeigler #1	658' SL, 681' WL, SW, 13-9N-13W	865	11-19-53	"
W. E. Camp	Bartholomew-Davis Comm. #1	330' SL, 230' EL, NE NW SW, 7-9N-13W	585	3-19-53	"
		CLAY COUNTY			
Snyder Drlg. & Well Servicing Co.	Guyott #1	SW SE SW, 29-3N-7E	3170	3-10-55	Wildcat
A. A. Richey	Green #2	NW NW NW, 11-4N-6E	2890	12-22-53	Louisville N.

* Includes some wells plugged earlier but not previously reported.

DRY HOLES PLUGGED - FEBRUARY 23 to MARCH 23, 1955 (Continued)

Company	Farm and Well Number	Location	Total Depth in Feet	Date Plugged	Wildcat or Pool Name
		CLINTON COUNTY			
M. Mazzarino	Hughes-Diekemper Comm. #1	NE SW SW, 23-3N-3W	1159	10-12-54	Carlyle No.
Shulman Bros.	DuComb #1	990' SL, 990' EL, SE NW, Frac., 6-1N-2W	1508	3-23-55	Huey South
Dale Hopkins	Niermann #1	NE NE SW, 15-2N-2W	1410	3-13-55	Wildcat
Louis Kapp	Tony Huels & Huelsman Comm. #1	NW SW SW, 30-2N-2W	1247	3-14-55	"
Leroy Raeber	Lappe-Hummert Comm. #1	NE SE NE, 13-2N-4W	987	3-18-55	Frogtown
		CRAWFORD COUNTY			
Calvan American & M. Guyer	E. S. Henry et al #1	SE SE SE, 22-7N-13W	1055	6-24-53	Main Consol.
Calvan American	K. Walters #O-1	NE NE NE, 27-7N-13W	1045	6-22-53	" "
Chio Oil Co.	Amanda Dart #18	510' NL, 825' EL, NE SE, 18-7N-13W	967	5-29-53	" "
C. C. Pearson	Osie Milam #1	238' NL, 630' WL, SW NE, 15-7N-13W	1000	12-14-53	" "
Midwest Drlg.	Ervin H. Cooley #2-B	SE NW NW, 11-7N-13W	1012	8-12-54	" "
Walter S. Appling	Wilson #3	NE SE SW, 9-7N-13W	997	9-19-52	" "
Sapphire American	Chalon H. Titsworth #O-6	NE SW SE, 5-7N-13W	1029	10-5-54	" "
Athene Development Co.	Wesley Shidler Hefford #2	NW NW NE, 8-5N-12W	1476	2-25-55	" "
Skiles Oil Corp.	L. B. Highsmith #P-1	330' SL, 330' EL, SE Frac., 18-5N-11W	972	11-19-52	" "
Skiles Oil Corp.	McCarty #1	726' NL, 330' WL, NE, 19-5N-11W	980	11-23-52	" "
Ashland Oil & Ref.	Bennie Stevenson et al #1	C SE SE, 17-5N-11W	1005	8-7-54	" "
Ashland Oil & Ref.	Willard Montgomery #1	C NE NW, 20-5N-11W	986	1-18-54	" "
Ashland Oil & Ref.	Chas. H. DeLong B #1	C NW NW, 20-5N-11W	963	2-1-54	" "
Skiles Oil Corp.	G. Walter Comm. #P-5	SE NE NE, 1-6N-13W	1030	6-10-54	" "
Nomo Pet.	L. Highsmith #P-8	330' NL, 290' WL, SE SE, 31-6N-12W	1541	9-8-54	" "
E. Constantin	A. VanWinkle #O-3	SW NE NW, 31-6N-12W	1010	5-26-53	" "
Sapphire American Pet.	L. S. Heath #O-14	NE NE SE, 15-6N-12W	1088	3-12-53	" "
Skiles Oil Corp.	Noble Correll #P-5	SE NW NW, 11-7N-12W	1049	10-31-52	" "
Ashland Oil & Ref.	A. E. Shipman #1	NE NE NE, 11-5N-13W	970	9-19-52	" "
N. L. Grant	H. Hartlerode #1	SE NW NE, 9-5N-12W	1561	3-13-55	" "
R. R. Forker	Tohill CW 4	435' NL, 378' EL, SE NE, 28-6N-13W	890	1-7-55	" "
Midwest Drlg. Co.	Alice Newlin #B3	NE SE NE, 25-8N-13W	1591	11-24-54	" "
Kenneth Chalfant	Alma Wilson #S 1	330' SL, 450' EL, NE, 1-7N-14W	1050	4-28-54	" "

DRY HOLES PLUGGED - FEBRUARY 23 to MARCH 23, 1955 (Continued)

Company	Farm and Well Number	Location	Total Depth in Feet	Date Plugged	Wildcat or Pool Name
		CRAWFORD COUNTY (Continued)			
E. H. Morris	Killough-Aten #1	NE NE NE, 24-7N-14W	1085	12-20-54	Main Cons.
G. F. Critchfield	J. B. Geffs #1	330' SL, 387' WL, NE NW, 1-8N-14W	853	3-3-55	Bellair
Forest Oil Corp.	L. Spencer #F15	#1 220' SL, 220' EL, SW NW, 11-8N-14W	630	9-23-52	"
" " " " "	#F14	#1 1' SL, 220' EL, NE SW NW, 11-8N-14W	620	8-19-52	"
W. H. Davison	Samuel C. Evans #0-1	NE NE NW, 11-8N-12W	1015	1-23-54	Wildcat
Van Tarble	W. W. Grossman #1	330' NL, 500' WL, SW SE, 5-6N-12W	1057	3-4-55	"
		CUMBERLAND COUNTY			
Ryan Oil Co.	E. McVey #1	440' SL, 440' EL, SW SE, 2-10N-10E	444	12-2-54	Siggins
		EDGAR COUNTY			
M. Luther Livingood	Stark #1	990' SL, 360' WL, SW, 7-12N-13W	502	2-15-55	Wildcat
Sidney M. Levine	Hughes #1	NW NW NW, 22-15N-14W	815	3-14-55	"
		EDWARDS COUNTY			
Virgil I. Helgen	Edna Hodgson #1	SE NW NE, 1-2S-10E	3307	3-2-55	Albion Cons.
E. H. Morris	Yokel Comm. #1	NE NE SW, 36-1S-10E	3272	7-17-54	" "
		FAYETTE COUNTY			
Clyde Bassett	Fred Whitehead #1	NW SW NW, 6-5N-3E	1791	3-21-55	St. James
		FRANKLIN COUNTY			
F. L. Strickland	Alva Cook #1	NW SE NW, 21-5S-3E	2559	1-24-55	Whittington
		GALLATIN COUNTY			
Nat'l. Assoc. Pet.	Ida Edwards #1	NE NW SE, 26-7S-9E	3070	3-20-55	Wildcat
C. E. Skiles	Geo. Brackett #1	C SE NW, 23-7S-8E	3085	12-21-54	"
Theo. G. Glass	Guy Bruce Comm. #1	C E½ NW NE, 32-7S-8E	2072	2-24-55	"
Walter Duncan	N. H. Duckworth #4	SE SW NW, 20-7S-8E	3155	3-20-55	Roland Cons.
Rainbow Prod. Corp.	Ivan Green #12	850' NL, 320' EL, NE NE, 20-9S-9E	1776	12-10-53	Junction
		GREENE COUNTY			
John S. Adams	Hallock #1	NE SE NW, 15-12N-13W	690	10-6-54	Wildcat
		HAMILTON COUNTY			
W. J. McGlasson	Waller #2	SE SE NE, 8-7S-5E	3295	4-14-54	Cantrell Cons.
C. E. Brehm	Iva Brown #1	NW NE SE, 17-7S-5E	3237	2-20-55	" "
C. E. Brehm	William-Heirs #1	NW NE SE, 5-7S-5E	3243	3-4-55	Rural Hill West

DRY HOLES PLUGGED - FEBRUARY 23 to MARCH 23, 1955 (Continued)

Company	Farm and Well Number	Location	Total Depth in Feet	Date Plugged	Wildcat or Pool Name
		JACKSON COUNTY			
Ben Hess	Combs #1	220' SL, 330' WL, NW NE, 12-7S-4W	794	10-2-53	Wildcat
		JASPER COUNTY			
Perry Fulk	Wm. Funkhouser #1	NE SE SE, 13-6N-9E	3450	3-21-55	Wildcat
Kingwood Oil Co.	J. W. McConnell #4	SE NE SW, 6-5N-10E	3020	3-3-55	Clay City Con.
		JEFFERSON COUNTY			
Dale Hopkins	Mollie Baldridge #1	NE SW SW, 4-1S-1W	2100	3-3-55	Cravat
John F. Dunnill	Harris-McDaniel Comm. #1	C N½ NW SE, 27-1S-3E	2814	2-23-55	Divide West
		KANKAKEE COUNTY			
	Wisner "A"	960' SL, 883' EL, SE SE, 29-30N-10E	483	2-10-55	Wildcat
		LAWRENCE COUNTY			
Bury Drlg. Co.	Carl Stoltz #1	SW NW NE, 14-4N-13W	1950	3-3-55	Lawrence
Nance - Eron	L. Tustin #1-A	NW SE NW, 12-2N-12W	1281	11-10-54	"
Ashland Oil & Ref.	Wm. T. Buchanan #49	660' SL, 620' WL, NW SE, 2-2N-12W	1021	7-31-53	"
W. E. Bailor	Wayne Leighty Est. #3	NW SW, 20-3N-11W	1872	11-23-53	"
Calvan American	Carrie E. Souers #0-1	NE SE NE, 20-3N-12W	1956	5-4-53	"
John Miskell	Dorothy J. Crebs #1	NE NW NW, 23-3N-13W	2156	10-24-54	Lawrence W.
J. L. Harper	P. W. Kensler #1	SE SE NW, 18-2N-12W	1708	9-25-54	Ruark
N. V. Duncan	R. E. Schrader #2	NE SE SE, 13-2N-13W	2330	11-21-54	Ruark W. Cons.
Earl B. Reynolds	Wm. Wright #1	NE NE SW, 28-2N-13W	2893	10-25-54	Lancaster
T & H Corp.	Verne A. Deckard et al #1 Loc. 67, NE¼,	1213' S, 350' E of NW cor., 29-2N-11W	1865	10-20-54	St. Francisville
John M. Zanetis	Weh #1	SW NW SW, 24-2N-12W	1931	10-28-54	Allendale
Earle B. Reynolds	Edna Tucker #1	330' NL, 1063' WL, NW SW, 6-2N-12W	2236	10-23-54	Wildcat
Coon Creek Oil Co.	Mefford #1	2767' NL, 3061' WL, Sec. 16-3N-11W	1857	12-23-54	"
		MACON COUNTY			
C. G. Hardin	Robt. Hogan #1	NW SW NW, 21-15N-2E	1439	3-1-55	Wildcat
		MACOUPIN			
Roy Updike & Myra Updike	Schreier #1	NE NW NW, 28-7N-7W	555	3-1-55	Wildcat
		MARION COUNTY			
H. F. Robison	J. E. McNicel #1	SE SE NE, 19-4N-2E	1871	3-13-55	Wildcat
E. G. Welker	V. Duncan #1	NW NW SE, 9-3N-4E	2582	3-8-55	"
E. G. Welker	F. McKinney #1	NE NE SW, 9-3N-4E	2287	2-23-55	"
W. O. Laswell	C. A. Jones #1	SE SW SW, 14-2N-4E	2915	5-16-54	"

DRY HOLES PLUGGED - FEBRUARY 23 to MARCH 23, 1955 (Continued)

Company	Farm and Well Number	Location	Total Depth in Feet	Date Plugged	Wildcat or Pool Name
		MONTGOMERY COUNTY			
Gulf Ref. Co.	E. Rademacher #1	865' NL, 330' WL, NW NW, 11-10N-2W	2690	3-5-55	Wildcat
		RICHLAND COUNTY			
Raymond Brinkley	W. E. Smith #1	NW SE SW, 26-4N-10E	3118	3-3-55	Olney Cons.
		SALINE COUNTY			
Carter Oil Co.	H.E. Helton et al #1	SW NE NE, 23-8S-7E	2887	2-25-55	Eldorado East
Superior Oil Co.	Glen Thomas #1	330' SL, 200' EL, SW NE, 25-8S-6E	3010	11-29-54	Wildcat
S.W. Humphrey & P. C. Tremont	Lewis Fulkerson et al Comm. #1	SW NE SE, 30-8S-7E	2954	3-10-55	"
Nation Oil Co.	Neel et al #1	SE SE SW, 4-8S-7E	3035	3-3-55	"
Henry P. Smith	Gibson-Mabry Comm. #1	SE NE NE, 29-8S-7E	2393	3-14-55	Eldorado Cons.
		SANGAMON COUNTY			
Frank Babiak, Jr.	Sliski #1	SE SW SE, 6-14N-4W	1816	2-22-55	Wildcat
W. F. Wooters	Snodgrass #1	NW NE NE, 10-14N-4W	1760	3-23-55	"
Welby Walden	Clayton #1	NW NE SW, 8-14N-4W	2389	3-18-55	"
E. C. Cunningham	M.N. Hamilton #1	NE NW SW, 25-17N-3W	1769	3-2-55	"
		SHELBY COUNTY			
J. D. Kuykendall	John Kay #1	380' SL, 330' EL, NE NE, 11-9N-1E	1741	3-10-55	Wildcat
		WABASH COUNTY			
E. Paul DuPont, Jr.	Roscoe M. Schafer #1	SW NW NE, 31-2N-11W	5143	2-25-55	Wildcat
Mt. Carmel Drlg.	Gentry Adams #1	SE SW NE, 17-1N-12W	1536	3-17-55	Allendale
Mt. Carmel Drlg.	V. E. Simms #1	SW SW SW, 12-1N-13W	1735	3-4-55	Friendsville N.
John J. Eisner	Amos Majors #1	NE NW SW, 2-1S-13W	2460	3-20-55	New Harmony Cons.
Hoyt Lovelace	Eugene Shumate #3	330' NL, 450' WL, SW NW, 2-1S-13W	2328	2-17-55	" "
Skiles Oil Corp.	Jno. P. Steckler #1	NE NE NE, 24-1S-13W	1793	3-15-55	Mt. Carmel
		WASHINGTON COUNTY			
Albert Gentles	Raymond Reinhardt #1	SE SE NE, 33-1N-3W	2664	2-24-55	Wildcat
		WAYNE COUNTY			
Texas Co.	E. B. Fatheree #1	SW NE NE, 21-2N-5E	3070	3-19-55	Wildcat
Nomo Pet. Corp.	David D. Farrel #2	NW SE NW, 27-2S-8E	3350	2-26-55	Barnhill
Partlow & Cochonour	Nannie Rogers #4	SE SE NE, 30-2N-8E	3061	3-4-55	Clay City Cons.
		WHITE COUNTY			
Keystone Oil Co.	Garner #D-1	330' NL, 430' EL, SW SE, 1-5S-10E	2654	2-28-55	Phillipstown Cons.

DRY HOLES PLUGGED - FEBRUARY 23 to MARCH 23, 1955 (Continued)

Company	Farm and Well Number	Location	Total Depth in Feet	Date Plugged	Wildcat or Pool Name
		WHITE COUNTY (Continued)			
Keystone Oil Co.	Garner "D" #2	NW SE SE, 1-5S-10E	2991	2-14-55	Phillipstown Cons.
C.L. Lauderdale	W. L. Knight #1	NW SW SE, 10-7S-9E	3040	2-23-55	Herald Cons.
C.L. Lauderdale	Don Wease #B-1	SE NE SW, 18-7S-9E	3006	2-21-55	" "
Paul S. Knight	Moore et al #1	SW SE SW, 16-7S-9E	2938	2-2-55	" "
Coy Oil Co.	Geo. A. Brown et al #1 Comm.	SE NE NW, 20-4S-14W	3018	2-25-55	New Harmony Cons.
Mabee Pet. Co.	Hanna #3	NE SE NE, 28-5S-10E	3097	2-18-55	Epworth Cons.
Magnolia Pet.	Harriet Pearce Trust #6	NE SE NE, 34-6S-10E	3047	3-5-55	Concord East Cons.
Sanders & Fye	Hammett #1	951' NL, 330' EL, NE, 3-7S-8E	3014	3-14-55	Roland Cons.
Calvert Drlg.	Herschel Ragsdale #3	NW SE NW, 4-7S-8E	3161	3-22-55	" "
Davis-Menhall	Moore #1	SW SW SW, 18-7S-9E	3015	2-18-55	" "
Noah Pet. Co.	Prudential Ins. Co. #1	330' SL, 380' WL, SW SE, 29-4S-10E	3201	2-23-55	Sumpter East
Nat'l. Assoc. Pet.	Clark-Hines Unit #1	NW NW SE, 36-5S-10E	3121	3-15-55	Maunie North
Ben C. Blades	Weir-Holt Comm. #1	330' NL, 310' WL, SE SW, 20-3S-8E	3267	3-1-55	Mill Shoals
Nat'l. Assoc. Pet.	Roy Pearce #1	SW SW NE, 2-7S-10E	2963	2-9-55	Wildcat
Paul J. McIntyre	M. Mills #1	NE NE SE, 12-7S-9E	3219	3-10-55	"

ABBREVIATIONS USED IN THIS REPORT

Abd.—Abandoned
AF—After fracture treatment
BOF—Barrels of oil flowing
BOP—Barrels on pump
BW—Barrels of water
C—Center
CDU—Completion data unreported; to be given when available
CO—Cleaning out
Comp.—Completed
Crg.—Coring
Csg.—Casing
D & A—Dry and abandoned
Drlg.—Drilling
DST—Drill stem test
E—East ½
Fm.—Formation
Fsg.—Fishing
IP—Initial production
Loc.—Location
Ls.—Limestone
MIM—Moving in material
MIRT—Moving in rotary tools
MIST—Moving in standard tools
N—North ½
NE—Northeast ¼
NR—No report
NW—Northwest ¼
PB—Plugged back
POP—Putting on pump
RURT—Rigging up rotary tools
RUST—Rigging up standard tools
S—South ½
SD—Shut down
SDO—Shut down orders
SDR—Shut down for repairs
SE—Southeast ¼
SG—Show of gas
Sh.—Shale
SITR—Shut in tank room
SO—Show of oil
Spd.—Spudded or spudding
Ss.—Sandstone
SSO—Slight show of oil
SW—Southwest ¼
Swb.—Swabbing
Temp. abd.—Temporarily abandoned
TD—Total depth
Tstg.—Testing
Twp.—Township
UR—Underreaming
W—West ½
WF—Wildcat far (more than 2 miles from production)
WN—Wildcat near (½ to 2 miles from production)
WOC—Waiting for cement to set
WOST—Waiting on standard tools
330′ SL—330 feet from the south line

(10255—16M—2-55) 2

Some Recent Publications of Interest to
thePetroleum Industry
by
ILLINOIS GEOLOGICAL SURVEY
Urbana, Illinois

Ill. Pet. 66. Illinois Oil-Field Brines: Their Geologic Occurrence and Chemical Composition (1952). 25 cents.

Ill. Pet. 70. Developments in Illinois and Indiana in 1953. Gratis.

Ill. Pet. 71. Oil and Gas Development in Illinois During 1953. Gratis.

R.I. 170. Petrology and Sedimentation of Upper Chester Sandstones (1953). Gratis.

R.I. 172. Structural History of the Centralia Area (1954). 25 cents.

Cir. 180. Some Important Aspects of Water Flooding in Illinois (1952). Gratis.

Cir. 183. Short Papers on Geologic Subjects: (1) Some New Observations on Niagaran Reefs in Illinois. (2) The Chouteau Formation of Illinois (1953). Gratis.

Cir. 185. Summary of Water Flood Operations in Illinois Oil Pools During 1952. Gratis.

Cir. 191. Filter Cake Formation and Water Losses in Deep Drilling Muds (1954). Gratis.

Illinois Basin (Reprint of Circular 160, Summary of Stratigraphy Shown in Geologic Cross Section of Illinois Basin) (1954). Gratis.

Preliminary Structure Map of the "Trenton" in Illinois. Contours show sea-level elevation on top of the "Trenton" at 100-foot intervals. Size, 18 x 32 inches. 30 cents. (Jan. 1954).

Oil and gas development maps, in square units of 9 townships each, on a scale of 2 inches = 1 mile. Blue-line prints, revised every 3 months. Available for most of south-central Illinois between Decatur and Harrisburg, the Indiana line and Edwardsville. 60 cents each.

The Decatur map covering Townships 16 to 18 North and Ranges 1 West and 1 and 2 East, and the Cerro Gordo map covering Townships 16 to 18 North and Ranges 3 to 5 East have been completed and are now available.

553.2805
ILL
cop.1

State of Illinois
William G. Stratton, Governor
Department of Registration and Education
Vera M. Binks, Director

Division of the
STATE GEOLOGICAL SURVEY
John C. Frye, Chief
Urbana, Illinois

THE LIBRARY OF THE
MAY 24 1955
UNIVERSITY OF ILLINOIS

No. 222 OIL AND GAS DRILLING REPORT For April 1955

Monthly Report
OIL AND GAS DRILLING IN ILLINOIS

By

Virginia Kline and J. Van Den Berg

Summary by Counties

	Completed Wells	Producing Wells	Drilling Wells	Locations	Permits to Drill° Total	Permits to Drill° Wildcat
Bond	23	16	14	0	23	7
Christian	10	4	7	2	17	2
Clark	3	1	5	0	9	2
Clay	10	4	14	0	19	4
Clinton	4	0	4	0	117	3
Coles	0	0	0	1	9	1
Crawford	19	13	19	0	47	2
Cumberland	0	0	0	0	3	0
Douglas	1	0	0	0	0	0
Edgar	1	0	0	1	1	1
Edwards	2	2	8	2	11	6
Effingham	7	1	4	1	8	2
Fayette	3	2	0	0	46	1
Franklin	2	1	3	0	2	0
Gallatin	12	10	19	1	20	8
Hamilton	15	9	15	2	23	2
Hancock	0	0	1	0	0	0
Iroquois	0	0	1	0	0	0
Jasper	28	22	18	3	21	2

(Concluded on page 3)

Summary by Counties (Concluded)

	Completed Wells	Producing Wells	Drilling Wells	Locations	Permits to Drill° Total	Permits to Drill° Wildcat
Jefferson	2	1	5	2	6	1
Jersey	0	0	0	1	0	0
Johnson	1	0	0	0	1	1
Kankakee	0	0	0	1	5	1
LaSalle	0	0	1	0	0	0
Lawrence	13	8	21	2	37	3
Logan	0	0	0	1	0	0
McDonough	3	1	0	2	2	2
Macoupin	4	0	2	2	7	4
Madison	3	1	2	1	4	1
Marion	9	6	6	1	10	1
Massac	0	0	1	0	0	0
Mercer	0	0	0	1	0	0
Montgomery	1	0	0	0	1	1
Morgan	1	0	0	0	2	0
Moultrie	2	1	1	0	1	0
Pike	1	1*	0	1	1	1
Pope	0	0	1	0	0	0
Randolph	0	0	0	0	1	0
Richland	12	10	8	0	15	0
St. Clair	3	0	1	0	3	3
Saline	33	19	31	5	54	14
Sangamon	5	1	0	3	2	2
Schuyler	1	0	0	0	0	0
Shelby	1	0	0	0	1	1
Tazewell	0	0	2	0	0	0
Wabash	11	5	7	1	27	0
Washington	2	0	7	0	8	2
Wayne	18	14	17	1	23	4
White	39	21	42	5	53	3
Winnebago	0	0	1	0	0	0
	305	174	288	43	640	88

° Issued by Department of Mines and Minerals, Springfield, Illinois, March 28 through April 30, 1955.

* Gas well.

Extensions to Pools in April:

Old Ripley, Bond County (Paul Andrews #1 D. Wall, 16-5N-4W); Hill East, Effingham County (Reiss & Coslett #1 Gaddey, 1-6N-6E); Junction North, Gallatin County (G. S. Engle #1 E. Maloney, 35-8S-9E); Harrisburg, Saline County (Don Foote #1 May Comm. Unit, 34-8S-6E); Omaha South, Saline County (Nat'l. Assoc. Pet. #1 E. Woolard, 12-8S-7E); Edinburg West, Christian County (A. Valter #1 W. Hobbs, 7-14N-3W); Cantrell Consol., Saline County (Collins #1 P. Jones, 19-7S-5E); Omaha, Gallatin County (Atlas #1 G. West*, 28-7S-8E).

New Producing Strata in Pools:

Pool	County	Producing Horizon	Approximate Depth to Top, Feet
Hill East	Effingham	Cypress sandstone	2459
Junction North	Gallatin	Rosiclare formation	2865
Irvington East	Jefferson	Cypress sandstone	1770
Omaha South ~~Exchange East~~	~~Marion~~ Saline	Aux Vases sandstone	2871
Harrisburg	Saline	Waltersburg sandstone	2045
Omaha*	Gallatin	Aux Vases sandstone	2740

Possible New Pool:

W. Vette #1 K. Layne, 30-3S-4W, Pike County, wildcat gas well which may open a new gas pool.

Pool Consolidations:

Eldorado North included in Eldorado Consolidated.
Rural Hill West and West End included in Cantrell Consolidated.

* Old dry hole worked over.

The

GEOLOGIC COLUMN FOR SOUTHERN ILLINOIS

and lists of

OIL AND GAS POOLS AND PRODUCING STRATA IN ILLINOIS

is issued annually as a supplement to the Drilling Report.

New Pools Discovered from May 1954 through April 1955

Pool: County	Twp.	Range
May 1954		
Passport West: Clay	4N	8E
Eldorado Central: Saline(1)	8S	7E
June		
Dudleyville East: Bond	4-5N	2-3W
Old Ripley: Bond	5N	4W
Bone Gap West: Edwards	1S	10E
Staunton West: Macoupin	7N	7W
Norris City: White (2)	6-7S	8E
July		
August		
Dubois Central: Washington	3S	1W
September		
Iola Central: Clay	5S	5E
Harristown: Macon	16N	1E
October		
Edinburg West: Christian	14N	3W
Baldwin: Randolph	4S	6W
Eldorado North: Saline	8S	7E
November		
Cooks Mills East: Coles	14N	7E
Elliottstown East:Effingham	7N	7E
December		
Harco: Saline	8S	5E
New City: Sangamon	14N	4W
January 1955		
Exchange East: Marion	1N	4E
Samsville Northwest:Edwards	1N	10E
February		
None		
March		
Elkton: Washington	2S	4W
April		
None		

(1) Now included in Eldorado Consolidated.
(2) Now included in Roland Consolidated.

Well Completions in Illinois

Summary by Months, January 1954 - April 1955

	Pool Wells			Wildcat Wells				
	Oil	Gas	Dry	New Pools	Extensions	Dry Near(a)	Dry Far(b)	Total
1954								
Jan.	182	0	73	4	10	41	28	338(19)*
Feb.	94	1	56	0	2	11	11	175(4)
Mar.	82	0	51	2	9	24	12	180(8)
Apr.	123	1	64	3	4	27	21	243(6)
May	142	2	84	2	7	28	20	285(3)
June	135	1	63	5	1	23	21	249(11)
July	191	0	80	0	4	33	34	342(11)
Aug.	142	0	62	1	4	41	17	267(10)
Sept.	173	1	82	2	6	24	18	306(15)
Oct.	165	1	102	3	8	32	25	336(7)
Nov.	168	1	67	2	5	24	30	297(8)
Dec.	196	1	87	2	8	30	19	343(6)
	1,793	9	871	26	68	338	256	3,361(107)
1955								
Jan.	165	0	78	2	7	31	22	305(2)
Feb.	128	1	66	0	0	30	15	240
Mar.	133	0	60	1	1	25	17	237(4)
Apr.	172	1	80	0	8	27	24	312(7)

* Figures in parentheses refer to number of producing wells included in total which had previously been completed as dry holes.

(a) One-half mile to two miles from nearest production.

(b) Over two miles from nearest production.

Illinois Completions and Production

Since January 1, 1954

	Completions°	Producing Wells	Production (Thousands of barrels)1/ New Fields	Old Fields 2/	Total
1954					
January	319	196(19)a/	4,591	577	5,168
February	171	97(4)	4,401	564	4,965
March	172	93(8)	4,859	639	5,498
April	237	131(6)	4,780	631	5,411
May	282	153(3)	4,904	630	5,534
June	238	142(11)	5,045	672	5,717
July	331	195(11)	4,845	676	5,521
August	257	147(10)	4,738	669	5,407
September	291	182(15)	4,767	666	5,433
October	329	177(7)	5,353	669	6,022
November	289	176(8)	5,299	698	5,997
December	338	207(5)	5,548	719	6,267
	3,254	1,896(107)	59,130	7,810	66,940
1955					
January	303	174(2)	5,596	678	6,274
February	240	129	5,277	638	5,915
March	233	135(4)	5,875*	675*	6,550**
April	305	181(7)	5,825*	675*	6,500**

* Estimated by Illinois State Geological Survey.

** Estimated by Illinois State Geological Survey from Oil and Gas Journal Report .

1/ Production figures based on Illinois Basin Scout Association's Pipe Line Production Report.

2/ Includes Devonian production at Sandoval and Bartelso.

° Includes only oil and gas producers and dry holes.

a/ Figures in parentheses refer to number of producing wells included in totals which had previously been completed as dry holes.

Wells in the New Pools*, May 3, 1955

County and Pool	Producing Wells	Abandoned Wells	Dry Holes	Drilling Wells	Locations
Bond: Dudleyville East	2	0	2	0	0
Old Ripley	23	0	5	7	0
Sorento	2	6	8	0	0
Woburn Consol.	72	11	29	4	0
Bond, Clinton: Beaver Creek	13	3	19	0	0
Bond, Montgomery: Panama	3	8	17	0	0
Christian: Assumption Consol.	159	12	22	0	0
Assumption South	2	1	4	0	0
Edinburg West	19	0	12	4	0
Mt. Auburn Consol.	82	2	21	2	0
Pana	4	0	0	0	0
Clark: Melrose	4	0	2	0	0
Melrose South	1	0	2	0	0
Oak Point	1	1	2	0	0
Weaver	31	7	10	0	0
Westfield East	9	4	21	1	0
Clay: Bible Grove South	3	0	4	0	0
Clay City West	16	6	18	0	0
Flora	31	11	19	0	0
Flora South	3	1	8	0	0
Hord	9	0	10	0	0
Hord South	21	0	10	0	0
Ingraham	26	6	16	0	0
Iola Central	1	0	1	0	0
Iola South	12	3	9	0	0
Kenner	38	8	15	0	0
Kenner North	28	4	8	0	0
Kenner West	30	0	5	0	0
Louisville North	1	0	1	0	0
Noble West	1	0	2	0	0
Oskaloosa	36	0	11	0	0
Oskaloosa East	2	1	6	0	0
Oskaloosa South	3	0	6	0	0
Passport	45	13	20	0	0
Passport West	3	0	4	0	0
Riffle	4	1	5	0	0
Sailor Springs Central	1	1	1	5	0
Schnell South	2	1	3	0	0
Stanford South	12	6	11	0	0
Toliver East	4	0	8	0	0
Toliver South	1	0	0	0	0
Xenia	1	0	5	0	0
Xenia East	15	0	4	0	0
Clay, Effingham: Iola Consol.	182	40	70	0	0
Sailor Springs Consol.	620	103	262	0	0

Wells in the New Pools*, May 3, 1955 (Continued)

County and Pool	Producing Wells	Abandoned Wells	Dry Holes	Drilling Wells	Locations
Clay, Wayne, Richland, Jasper:					
Clay City Consol.	2915	959	1063	35	2
Clinton: Bartelso East	11	0	6	0	0
Bartelso South	2	1	3	0	0
Bartelso West	6	6	14	0	0
Beaver Creek South	22	17	36	0	0
Boulder	38	7	18	2	0
Carlyle North	35	5	25	0	0
Centralia West	3	6	9	0	0
Frogtown North	30	2	14	0	0
Hoffman	17	33	15	0	0
Huey	4	3	5	0	0
Huey South	10	0	4	0	0
Keyesport	7	6	10	0	0
New Memphis	23	0	4	1	0
New Memphis North	4	0	1	0	0
Posey	1	1	8	0	0
Posey East	2	0	0	0	0
Sandoval West	1	0	3	0	0
Shattuc	25	3	22	0	0
Clinton, Marion: Centralia	454	541	84	0	0
Coles: Cooks Mills	2	2	8	0	0
Cooks Mills East	2	0	1	0	0
Mattoon	360	62	77	0	0
Westfield North	1	1	9	0	0
Crawford: New Hebron East	2	0	3	0	0
Cumberland: Hidalgo North	1	1	2	0	0
Cumberland, Effingham: Lillyville	8	0	7	0	0
Edgar: Dudley	62	12	47	0	0
Dudley West	1	0	2	0	0
Elbridge	27	11	9	0	0
Grandview	2	10	14	0	0
Edgar, Clark: Inclose	3	11	14	0	0
Edwards: Albion East	25	8	26	0	0
Bone Gap Consol.	35	21	28	0	0
Bone Gap East	1	1	6	0	0
Bone Gap West	1	0	0	0	0
Browns South	2	1	3	0	0
Ellery East	17	0	7	0	0
Ellery North	3	3	4	0	0
Ellery South	3	5	13	0	0
Mills Prairie North	2	0	1	0	0
Parkersburg South	6	2	11	0	0
Samsville North	8	6	12	0	0
Samsville Northwest	1	0	0	0	0
Samsville West	5	0	6	0	0
Edwards, Wabash: Browns	37	11	18	0	0

Wells in the New Pools*, May 3, 1955 (Continued)

County and Pool	Producing Wells	Abandoned Wells	Dry Holes	Drilling Wells	Locations
Edwards, Wayne: Ellery Consol.	136	16	67	6	1
Maple Grove Consol.	73	20	32	1	0
Edwards, White: Albion Consol.	353	51	149	4	0
Effingham: Bible Grove North	4	3	3	0	0
Eberle	5	1	3	1	0
Elliottstown East	1	0	1	0	0
Elliottstown North	2	0	4	0	0
Evers	3	1	7	0	0
Hill East	11	0	11	1	0
Mason	4	8	11	0	0
Mason North	8	2	3	0	0
Fayette: Laclede	2	2	3	0	0
Patoka West	14	3	10	0	0
St. James	140	52	25	0	0
St. Paul	14	4	7	0	0
Fayette, Effingham: Louden	1998	185	239	1	0
Franklin: Akin	13	2	12	0	0
Akin West	6	0	6	0	0
Benton	153	90	17	0	0
Benton North	47	6	23	0	0
Bessie	1	0	2	0	0
Christopher Consol.	14	1	0	0	0
Ewing	3	5	13	0	0
Sesser	26	9	17	0	0
Taylor Hill	2	1	4	0	0
Thompsonville East	6	0	7	0	0
Thompsonville North	50	21	43	0	0
Valier	1	0	1	0	0
West Frankfort	61	6	34	0	0
Whittington	25	2	29	0	0
Whittington South	10	0	4	0	0
Whittington West	2	11	5	0	0
Gallatin: Ab Lake	1	2	3	0	0
Ab Lake West	6	1	1	0	0
Inman East Consol.	287	27	73	2	0
Inman West Consol.	182	31	109	4	0
Junction	17	2	14	1	0
Junction East	2	0	3	0	0
Junction North	6	3	9	1	0
Omaha	44	7	36	2	0
Omaha East	1	0	2	0	0
Shawneetown East	2	0	3	0	0
Gallatin, Saline: Omaha South	3	1	4	0	1
Hamilton: Aden South	17	2	10	0	0
Belle Prairie	10	1	14	0	0
Blairsville West	8	2	10	0	0
Bungay Consol.	151	32	76	5	1

Wells in the New Pools*, May 3, 1955 (Continued)

County and Pool	Producing Wells	Abandoned Wells	Dry Holes	Drilling Wells	Locations
Cantrell North	9	0	8	0	0
Dahlgren	2	41	15	0	0
Dale Consol.	731	187	214	5	1
Flannigan	14	0	12	0	0
Thackeray	51	5	25	1	0
Walpole	94	3	53	0	0
Walpole South	2	0	7	0	0
Hamilton, Saline: Cantrell Consol.	90	11	54	5	0
Jackson: Elkville	1	0	3	0	0
Jasper: Bogota	7	1	6	0	0
Bogota South	17	6	11	0	0
Hunt City South	2	2	4	0	0
Newton	2	2	5	0	0
Ste. Marie	18	7	10	0	0
Ste. Marie West	4	0	6	0	0
Wakefield North	1	0	4	0	0
Willow Hill East	7	11	19	0	0
Jefferson: Belle Rive	3	2	6	0	0
Boyd	107	8	12	0	0
Coil West	8	8	6	0	0
Cravat	9	2	5	0	0
Divide	7	5	7	0	0
Divide East	34	7	21	0	0
Divide South	4	0	9	0	0
Divide West	48	8	12	0	0
Ina	1	2	4	0	0
Ina North	1	0	3	0	0
Irvington East	5	0	4	2	1
King	74	10	52	2	0
Lynchburg	2	0	6	0	0
Markham City	11	8	9	0	0
Markham City West	30	4	12	0	0
Mt. Vernon	5	4	12	0	0
Nason	1	0	3	0	0
Reservoir	8	2	11	0	0
Roaches	7	6	13	0	0
Roaches North	32	2	7	0	0
Waltonville	3	1	6	0	0
Williams Consol.	34	1	10	0	1
Woodlawn	129	58	37	0	0
Jefferson, Wayne: Markham City North	10	8	9	0	0
Lawrence: Beman	14	9	5	0	0
Beman East	3	2	3	0	0
Lawrence West	19	1	12	0	0
Ruark	17	10	36	0	0

Wells in the New Pools*, May 3, 1955 (Continued)

County and Pool	Producing Wells	Abandoned Wells	Dry Holes	Drilling Wells	Locations
Ruark West Consol.	41	5	31	0	0
Russellville (gas)	1	59	17	0	0
St. Francisville East	18	0	7	0	0
Sumner	1	1	8	0	0
Macon: Decatur	6	0	3	0	0
Harristown	1	0	1	0	0
Oakley	4	0	1	0	0
Macon, Christian: Blackland	15	0	8	0	0
Macoupin: Carlinville North	1	6	5	0	0
Plainview	1	0	5	0	0
Staunton	1	0	2	0	0
Staunton West	1	0	4	0	0
Madison: Livingston	40	9	105	0	0
Livingston East	1	0	3	1	0
Livingston South	32	2	62	0	1
Marine	134	12	28	0	0
St. Jacob	42	11	6	0	0
Marion: Alma	3	2	6	0	0
Exchange	1	0	5	0	0
Exchange East	5	0	0	2	0
Iuka	28	2	11	2	0
Junction City South	1	0	5	0	0
Kinmundy	2	0	10	0	0
Miletus	12	3	6	0	0
Odin	28	1	11	0	0
Patoka	81	89	34	0	0
Patoka East	56	8	10	0	0
Patoka South	24	1	2	0	0
Raccoon Lake	46	1	17	0	0
Tonti	79	16	17	0	0
Wamac East	4	0	10	0	0
Marion, Clinton: Fairman	25	16	23	0	0
Marion, Jefferson: Salem Consol.	2231	507	148	1	0
Montgomery: Mt. Olive	2	5	7	0	0
Raymond	3	7	24	0	0
Raymond East	5	0	6	0	0
Morgan: Prentice	6	0	0	0	0
Waverly (gas)	8	0	6	0	0
Moultrie: Gays	4	1	1	1	0
Perry: Tamaroa	13	3	12	0	0
Randolph: Baldwin	2	0	1	0	0
Tilden	23	0	7	0	0
Richland: Amity	1	3	6	0	0
Calhoun East	5	0	9	0	0
Calhoun North	1	1	3	0	0
Olney Consol.	46	44	46	0	0
Olney South	33	4	16	1	0

Wells in the New Pools*, May 3, 1955 (Continued)

County and Pool	Producing Wells	Abandoned Wells	Dry Holes	Drilling Wells	Locations
Passport South	3	1	7	0	0
Ritter	2	2	9	0	0
Ritter North	1	1	3	0	0
Schnell	2	2	7	0	0
Seminary	6	2	6	0	0
Stringtown	28	4	18	0	0
Richland, Edwards: Parkersburg Cons.	172	101	110	0	0
Parkersburg West	6	4	11	0	0
Richland, Jasper: Dundas East	52	6	39	0	0
Richland, Wayne: Calhoun Consol.	74	26	47	0	0
Saline: Eldorado Consol.	126	2	35	27	1
Eldorado East	19	0	8	0	0
Francis Mills	1	0	4	0	0
Harco	1	0	0	0	0
Harrisburg	2	0	3	1	0
Omaha West	6	0	5	0	0
Raleigh	36	0	8	0	0
Roland West	1	0	5	0	0
Saline, Hamilton: Long Branch	5	2	17	0	0
Sangamon: New City	3	0	0	0	0
Roby	1	1	0	0	0
Shelby: Clarksburg	1	1	4	0	0
Lakewood	11	1	9	0	0
Shelbyville	1	4	6	0	0
Shelbyville East	1	0	3	0	0
Stewardson	5	1	1	0	0
Wabash: Bellmont	3	1	5	0	0
Browns East	42	10	17	0	0
Friendsville Central	3	2	3	0	0
Friendsville North	6	7	22	0	0
Gards Point	1	0	6	0	0
Gards Point North	1	0	4	0	0
Keensburg South	14	1	25	0	0
Lancaster Central	5	9	6	0	0
Lancaster East	4	0	11	0	0
Lancaster South	10	2	14	0	0
Lexington	7	4	12	0	0
Lexington North	1	1	3	0	0
Mt. Carmel	310	123	90	1	0
Rochester	25	9	21	0	0
Wabash, Edwards: Berryville Consol.	7	11	21	0	0
Wabash, Lawrence: Lancaster	58	42	38	0	0

Wells in the New Pools*, May 3, 1955 (Continued)

County and Pool	Producing Wells	Abandoned Wells	Dry Holes	Drilling Wells	Locations
Washington: Ashley	4	0	3	1	0
Beaucoup	14	0	2	0	0
Beaucoup South	19	2	12	0	0
Cordes	93	49	14	0	0
Dubois	16	13	21	1	0
Dubois Central	2	0	0	0	0
Dubois West	1	0	5	0	0
Elkton	1	0	0	1	0
Irvington	90	19	24	1	0
Irvington North	22	0	6	1	0
McKinley	1	18	13	0	0
Okawville	3	0	4	0	0
Posen	4	0	4	0	0
Posen North	1	0	1	0	0
Richview	3	0	5	0	0
Wayne: Barnhill	72	46	41	0	0
Coil	12	5	13	0	0
Covington South	3	5	7	0	0
Goldengate East	1	0	0	0	0
Goldengate North Consol.	21	5	19	0	0
Half Moon	25	4	11	0	0
Johnsonville Consol.	330	68	88	0	0
Johnsonville North	1	0	5	1	0
Johnsonville South	23	8	16	0	0
Johnsonville West	16	8	20	0	0
Keenville	47	6	21	0	0
Keenville East	3	0	3	0	0
Locust Grove	6	0	10	0	0
Locust Grove South	1	0	0	0	0
Mayberry	2	5	9	0	0
Mt. Erie North	7	4	19	0	0
Orchardville	7	0	5	0	0
Rinard North	9	1	10	0	0
Zenith	1	1	6	0	0
Zenith North	13	0	7	0	0
Zenith South	7	7	8	0	0
Wayne, Hamilton: Aden Consol.	80	18	24	0	0
Wayne, White: Goldengate Consol.	161	35	83	1	0
White: Black River	1	0	1	0	0
Burnt Prairie South	2	0	2	0	0
Carmi	4	4	11	0	0
Carmi North	4	2	8	1	0
Centerville	7	3	12	0	0
Centerville East	108	10	36	0	0
Concord	96	14	25	1	1
Concord East Consol.	7	3	16	0	0

Wells in the New Pools*, May 3, 1955 (Continued)

County and Pool	Producing Wells	Abandoned Wells	Dry Holes	Drilling Wells	Locations
Concord North	7	0	6	0	0
Enfield	15	2	9	0	0
Epworth Consol.	50	5	37	3	0
Maunie North	93	10	34	5	0
Maunie South	107	24	39	0	0
Maunie West	6	3	7	3	0
New Harmony South (Ind.)	6	0	3	0	0
New Haven Consol.	29	2	9	0	0
Phillipstown South	2	0	4	0	0
Storms Consol.	173	55	46	0	0
Sumpter	9	1	14	0	0
Sumpter East	29	0	13	0	0
Sumpter North	4	0	6	0	0
Sumpter South	9	0	14	0	0
Sumpter West	1	0	2	0	0
Trumbull	24	10	30	0	0
Trumbull West	1	0	2	0	0
White, Edwards: Phillipstown Cons.	317	74	162	1	0
White, Gallatin: Concord South Cons.	65	17	48	3	0
Herald Consol.	279	42	153	6	0
Roland Consol.	607	120	211	13	3
White, Hamilton, Wayne: Mill Shoals	168	43	63	4	0
White, Wabash, Edwards:					
New Harmony Consol.	1614	428	506	10	0
Williamson: Marion	1	0	0	0	0
	20,556	5,477	7,823	199	14

* Fields discovered since January 1, 1937, with the exception of those which have been abandoned.

Degree Days and Refined Petroleum Product Stocks a/

End of Month		Degree Days b/ Illinois Cities			Central Refining District Stocks c/			
		Cairo	Chicago Airport	Springfield Airport	Gasoline	Kerosene	Distillate	Residual
June	1948	0	55	5	21,399	3,190	6,378	4,820
June	1949	0	16	1	25,178	4,056	10,208	5,258
June	1950	0	41	21	22,948	4,204	8,278	3,533
June	1951	3	44	15	28,617	4,710	13,743	4,361
June	1952	0	10	1	25,252	4,659	13,484	6,158
June	1953	0	15	0	29,205	5,673	13,532	3,717
July	1953	0	0	0	28,688	7,149	17,159	3,996
Aug.	1953	0	0	1	29,278	8,963	21,373	4,511
Sept.	1953	4	62	54	27,921	9,443	22,816	4,518
Oct.	1953	127	208	220	27,236	9,827	24,694	4,547
Nov.	1953	478	612	618	29,487	9,347	24,578	4,876
Dec.	1953	791	1,022	978	32,973	7,574	19,016	4,439
Jan.	1954	865	1,149	1,085	36,472	5,500	13,265	4,221
Feb.	1954	495	761	715	39,997	4,629	11,591	4,699
Mar.	1954	531	922	836	41,275	3,542	8,930	4,308
Apr.	1954	100	354	255	39,907	4,092	9,557	4,213
May	1954	103	275	219	39,366	5,060	13,013	4,265
June	1954	2	34	26	36,844	6,139	16,056	4,417
July	1954	0	0	0	35,650	7,638	20,473	4,746
Aug.	1954	0	0	3	34,605	8,764	23,409	4,510
Sept.	1954	3	31	33	33,232	9,270	25,439	4,448
Oct.	1954	210	329	332	33,221	9,615	27,050	4,653
Nov.	1954	466	666	658	31,012	8,807	25,152	4,199
Dec.	1954	768*	1,020*	967	33,470	7,296	19,132	3,660
Jan.	1955	838	1,238*	1,143	37,115	5,925	15,350	3,371
Feb. d/	1955	687	1,007	933	40,319	4,856	11,036	2,758
Mar. e/	1955	492	843	762	40,935	4,064	9,572	2,998

a/ Degree days, U. S. Weather Bureau; Stocks based on U. S. Bureau of Mines figures, in thousands of barrels.

b/ Degree days are the number of degrees of temperature that the average temperature for each day falls below 65°F.

c/ Includes states of Illinois, Indiana, Kentucky, Michigan, Minnesota, W. Ohio, and Wisconsin.

d/ Degree days through February; Stocks as of February 25.

e/ Degree days through March; Stocks as of April 1.

* Revised figure.

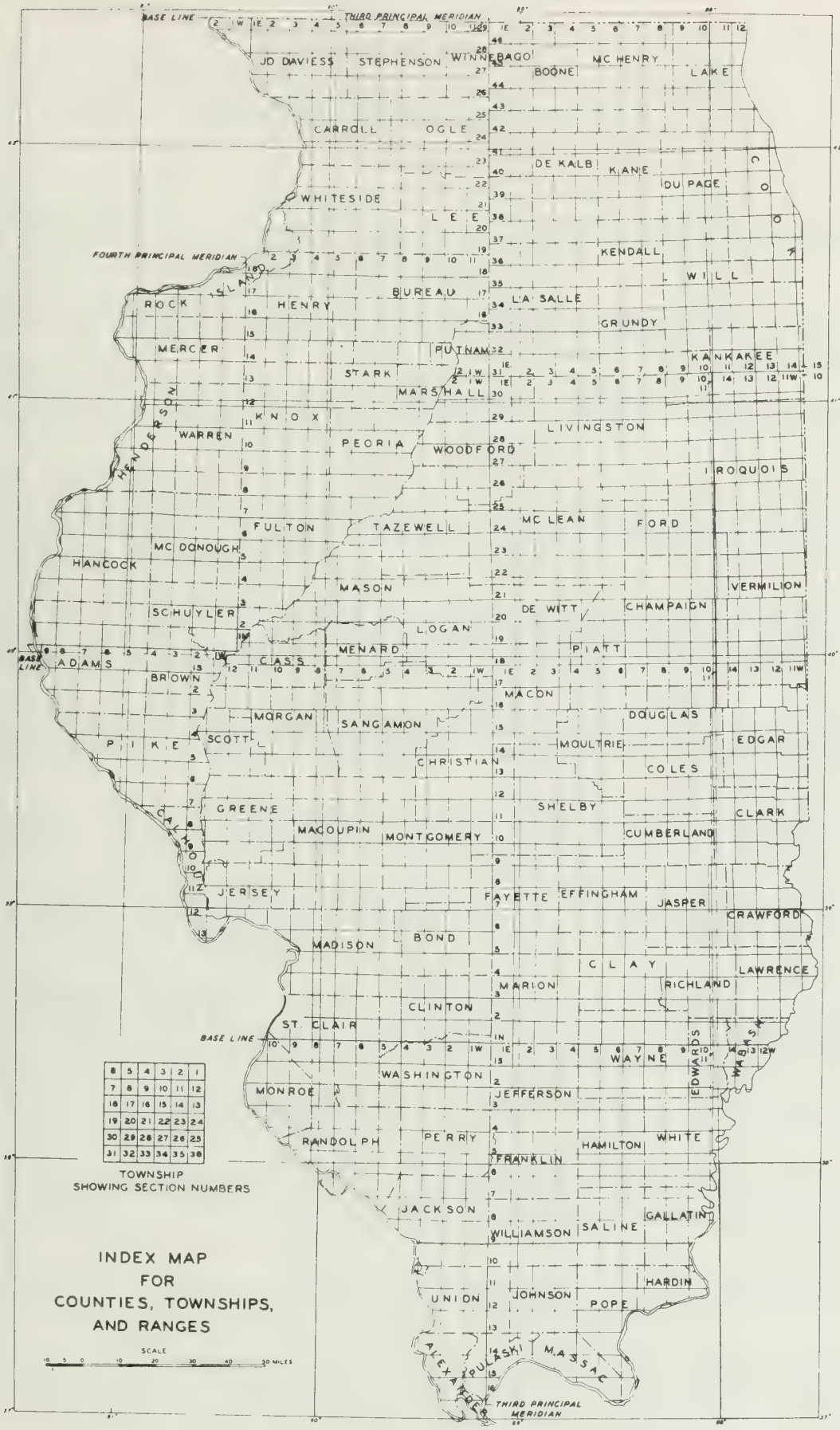
BASE LINE
THIRD PRINCIPAL MERIDIAN
FOURTH PRINCIPAL MERIDIAN
JO DAVIESS
STEPHENSON
WINNEBAGO
BOONE
MC HENRY
LAKE
CARROLL
OGLE
DE KALB
KANE
DU PAGE
COOK
WHITESIDE
LEE
KENDALL
WILL
ROCK ISLAND
HENRY
BUREAU
LA SALLE
GRUNDY
MERCER
PUTNAM
KANKAKEE
STARK
MARSHALL
HENDERSON
KNOX
WARREN
PEORIA
WOODFORD
LIVINGSTON
IROQUOIS
FULTON
TAZEWELL
MC LEAN
FORD
MC DONOUGH
HANCOCK
MASON
VERMILION
SCHUYLER
DE WITT
CHAMPAIGN
LOGAN
MENARD
PIATT
ADAMS
CASS
BROWN
MACON
MORGAN
SANGAMON
DOUGLAS
PIKE
SCOTT
MOULTRIE
EDGAR
CHRISTIAN
COLES
GREENE
SHELBY
CLARK
MACOUPIN
MONTGOMERY
CUMBERLAND
CALHOUN
JERSEY
FAYETTE
EFFINGHAM
JASPER
CRAWFORD
MADISON
BOND
CLAY
LAWRENCE
MARION
RICHLAND
CLINTON
ST. CLAIR
WAYNE
EDWARDS
WABASH
WASHINGTON
MONROE
JEFFERSON
RANDOLPH
PERRY
HAMILTON
WHITE
FRANKLIN
JACKSON
GALLATIN
WILLIAMSON
SALINE
HARDIN
UNION
JOHNSON
POPE
ALEXANDER
PULASKI
MASSAC
TOWNSHIP
SHOWING SECTION NUMBERS
INDEX MAP
FOR
COUNTIES, TOWNSHIPS,
AND RANGES
SCALE
10 5 0 10 20 30 40 50 MILES

DRILLING BY COUNTIES
WELLS COMPLETED BETWEEN MARCH 30 AND MAY 3, 1955,
AND WILDCAT WELLS DRILLING ON MAY 3

BOND COUNTY

4N, 4W, Burgess Twp.

11, NW SW SW. B. A. Baker #1 S. Parker. D&A 4-5-55 TD 1053' PB 655' Aux Vases ss., top 1045' Spd. 3-2-55 WF*

11, SE NW NW. Partlow & Cochonour #1 J. W. Schmitt. Spd. 4-29-55 WF.

5N, 3W, Central Twp.

23, NE SW NW. L. Kapp #1 E. Marti. D&A 4-12-55 TD 940' Cypress ss., top 926' Spd. 4-1-55 Greenville Gas Pool.

5N, 4W, Old Ripley Twp.

15, SW SW SE. C. Bassett #2 Neathammer. Comp. 5-3-55 IP 22 BOP & 3 BW after fracture treatment TD 643' PB 640' Pennsylvanian ss., top 616' Spd. 4-6-55 Old Ripley Pool.

15, NW SW SE. C. Bassett #3 Neathammer. Comp. 5-3-55 IP 16 BOP & 2 BW after fracture treatment TD 651' PB 640' Pennsylvanian ss., top 619' Spd. 4-9-55 Old Ripley Pool.

15, SE SW SW. Ben Hess #2 File-Brown. Comp. 5-3-55 IP 16 BOP & 2 BW after fracture treatment TD 649' Pennsylvanian ss., top 640' Spd. 4-4-55 Old Ripley Pool.

15, SW NW SE. J. A. Hill #1 Lowery. Comp. 5-3-55 IP 18 BOP TD 626' Pennsylvanian ss., top 613' Spd. 4-4-55 Shot 20 qts. Old Ripley Pool.

15, NE SE SW. Sanders & Fye #1 Donk Bros. Coal Co. Comp. 5-3-55 IP 35 BOP & 8 BW after fracture treatment TD 742' PB 621' Pennsylvanian ss., top 577' Spd. 4-1-55 Old Ripley Pool.

16, 552' from N. line, 300' from W. line, NE NE. Paul Andrews #1 D. Wall. Comp. 4-12-55 IP 10 BOP & 12 BW after fracture treatment TD 788' Pennsylvanian ss., top 774' Spd. 3-17-55 EXTENSION TO OLD RIPLEY POOL.

16, SE NW SE. O. E. I'Anson #1 Clark. D&A 4-5-55 TD 780' Pennsylvanian ss., top 701' Spd. 3-22-55 Old Ripley Pool.

16, SE SE SE. E. F. Smith #2 Dillman. Comp. 4-5-55 IP 7 BOP & 2 BW after fracture treatment TD 663' Pennsylvanian ss., top 648' Spd. 12-23-54 Old Ripley Pool.

21, NE SE NW. H. Tinsley et al #1 G. H. Dauderman. D&A 4-5-55 TD 642' Pennsylvanian ss., top 633' Spd. 3-28-55 Old Ripley Pool.

22, SW NW NE. E. F. Smith #3 Dillman. Comp. 4-19-55 IP 16 BOP after fracture treatment TD 551' Pennsylvanian ss., top 538' Spd. 3-26-55 Old Ripley Pool.

* Wildcat far - more than 2 miles from production.

BOND COUNTY (Continued)

5N, 4W, Old Ripley Twp.

22, SE NW NE. E. F. Smith #4 Dillman. Comp. 5-3-55 IP 8 BOP & 2 BW after fracture treatment TD 544' Pennsylvanian ss., top 535' Spd. 3-28-55 Old Ripley Pool.

22, SW NE NW. H. R. Weder #1 H. W. File. Comp. 4-12-55 IP 35 BOP & 3 BW after fracture treatment TD 565' Pennsylvanian ss., top 551' Spd. 3-12-55 Old Ripley Pool.

22, 342' from S. line, 330' from E. line, NW NW. H. R. Weder #1 I. File. Comp. 4-12-55 IP 25 BOP & 3 BW after fracture treatment TD 574' Pennsylvanian ss., top 556' Spd. 2-10-55 Old Ripley Pool.

26, SE SW NE. R. H. Robben #1 E. Zbinden. D&A 4-26-55 TD 999' Bethel ss., top 982' Spd. 3-31-55 WN** (Old Ripley Pool).

6N, 2W, Mulberry Grove Twp.

1, SE NW SW. Reiss & Coslet #1 G. Lynn. Drlg. 2060' 5-3-55 Spd. 4-20-55 WN (Woburn Cons. Pool).

3, 330' from N. line, 990' from E. line, NE NE. E. E. Jenneman & Schwartz #2 Greenwood. Comp. 4-5-55 IP 67 BOP TD 2262' PB 2254' Devonian ls., top 2245' Spd. 2-6-55 Woburn Cons. Pool.

6, SE SE NW. J. Vaughn #1 A. Vaughn. D&A 5-3-55 TD 2375' Devonian ls., top 2360' Spd. 4-19-55 WF.

7N, 2W, Mulberry Grove Twp.

33, NE SE SE. Magnolia Pet. Co. #9 J. Elam. Comp. 4-19-55 IP 240 BOP TD 2285' Devonian ls., top 2265' Spd. 3-24-55 Woburn Cons. Pool.

33, 330' from S. line, 380' from E. line, NE SE. Magnolia Pet. Co. #10 J. Elam. Comp. 4-26-55 IP 629 BOP & 25 BW after fracture treatment TD 2282' Devonian ls., top 2259' Spd. 4-7-55 Woburn Cons. Pool.

33, SE SE SE. Magnolia Pet. #1 Elam-Church Unit. Comp. 4-5-55 IP 239 BOP TD 2282' Devonian ls., top 2266' Spd. 3-12-55 Woburn Cons. Pool.

33, 405' from S. line, 330' from E. line, SW SE. R. H. Troop #1 H. Durr. Comp. 4-5-55 IP 84 BOP TD 2307' Devonian ls., top 2297' Spd. 2-23-55 Woburn Cons. Pool.

33, SE NW NE. R. H. Troop et al #1 J. W. Jenner. SD 251' 5-3-55 Spd. 5-1-55 WN (Woburn Cons. Pool).

35, NE NE SW. A. Barkman #1 Neathery. D&A 5-3-55 TD 2427' Devonian ls., top 2423' Spd. 4-19-55 WN (Woburn Cons. Pool).

36, NE SE SW. Al Johnson Drlg. Co. #1 Matthewson. D&A (CDU)*** 5-3-55 Spd. 4-19-55 WN (Woburn Cons. Pool).

** Wildcat near - from ½ to 2 miles from production.

*** Completion data unreported; will be given when available; not included in total completions for month.

CHRISTIAN COUNTY

14N, 3W, Buckhart Twp.

7, SW NW SW. V. S. & S. Oil Co. #1 Nick Smith Comm. "B", D&A 4-5-55 TD 1742' Silurian ls., top 1679' Spd. 3-21-55 WN (New City Pool).

7, SE NE SE. A. Valter #1 W. Hobbs. Comp. 5-3-55 IP 7 BOP & 2 BW after fracture treatment TD 1780' PB 1729' Silurian ls., top 1686' Spd. 1-15-55 Acidized 4000 gals. Shot 60 qts. EXTENSION TO EDINBURG WEST POOL.

8, SW NE SE, V. S. & S. Drilling Co. #3 T. Smith Comm. D&A 4-26-55 TD 1806' Silurian ls., top 1725' Spd. 4-13-55 Edinburg West Pool.

20, SE SW NE, D. Carroll #2 E. McKinivan. LOC 5-3-55 WN (Edinburg West Pool).

14N, 3W, South Fork Twp.

21, NE NW NW. J. W. Miloncus et al #2 H. B. Cass et al. D&A 4-19-55 TD 1740' Silurian ls., top 1675' Spd. 4-10-55 Edinburg West Pool.

21, SW NW NW. J. W. Miloncus et al #3 H. B. Cass et al. D&A 5-3-55 TD 1706' Silurian ls., top 1676' Spd. 4-20/55 Edinburg West Pool.

21, NW SE NW. E. L. Sagle #1 A. Boggs. D&A 4-5-55 after fracture treatment TD 1746' Silurian ls., top 1704' Spd. 2-24-55 Edinburg West Pool.

21, NE SW NW, Sun Oil Co. #1 A. Boggs. D&A 4-12-55 TD 1828' Silurian ls., top 1692' Spd. 3-31-55 Edinburg West Pool.

14N, 3W, Buckhart Twp.

26, NE NE SW. W. C. Telford, Jr., et al #1 N. C. Davis. Drlg. 1854' 5-3-55 Spd. 4-27-55 WF.

15N, 1W, Mosquito Twp.

18, N½ NW SE, Shulman Bros. #2 D. Beard Est. Comp. 4-12-55 IP 70 BOP after fracture treatment TD 1902' Silurian ls., top 1886' Spd. 3-8-55 Shot 40 qts. Acidized 2000 gals. Mt. Auburn Cons. Pool.

21, NE NE NW, H. F. Robison #1 F. R. Long. Comp. 4-26-55 IP 42 BOP after fracture treatment TD 1911' Silurian ls., top 1892' Spd. 3-25-55 Mt. Auburn Cons. Pool.

15N, 2W, Mt. Auburn Twp.

14, SE SW SE, Don McCumber #2 Alice Augur. Comp. 4-12-55 IP 66 BOP after fracture treatment TD 1907' Silurian ls., top 1885' Spd. 3-3-55 Shot 50 qts. Acidized 2500 gals. Mt. Auburn Cons. Pool.

CLARK COUNTY

11N, 10W, Wabash Twp.

18, SE SE SE. E. Woltz #1 Brown. D&A (CDU) 5-3-55 Spd. 4-19-55 WN (Weaver Pool).

11N, 14W, Parker Twp.

17, NW NW NW. Gregg Oil Co. #1 Booth. Comp. 4-26-55 IP 2 BOP & 20 BW after fracture treatment TD 904' Carper ss., top 864' Spd. 11-2-54 Westfield Pool.

CLARK COUNTY (Continued)

12N, 14W, Westfield Twp.

31, NE SW NE. L. Parker #1 Parker-Rennells. D&A 4-5-55 TD 547' St. Louis ls., top 470' Spd. 2-22-55 Westfield Pool.

31, 370' from S. line, 330' from E. line, SE NE. E. Zink #1 J. E. Dever. D&A 4-26-55 TD 486' Pennsylvanian ss., top 440' Spd. 4-16-55 Westfield Pool.

CLAY COUNTY

2N, 6E, Harter Twp.

4, 330' from S. line, 545' from W. line, NE NE. H. Sanders #1 Given. D&A 4-19-55 TD 3149' St. Louis ls., top 3120' Spd. 4-2-55 Flora South Pool.

2N, 8E, Clay City Twp.

3, SE NW NW. Pure Oil Co. #3 Aden L. Moseley "C". Comp. 5-3-55 IP 44 BOP & 64 BW TD 2610' Cypress ss., top 2590' Spd. 3-29-55 Shot 64 qts. Clay City Cons. Pool.

18, NE NE SE. Pure Oil Co. #4 W. S. Hosselton. Comp. 5-3-55 IP 42 BOP & 17 BW after fracture treatment TD 2678' PB 2675' Cypress ss., top 2640' Spd. 4-7-55 Clay City Cons. Pool.

3N, 6E, Harter Twp.

6, SW SW SW. Shulman Bros. #1 L. Hendy. D&A 4-19-55 TD 2987' Ste. Genevieve ls., top 2884' Spd. 4-3-55 WN (Oskaloosa East Pool).

3N, 7E, Stanford Twp.

1, SW SE SW. Breuer & Robison #1 A. Meer. D&A 4-5-55 after fracture treatment TD 3045' Ste. Genevieve ls., top 2954' Spd. 3-1-55 Sailor Springs Cons. Pool.

12, NW NE NW. Breuer & Robison #4 Medley. D&A 4-5-55 after fracture treatment TD 2923' Aux Vases ss., top 2859' Spd. 2-19-55 Sailor Springs Cons. Pool.

3N, 8E, Clay City Twp.

14, NE SW SW. Alch Drlg. Co. #1 McKelfresh. Comp. 4-26-55 IP 32 BOP & 30 BW after fracture treatment TD 3032' Aux Vases ss. & McClosky ls. Spd. 3-11-55 Acidized 2500 gals. Clay City Cons. Pool.

17, NE SW SE. Calvert Drlg., Inc. #1 Easley-Webb Cons. Comp. 4-5-55 IP 148 BOP TD 3040' PB 3020' Rosiclare ls., top 2990' Spd. 3-8-55 Acidized 2000 gals. Clay City Cons. Pool.

30, NE NE NE. Partlow & Cochonour #1 R. E. Duff. D&A (SO) 4-19-55 after fracture treatment TD 2730' Cypress ss., top 2718' Spd. 3-7-55 Clay City Cons. Pool

4N, 7E, Hoosier Prairie Twp.

16, SW SE NE. C. E. Pearson #1 Cammon. D&A 5-3-55 TD 2995' Ste. Genevieve ls., top 2956' Spd. 4-19-55 Sailor Springs Cons. Pool.

4N, 8E, Pixley Twp.

13, SE SE SE. Cullum & Lawhead #1 Jorgenson. Drlg. 3427' 5-3-55 Spd. 4-19-55 WN (Passport Pool).

5N, 5E, Larkinsburg Twp.

13, SE SE NE. A. A. Richey #1 General Amer. Life Ins. Co. WOC 5-3-55 Spd. 4-11-55 WN (Iola Cons. Pool).

CLAY COUNTY (Continued)

5N, 6E, Blair Twp.

23, SE NW SW. T. R. Lindsay #1 R. Willis et al. Drlg. 1990' 5-3-55 Spd. 4-7-55 WN (Hord South Pool).

CLINTON COUNTY

1N, 2W, Lake Twp.

6, 990' from S. line, 990' from E. line, Frac. NW. Shulman Bros. #5 Ducomb. D&A 4-6-55 TD 1508' Ste. Genevieve ls., top 1355' Spd. 3-21-55 Huey South Pool.

1N, 3W, Santa Fe Twp.

7, SE NE NE. T. R. Kerwin #1 Suhl. D&A 4-19-55 TD 1340' Ste. Genevieve ls., top 1322' Spd. 4-13-55 Bartelso Pool.

2N, 1W, Meridian Twp.

19, NE SW SW. Jet Oil Co. #1 Boeker. Spd. 4-30-55 WF.

2N, 2W, Carlyle Twp.

30, NW SW SW. L. Kapp #1 T. Huels & Huelsman Comm. D&A 4-26-55 TD 1247' Bethel ss., top 1234' Spd. 3-9-55 WN (Huey South Pool).

2N, 3W, Carlyle Twp.

25, NE SE NW. L. Kapp #1 Voss. D&A (CDU) 5-3-55 Spd. 4-6-55 WF.

3N, 2W, Irishtown Twp.

36, SE SW NW. C. E. Brehm #1 Garren. D&A 4-12-55 TD 2831' Devonian ls., top 2662' Spd. 3-25-55 Boulder Pool.

COLES COUNTY

11N, 8E, Pleasant Grove Twp.

6, 330' from S. line, 380' from E. line, NW NE. Partlow & Cochonour #1 C. Miller. LOC 5-3-55 WN (Mattoon Pool).

CRAWFORD COUNTY

5N, 11W, Montgomery Twp.

2, SE NW SE. Bell Bros. #1 J. E. Miller et al. Drlg. 1030' 5-3-55 Spd. 4-30-55 WN (Main Cons. Pool).

5N, 12W, Honey Creek Twp.

1, 380' from S. line, 330' from W. line, NW NE. D. Phillips #1-A Phillips. D&A 5-3-55 TD 975' Pennsylvanian ss., top 940' Spd. 4-20-55 Main Cons. Pool.

6, SW NW SE. Frederking-Wagemann #1 Mann Hrs. Comp. 4-5-55 IP 35 BOP & 35 BW TD 1425' Bethel ss., top 1387' Spd. 3-13-55 Main Cons. Pool.

6, NW NW SE. Frederking-Wagemann #2 Mann Hrs. Comp. 5-3-55 IP 65 BOP after fracture treatment TD 1406' PB 1380' Bethel ss., top 1364' Spd. 4-4-55 Main Cons. Pool.

6, NE SW SE. Slim Rea Drlg. Co. #1 Lawrence. Comp. 5-3-55 IP 15 BOP & 20 BW after fracture treatment TD 1423' PB 1390' Bethel ss., top 1377' Spd. 3-13-55 Main Cons. Pool.

CRAWFORD COUNTY (Continued)

5N, 12W, Honey Creek Twp.

7, NW NE NE. Frederking-Wagemann #1 V. McSparin. Comp. 5-3-55 IP 35 BOP after fracture treatment TD 1460' PB 1448' Bethel ss., top 1427' Spd. 3-30-55 Main Cons. Pool.

7, SE NE NW. George & Wrather #4 Hudson Hrs. Comp. 4-5-55 IP 20 BOP & 20 BW after fracture treatment TD 1498' PB 1468' Bethel ss., top 1443' Spd. 3-9-55 Main Cons. Pool.

7, NE SW NW. W. W. Toler #1 Mullins. Comp. 4-26-55 IP 28 BOP & 20 BW after fracture treatment TD 1434' Bethel ss., top 1413' Spd. 3-15-55 Main Cons. Pool.

8, 230' from N. line, 230' from E. line, SE NW NE. J. Carlson #4 Wesley. D&A 5-3-55 TD 1010' Pennsylvanian ss., top 975' Spd. 4-13-55 Main Cons. Pool.

9, NE SW SE. P. Fulk #3 T. W. Mullins "A". Comp. 4-26-55 IP 240 BOP after fracture treatment TD 1493' PB 1440' Bethel ss., top 1420' Spd. 4-8-55 Main Cons. Pool.

11, NE SW SE. R. Widney #1 Sanford "B". Comp. 4-26-55 IP 100 BOP after fracture treatment TD 1562' Aux Vases ss., top 1534' Spd. 3-12-55 Acidized 1000 gals. Main Cons. Pool.

17, 330' from N. line, 243' from W. line, NW. Topek #3 Duncan. Comp. 4-12-55 IP 7 BOP TD 1521' PB 906' Pennsylvanian ss., top 860' Spd. 12-22-54 Shot 24 qts. Main Cons. Pool.

6N, 12W, Robinson Twp.

5, 330' from N. line, 500' from W. line, SW SE. Van Tarble #1 Grossman. D&A 4-5-55 TD 1070' Pennsylvanian ss., top 1010' Spd. 2-9-55 WF (Main Cons. Pool)

6N, 13W, Martin Twp.

28, NE NE NW. W. H. Collins #1 Bailey. Comp. 4-5-55 IP 10 BOP & 1 BW after fracture treatment TD 977' Pennsylvanian ss., top 926' Spd. 1-1-55 Main Cons. Pool.

7N, 13W, Oblong Twp.

22, SW SE SE. Baxter Oil Corp. #1-A E. Henry. D&A 5-3-55 TD 1990' Ste. Genevieve ls., top 1613' Spd. 3-19-55 Main Cons. Pool.

23, SW SW SW. G. Gallatin #1 Stantz Hrs. Comp. 5-3-55 IP 13 BOP & 3 BW after fracture treatment TD 1035' PB 1025' Pennsylvanian ss., top 1002' Spd. 1-15-55 Main Cons. Pool.

23, SW NW SW. Gallatin Drlg. Co. #2 Stantz Hrs. D&A 5-3-55 TD 1029' Pennsylvanian ss., top 970' Spd. 4-7-55 Main Cons. Pool.

8N, 12W, Hutsonville Twp.

12, SE SE NE. British-Carribbean-American Oil Co. #1 J. Tuttle. SD 1481' 5-3-55 Spd. 1-7-55 WF.

CRAWFORD COUNTY (Continued)

8N, 12W, Prairie Twp.

29, SW SE NE. H. J. Adams #1 Stifle. Comp. 4-5-55 IP 30 BOP & 20 BW after fracture treatment TD 1061' PB 1040' Pennsylvanian ss., top 1006' Spd. 1-19-55 Main Cons. Pool.

8N, 13W, Licking Twp.

5, NW SW NW. Nation Oil Co. #1 Hart et al. D&A 4-26-55 TD 1225' Bethel ss., top 1203' Spd. 4-21-55 WN (Bellair Pool).

8N, 14W, Licking Twp.

1, NW NW SW. G. F. Critchfield #2 Payne. Comp. 4-12-55 IP 11 BOP & 3 BW after fracture treatment TD 840' Renault ls., top 830' Spd. 12-28-54 Bellair Pool.

DOUGLAS COUNTY

14N, 7E, Bourbon Twp.

13, NW NW NW. H. F. Robison #1 G. V. Hilgenserg. D&A (SO) 4-26-55 TD 1885' Ste. Genevieve ls., top 1811' Spd. 3-31-55 WF.

EDGAR COUNTY

12N, 11W, Elbridge Twp.

9, 450' from S. line, 388' from W. line, NW SE. Paris Drlg. Co. #1 Wellman. RURT 5-3-55 WF.

14N, 11W, Edgar Twp.

5, SE SE SW. Frank E. Fox #1 E. F. Findley. D&A 4-12-55 TD 950' Mississippian ss., top 866' Spd. 3-28-55 WF.

EDWARDS COUNTY

1N, 10E, Shelby Twp.

8, SE NE NE. E. P. duPont #1 E. Gaede. Drlg. 1475' 5-3-55 Spd. 4-28-55 WN (Maple Grove Cons. Pool.

1N, 14W, Salem Twp.

6, NW NE NW. V. T. Drlg. Co. #2 Blackford. Comp. 5-3-55 IP 10 BOP & 10 BW after fracture treatment TD 2983' Cypress ss. & Bethel ss. Spd. 12-30-54 Parkersburg Cons. Pool.

2S, 10E, Albion Twp.

4, SW SW NW. J. J. Oslager #1 P. Potter. POP 5-3-55 Spd. 2-4-55 WN (Ellery North Pool).

2S, 10E, Ellery Twp.

20, NE NW SE. Cullum & Lawhead #1 N. Horn. LOC 5-3-55 WN (Ellery Cons. Pool).

2S, 10E, Dixon Twp.

33, NE NW NW. Pure Oil Co. #1 A. Frankland. Drlg. 2540' 5-3-55 Spd. 4-26-55 WN (Ellery South Pool).

2S, 14W, French Creek Twp.

22, SE SW SE. F. & W. Oil Co. & J. Zanetis #1 J. Schroeder. Comp. 4-19-55 IP 20 BOP after fracture treatment TD 2975' PB 2770' Bethel ss., top 2736' Spd. 2-12-55 New Harmony Cons. Pool.

EDWARDS COUNTY (Continued)
3S, 10E, Dixon Twp.
4, NE NE SE. Herndon Drlg. Co. #1 Glover. D&A 5-3-55 TD 3412' Ste. Genevieve ls., top 3270' Spd. 4-19-55 WN (Ellery South Pool).

EFFINGHAM COUNTY
6N, 6E, Union Twp.
1, SW SW SE. Reiss & Goslett #1 Gaddey. Comp. 4-5-55 IP 126 BOP & 10 BW, TD 2468' Cypress ss., top 2459' Spd. 3-10-55 Shot 10 qts. EXTENSION TO HILL EAST POOL - NEW PAY IN POOL.

10, NE NW NE. Partlow & Cochonour #1 Sickafus. D&A 4-26-55 TD 3251' Salem ls., top 3142' Spd. 3-27-55 Acidized 10,000 gals. Hill East Pool.

12, NW NE NE. Dixon-Frehling Prod. Co. #1 Stroud. D&A 4-26-55 TD 2849' Ste. Genevieve ls., top 2742' Spd. 4-16-55 Hill East Pool.

12, NW NE SE. C. Harvey #1 C. Voss. D&A (CDU) 5-3-55 Spd. 4-10-55 WN (Hill East Pool).

13, NW NW NW. Partlow & Cochonour #1 Richars. COAS 5-3-55 Spd. 4-20-55 WN (Hill East Pool).

6N, 7E, Lucas Twp.
7, SW NW NE. National Assoc. Pet. Co. #1 E. E. Lister. D&A 5-3-55 TD 2851' Ste. Genevieve ls., top 2780' Spd. 4-21-55 WN (Hill East Pool).

7N, 5E, Jackson Twp.
16, 450' from S. line, 330' from E. line, NW SW. R. M. Dooley #1 H. Zimmerman. RURT 5-3-55 WF.

7N, 7E, Bishop Twp.
23, SW SW SW. H. F. Robison #1 A. D. Field. D&A 4-26-55 TD 2845' Ste. Genevieve ls., top 2775' Spd. 4-7-55 WN (Elliottstown East Pool).

34, NW NW NE. Partlow & Cochonour #1 Bilskemper. D&A 4-26-55 TD 2565' Cypress ss., top 2482' Spd. 4-14-55 WN (Elliottstown East Pool).

FAYETTE COUNTY
5N, 2E, Wilberton Twp.
1, 205' from N. line, 660' from E. line, NW NE. L. Kapp #1 Guffey-Pruett Comm. D&A (SO) 4-26-55 TD 1621' Cypress ss., top 1588' Spd. 4-13-55 St. James Pool.

7N, 3E, Avena Twp.
4, NW NE SE. W. L. Belden #2 H. Durbin. Comp. 4-5-55 IP 6 BOP TD 1604' Cypress ss., top 1527' Spd. 1-19-55 Shot 80 qts. Louden Pool.

17, 290' from S. line, 330' from W. line, NE SE. W. L. Belden #1-B R. E. Sather. Comp. 4-5-55 IP 4 BOP & 1 BW TD 1556' Cypress ss., top 1540' Spd. 12-20-54 Shot 10 qts. Louden Pool.

FRANKLIN COUNTY

6S, 1E, Tyrone Twp.

2, 250' from S. line, 330' from E. line, SW SE. J. Simpkins #1 Holmes. Comp. 4-26-55 IP 90 BOP & 30 BW after fracture treatment TD 2835' PB 2680' Aux Vases ss., top 2654' Spd. 3-13-55 Christopher Cons. Pool.

6S, 4E, Eastern Twp.

36, SE SE SE. C. E. Brehm #1 Williams-Hart. D&A 4-26-55 TD 3252' Renault ls., top 3185' Spd. 4-15-55 Cantrell Cons. Pool.

7S, 2E, Denning Twp.

8, 450' from S. line, 273' from E. line, SW. Pure Oil Co. #1 C. W. & F. Coal Co. Drlg. 2599' 5-3-55 Spd. 4-14-55 WF.

GALLATIN COUNTY

7S, 8E, Omaha Twp.

19, NE SE NW. McKelvy & Sipoha #1 J. Graves. Comp. 4-19-55 IP 35 BOP after fracture treatment TD 3148' PB 2730' Cypress ss., top 2670' Spd. 3-12-55 Roland Cons. Pool.

22, NE NW SE. Falcon Oil Corp. #1 W. Moye. WOC 5-3-55 Spd. 4-12-55 WN (Roland Cons. Pool).

24, SE SW NE. Murvin & Steber #5 F. J. Johnston. Comp. 5-3-55 IP 300 BOF after fracture treatment TD 2903' PB 2738' Bethel ss., top 2704' Spd. 4-6-55 Roland Cons. Pool.

7S, 9E, Asbury Twp.

24, SE NE NE. Cities Service Oil Co. #3 Questell. Comp. 4-26-55 IP 157 BOP after fracture treatment TD 3035' PB 2952' Aux Vases ss., top 2903' Spd. 3-22-55 Concord South Cons. Pool.

24, NW SW SW. Collins Bros. #1 Hale. PROD (CDU) 5-3-55 Spd. 6-12-54 WN (Concord South Cons. Pool).

7S, 10E, New Haven Twp.

19, NW SW NW. P. S. Knight #1 Wm. Mobley. Comp. 4-12-55 IP 420 BOF after fracture treatment TD 2972' PB 2950' Aux Vases ss., top 2882' Spd. 3-8-55 Concord South Pool.

19, NE SW NW. P. S. Knight #2 W. Mobley. Comp. 4-19-55 IP 100 BOF after fracture treatment TD 2916' Aux Vases ss., top 2887' Spd. 3-31-55 Concord South Cons. Pool.

8S, 8E, North Fork Twp.

4, NW NW NW. Carter Oil Co. #3 Stella Robinson "A". Comp. 4-12-55 IP 54 BOP & 12 BW after fracture treatment TD 2155' PB 2010' Tar Springs ss., top 1924' Spd. 3-7-55 Omaha Pool.

24, SE NE NE. W. C. Heppard #1 Kanady et al. WOC 5-3-55 Spd. 4-21-55 WN (Ridgway Pool).

8S, 9E, Ridgway Twp.

4, NE NW SW. Mayhew Oil Co. #1 Wilson-Kinsall Comm. D&A 4-19-55 TD 3107' Ste. Genevieve ls., top 2962' Spd. 3-31-55 Herald Cons. Pool.

GALLATIN COUNTY (Continued)

8S, 9E, Ridgway Twp.

10, NE NE SE. National Assoc. Pet. Co. #1 J. Moye, Jr. Comp. 4-20-55 IP 24 BOP & 5 BW after fracture treatment TD 2870' PB 2850' Aux Vases ss., top 2814' Spd. 3-18-55 Inman West Pool.

15, NE SE NW. Calvert Drlg. Co. et al #1 F. D. Gauen. Comp. 5-3-55 IP 12 BOP after fracture treatment TD 2544' PB 2520' Cypress ss., top 2500' Spd. 2-4-55 Inman West Cons. Pool.

35, NW NE SE. G. S. Engel #1 E. Maloney. Comp. 4-26-55 IP 88 BOP & 14 BW TD 2983' PB 2875' Rosiclare ss., top 2865' Spd. 3-30-55 EXTENSION TO JUNCTION NORTH POOL - NEW PAY IN POOL.

8S, 10E, New Haven Twp.

30, NW NE NW. W. O. Lucas #1 J. L. Dolan. Comp. 5-3-55 IP 450 BOP after fracture treatment TD 2781' PB 2770' Aux Vases ss., top 2734' Spd. 3-28-55 Inman West Cons. Pool.

9S, 8E, Equality Twp.

3, NE NE NE. George S. Engle #1 I. Greene. D&A 5-3-55 TD 2764' Ste. Genevieve ls., top 2713' Spd. 4-15-55 WF.

25, NW SW NE. C. Chandler #1 F. Parker. Drlg. 2490' 5-3-55 Spd. 4-14-55 WF.

9S, 10E, Shawnee Twp.

1, NE NW NE. Don Baines #1 Rollman-Peters. LOC 5-3-55 WF.

28, NE NE NW. Vandenbark & McGuire #1 Wiederhold. NR 5-3-55 Spd. 1-2-54 WN (Shawneetown East Pool).

HAMILTON COUNTY

4S, 6E, South Crouch Twp.

33, NW SW NW. Shulman Bros. #1 K. Mitchell. D&A 5-3-55 TD 3528' Ste. Genevieve ls., top 3408' Spd. 4-16-55 WF.

4S, 7E, Beaver Creek Twp.

35, SW SW NE. Collins Bros. #1 Foley Comm. NR 5-3-55 Spd. 11-11-54 WN (Bungay Cons. Pool).

5S, 7E, Crook Twp.

16, SW NE SW. Calstar Pet. Co. #1 W. B. Stephens. Drlg. 1887' 5-3-55 Spd. 4-27-55 WN (Shakeray Pool).

6S, 5E, Flannigan Twp.

11, NW SE SW. F. Farrar #2 J. S. Clark. Comp. 4-26-55 IP 90 BOP after fracture treatment TD 3241' PB 3227' Aux Vases ss., top 3202' Spd. 4-6-55 Dale Cons. Pool.

11, SE SE SW. F. Farrar #1 B. Hatcher. Comp. 4-26-55 IP 50 BOP after fracture treatment TD 3231' PB 3221' Aux Vases ss., top 3196' Spd. 3-30-55 Dale Cons. Pool.

HAMILTON COUNTY (Continued)

6S, 6E, Twigg Twp.

10, SE NW SW. Stewart Oil Co. #2 William Hrs. Comp. 4-19-55 IP 672 BOF after fracture treatment TD 3103' PB 3100' Aux Vases ss., top 3070' Spd. 3-30-55 Dale Cons. Pool.

10, SW NE SW. Stewart Oil Co. #3 Williams Hrs. D&A 5-3-55 TD 3110' Aux Vases ss., top 3071' Spd. 4-20-55 Dale Cons. Pool.

21, SE SW SE. Calvert Drlg. Co. #2 Douglas. D&A 4-5-55 TD 3128' Aux Vases ss., top 3120' Spd. 3-16-55 Walpole Pool.

32, SE NE SE. Calvert Drlg. Co. #2 Mathoney Comm. D&A 4-19-55 TD 3211' Aux Vases ss., top 3201' Spd. 3-29-55 Walpole Pool.

7S, 5E, South Flannigan Twp.

5, SW SE SE. C. E. Brehm #3 S. Waller. Comp. 4-12-55 IP 400 BOF after fracture treatment TD 3248' PB 3238' Cantrell Consol. Pool. Aux Vases ss., top 3225'

5, SW SE SW. Fitch & Grant #1 N. McFarland. D&A 5-3-55 TD 3361' Ste. Genevieve ls., top 3314' Spd. 4-11-55 Cantrell Cons. Pool.

6, NW NW NW. C. E. Brehm #1 C. Bowen. Comp. 4-12-55 IP 408 BOF TD 3266' PB 3225' Aux Vases ss., top 3214' Spd. 3-19-55 Cantrell Cons. Pool.

8, 330' from N. line, 380' from W. line, NE NE. C. E. Brehm #1 R. Johnson. D&A 4-19-55 TD 3272' Aux Vases ss., top 3264' Spd. 4-7-55 Cantrell Consol. Pool.

16, NW NE NW. Taylor & Schumacher #1 Hogan "A". Comp. 4-26-55 IP 98 BOP after fracture treatment TD 3327' Aux Vases ss., top 3300' Spd. 7-29-54 Cantrell Cons. Pool.

16, NE NW NW. Taylor & Schumacher #2 G. W. Hogan. Comp. 4-26-55 IP 96 BOP after fracture treatment TD 3303' Aux Vases ss., top 3278' Spd. 7-15-54 Cantrell Cons. Pool.

16, SE NW NW. Taylor & Schumacher #3 G. W. Hogan. Comp. 4-26-55 IP 78 BOP after fracture treatment TD 3278' Aux Vases ss., top 3257' Spd. 10-18-54 Cantrell Cons. Pool.

17, SE NE NE. Ben Taylor & Schumacher #1 J. Hedges. Comp. 4-26-55 IP 23 BOP & 15 BW after fracture treatment TD 3250' Aux Vases ss., top 3198' Spd. 5-18-54 Cantrell Cons. Pool.

HANCOCK COUNTY

3N, 9W, Rocky Run Twp.

13, NW SW NE. L. O. Werner #1 Putman. Drlg. 85' 5-3-55 Spd. 3-24-55 WF.

IROQUOIS COUNTY

25N, 12W, Milford Twp.

19, W½ SE SW. Chas. Beebe #1 A. Lundberg. SD 850' 5-3-55 Spd. 11-3-52 WF.

JASPER COUNTY

5N, 8E, South Muddy Twp.

22, NE NE SE. First National Pet. Tr. Co. #1 C. Halterman. Spd. 5-3-55 WF.

5N, 9E, Smallwood Twp.

1, 550' from S. line, 550' from W. line, NE. Don Slape #1 C. E. Bower. Comp. 4-26-55 IP 27 BOP & 20 BW. TD 3000' Rosiclare ls., top 2983' Spd. 10-31-54 Acidized 3500 gals. Clay City Cons. Pool.

1, 932' from S. line, 868' from E. line, NE. Don Slape #1 R. Calvert. Comp. 4-26-55 IP 116 BOP & 14 BW TD 2983' Rosiclare ls., top 2970' Spd. 10-6-54 Acidized 3000 gals. Clay City Cons. Pool.

1, 747' from N. line, 1090' from E. line, NE. Don Slape Drlg. Co. #2 J. O. Manning. Comp. 4-26-55 IP 157 BOP & 13 BW TD 3056' PB 3002' McClosky ls., top 2988' Spd. 1-13-55 Clay City Cons. Pool. Acidized 3000 gals.

1, 1040' from E. line, 558' from S. line, SE NE. Don Slape #3 J. O. Manning. Comp. 4-26-55 IP 87 BOP TD 2995' Rosiclare ls., top 2975' Spd. 11-24-54 Clay City Cons. Pool.

1, 1150' from N. line, 900' from E. line, NE. Don Slape #1 Manning-Bower Comm. Comp. 4-26-55 IP 37 BOP & 14 BW TD 2988' Rosiclare ls., top 2972' Spd. 2-4-55 Acidized 3500 gals. Clay City Cons. Pool.

12, SW NW SE. Don Slape #1 L. Thomas. Comp. 4-26-55 IP 162 BOP & 5 BW after fracture treatment TD 2980' Rosiclare ls., top 2951' Spd. 6-8-54 Clay City Cons. Pool.

12, NW NW SE. R. W. Harper & Don Slape #2 L. Thomas. Comp. 4-26-55 IP 116 BOP after fracture treatment TD 2982' Rosiclare ls., top 2958' Spd. 6-22-54 Clay City Cons. Pool.

12, SE SE NW. J. M. Zanetis #2 E. Heady. Comp. 4-26-55 IP 52 BOP TD 2994' Rosiclare ls., top 2970' Spd. 9-3-54 Acidized 3500 gals. Clay City Cons. Pool.

13, NW SW SW. Spickler & Kiser Oil Co. #1 Bollman. D&A 4-26-55 TD 3600' Ste. Genevieve ls., top 2975' Spd. 10-29-54 WN (Clay City Cons. Pool).

13, NW NW NE. J. M. Zanetis #1 M. Harvey "B". Comp. 4-26-55 IP 130 BOP & 28 BW after fracture treatment TD 3003' Rosiclare ls., top 2987' Spd. 8-27-54 Clay City Cons. Pool.

5N, 10E, Fox Twp.

4, NE NW SE. H. Brinkley #1 L. Ochs Comm. Comp. 5-3-55 IP 98 BOP TD 3322' PB 2806' Rosiclare ls., top 2790' Spd. 4-2-55 Clay City Cons. Pool.

4, NW SW NE. Pure Oil Co. #4 M. Bolander "A". Comp. 4-19-55 IP 130 BOP TD 3305' Salem ls., top 3280' Spd. 3-4-55 Acidized 500 gals. Clay City Cons. Pool.

5, SE SE SW. Athene Dev. Co. #3 A. C. Roberts. Comp. 4-19-55 IP 97 BOP & 5 BW TD 3308' Salem ls., top 3273' Spd. 3-17-55 Clay City Cons. Pool.

JASPER COUNTY (Continued)

5N, 10E, Fox Twp.

5, SE NE NW. Calvert Drlg. Co. #1 Mattingly Consol. Comp. 4-5-55 IP 120 BOP & 170 BW after fracture treatment TD 3284' Salem ls., top 3250' Spd. 3-2-55 Clay City Cons. Pool.

5, SE NW SW. Pure Oil Co. #4 B. Cunningham "A". Comp. 4-26-55 IP 242 BOP TD 3306' Salem ls., top 3272' Spd. 4-6-55 Clay City Cons. Pool.

5, NW SW SE. Pure Oil Co. #5 C. King "A". Comp. 5-3-55 IP 50 BOP TD 3302' Salem ls., top 3262' Spd. 4-1-55 Clay City Cons. Pool.

7, W½ NW SE. Pure Oil Co. #3 F. Pryer "A". Comp. 4-26-55 IP 147 BOP & 51 BW after fracture treatment TD 2895' PB 2820' Aux Vases ss., top 2748' Spd. 3-20-55 Clay City Cons. Pool.

8, NW NE NE. Murvin & Steber Drlg. Co. #1 Cunningham. Comp. 4-12-55 IP 53 BOP & 75 BW after fracture treatment TD 3300' PB 2750' Aux Vases ss., top 2689' Spd. 3-5-55 Clay City Cons. Pool.

9, SW SE NW. H. W. Drinkley #1 F. A. Zuber. D&A 4-26-55 TD 2823' Ste. Genevieve ls., top 2764' Spd. 11-20-54 Clay City Cons. Pool.

16, C NW NW. Pure Oil Co. #1 A. M. Doran. D&A 5-3-55 after fracture treatment TD 3310' Ste. Genevieve ls., top 2741' Spd. 2-2-55 Acidized 1000 gals. Clay City Cons. Pool.

17, C NW NE. Pure Oil Co. #3 C. M. Honey "A". Comp. 4-12-55 IP 112 BOP TD 3323' PB 3322' Salem ls., top 3318' Spd. 3-23-55 Clay City Cons. Pool.

20, C SW SE. P. Fulk #1 Tedford Consol. D&A 4-26-55 TD 3363' Salem ls., top 3292' Spd. 3-4-55 Clay City Cons. Pool.

20, C SE NW. Pure Oil Co. #3 Robins Consol. Comp. 4-5-55 IP 18 BOP & 9 BW after fracture treatment TD 3328' PB 2750' Aux Vases ss., top 2709' Spd. 2-15-55 Clay City Cons. Pool.

6N, 8E, South Muddy Twp.

32, NW NE SW. Skiles Oil Corp. #1 J. Clagg. D&A 4-26-55 TD 3083' St. Louis ls., top 3068' Spd. 4-11-55 WF.

6N, 10E, Wade Twp.

17, SW NE SE. Murvin & Steber #1 W. G. Murvin. Comp. 4-5-55 IP 65 BOP & 45 BW after fracture treatment TD 3486' Aux Vases ss., St. Louis ls., Rosiclare ls. Spd. 2-15-55 Acidized 5000 gals. Clay City Cons. Pool.

6N, 10E, Fox Twp.

30, NW NE NW. Don Slape #1 Sam Bigard. D&A 4-26-55 TD 2934' Ste. Genevieve ls., top 2869' Spd. 12-10-54 WN (Clay City Cons. Pool).

32, NE SE SW. Pure Oil Co. #1 W. Kermicle "D". Comp. 4-26-55 IP 2 BOP & 15 BW TD 3321' Salem ls., top 3270' Spd. 2-23-55 Acidized 3000 gals. Clay City Cons. Pool.

JASPER COUNTY (Continued)
6N, 10E, Fox Twp.
32, SE SE SW. John H. Zanetis #1 J. A. Clapp. Comp. 4-19-55 IP 70 BOP & 75 BW TD 3317' Salem ls., top 3300' Spd. 12-31-54 Acidized 2000 gals. Clay City Cons. Pool.

JEFFERSON COUNTY
1S, 1E, Grand Prairie Twp.
1, NE SE SW. R. L. Russell #1 A. Patton. Drlg. 2060' 5-3-55 Spd. 4-28-55 WN (Boyd Pool).

30, NW SE NW. Mutual Oil & Gas #1 J. A. Wacker. Comp. 4-26-55 IP 74 BOP & 4 BW TD 1782' Cypress ss., top 1770' Spd. 3-20-55 Irvington East Pool - NEW PAY IN POOL.

1S, 3E, Fields Twp.
21, SE SW SW. F. L. Strickland #1 Whitson. D&A 4-5-55 TD 2673' Ste. Genevieve ls., top 2616' Spd. 3-26-55 Reservoir Pool.

JERSEY COUNTY
6N, 13W, Quarry Twp.
4, 430' from N. line, 450' from E. line, NE SE. R. N. File #1 B. Dabbs. LOC 5-3-55 WF.

JOHNSON COUNTY
11S, 2E, Goreville Twp.
24, 175' from N. line, 406' from E. line, SW SW. Eber McEndree #1 Parrish Comm. D&A 5-3-55 TD 2232' Ste. Genevieve ls., top 1997' Spd. 4-1-55 WF.

KANKAKEE COUNTY
30N, 11W, Pembroke Twp.
5, 990' from S. line, 1650' from E. line, SE Frac. Arthur W. Wilson #1 Everett Madison. LOC 5-3-55 WF.

LASALLE COUNTY
36N, 5E, Northville Twp.
1, 530' from S. line, 445' from W. line, NE NE. A. C. Otto #1 Swenson. SD 1680' 5-3-55 Spd. 6-20-54 WF.

LAWRENCE COUNTY
2N, 11W, Denison Twp.
17, 2310' from S. line, 330' from E. line, SW. H. W. Brinkley #1 E. J. Burns. Drlg. 905' 5-3-55 Spd. 5-1-55 WN (Lawrence Pool).

2N, 12W, Lukin Twp.
8, NW NW NE. J. Carlson #1 King. D&A 4-26-55 TD 2793' Salem ls., top 2712' Spd. 3-25-55 Ruark Pool.

2N, 12W, Denison Twp.
11, NE NW SE, C. W. Kendall #2A Breen. Comp. 4-19-55 IP 8 BOP after fracture treatment TD 772' Pennsylvanian ss., top 762' Spd. 1-24-55 Lawrence Pool.

23, 330' from S. line, 665' from W. line, SW NE. Sand Barren Leases #4 Hovermale. Comp. 4-12-55 IP 12 BOP & 3 BW TD 1900' PB 1449' Waltersburg ss., top 1421' Spd. 12-6-54 Shot 20 qts. Allendale Pool.

LAWRENCE COUNTY (Continued)

2N, 12W, Denison Twp.

24, SE SW NW. D. J. Houchins #1 H. C. Rice. D&A 4-19-55 TD 2061' Ste. Genevieve ls., top 2000' Spd. 3-29-55 Allendale Pool.

2N, 12W, Lukin Twp.

29, SE SE SE. J. C. Westfall #1 W. A. Thompson Comm. D&A (CDU) 5-3-55 Spd. 4-26-55 WN (Allendale Pool).

3N, 11W, Denison Twp.

19, 80' from S. line, 1092' from E. line, SE cor. V. Moore #1 E. Ackman. D&A 4-5-55 TD 1880' Ste. Genevieve ls., top 1804' Spd. 10-10-54 Lawrence Pool.

3N, 12W, Denison Twp.

22, NE NW NE. E. O. Lurker #5 Gillespie Hrs. Comp. 5-3-55 IP 53 BOP TD 1589' Cypress ss., top 1569' Spd. 3-28-55 Shot 30 qts. Lawrence Pool.

3N, 12W, Bridgeport Twp.

30, SE NE SE. Gaines & Brinkley #2 F. Watson. Comp. 4-12-55 IP 24 BOP & 5 BW after fracture treatment TD 2060' PB 2009' Bethel ss., top 1978' Spd. 3-9-55 Lawrence Pool.

3N, 12W, Denison Twp.

33, SE NE NE. D. J. Houchins #1 S. L. Roberts. D&A (SO) 5-3-55 TD 2085' Ste. Genevieve ls., top 1979' Spd. 4-20-55 Lawrence Pool.

36, SW SW SE. F. L. Beard #5 G. Jenner. Comp. 5-3-55 IP 55 BOP & 4 BW after fracture treatment TD 1680' Cypress ss., top 1546' Spd. 3-15-55 Lawrence Pool.

4N, 12W, Petty Twp.

7, 330' from S. line, 920' from E. line, SE SE. Nation Drlg. Co. #3 Bolles. Comp. 4-12-55 IP 135 BOP TD 1634' Bethel ss., top 1610' Spd. 3-18-55 Lawrence Pool.

20, 360' from S. line, 330' from W. line, SW NE. Nation Oil Co. #1 V. & R. Wright. Comp. 4-19-55 IP 85 BOP after fracture treatment TD 1654' Bethel ss., top 1627' Spd. 3-29-55 Lawrence Pool.

4N, 13W, Petty Twp.

10, NE NW NW. Big Four Oil & Gas Co. #1 O. G. Poland. D&A 4-26-55 TD 2198' Ste. Genevieve ls., top 2080' Spd. 4-12-55 WN (Lawrence Pool).

14, 350' from S. line, 330' from E. line, SE NE. Bury Drlg. Co. #1 I. Angle. Comp. 4-26-55 IP 6 BOP & 30 BW after fracture treatment TD 1866' PB 1700' Bethel ss. & Jackson ss. Spd. 2-15-55 Lawrence Pool.

5N, 10W, Russell Twp.

31, SW SW NW. Hess Drlg. Co. #1 Miller. D&A (CDU) 5-3-55 Spd. 3-21-55 WN (Russellville Pool).

LOGAN COUNTY

19N, 3W, Broadwell Twp.

9, SW SW SE. Alva Cook #1 Mildred Hembrecker. LOC 5-3-55 WF.

MCDONOUGH COUNTY

4N, 3W, Bethel Twp.
13, NE SW NE. L. Brock #1 M. N. Bunham. D&C 5-3-55 WF.

5N, 4W, Tennessee Twp.
32, NE SE SE. Alfred Frommelt #1 L. Waddill. Comp. 4-26-55 IP 5 BOP TD 535' Hoing ss., top 525' Spd. 6-18-54 Acidized 500 gals. Colmar-Plymouth Pool

32, 990' from S. line, 1429' from E. line, Sec. A. Frommelt #3 L. Waddill. D&C 5-3-55 Colmar-Plymouth Pool.

33, SW SE SW. A. Frommelt #1 Whitlock. D&A 4-26-55 TD 570' Hoing ss., top 532' Spd. 7-6-54 Colmar-Plymouth Pool

6N, 2W, Macomb Twp.
17, NE NE NW. H. F. Robison #1 Eastin. D&A 4-19-55 TD 852' Trenton ls., top 755' Spd. 1-29-55 WF.

MACOUPIN COUNTY

7N, 7W, Dorchester Twp.
23, 200' from N. line, 330' from E. line, NE NW. R. Updike #5 Groves. D&A 4-5-55 TD 536' Pennsylvanian ss., top 518' Spd. 3-16-55 Staunton Pool.

9N, 7W, Brushy Mound Twp.
8, SE SE NW. Calvert Drlg., Inc. #1 L. Loveless. D&A 4-19-55 TD 1949' Trenton ls., top 1836' Spd. 4-12-55. Carlinville Pool.

21, SW SE NW. Calvert Drlg., Inc. #1 M. Miller. D&A 5-3-55 TD 2070' Trenton ls., top 1964' Spd. 4-19-55 Spanish Needle Creek Gas Pool.

27, NW NE SE. Calvert Drlg., Inc., et al #1 M. Wheeler. PITS 5-3-55 WI (Spanish Needle Creek Gas Pool).

10N, 6W, Shaws Point Twp.
9, NW NW SE. Calvert Drlg. Co. #1 F. Austin. D&A 4-12-55 TD 2227' Trenton ls., top 2126' Spd. 4-1-55 WF.

10N, 7W, Carlinville Twp.
34, SW SW NE. Calvert Drlg., Inc. #1 A. Hacke. Drlg. 950' 5-3-55 Spd. 4-27-55 WF.

12N, 6W, Girard Twp.
26, NW NW NW. P. F. Bergschneider #1 L. R. Miller. Drlg. 165' 5-3-55 Spd. 4-28-55 WF.

MADISON COUNTY

3N, 9W, Nameoki Twp.
22, 330' from S. line, 0' from E. line, NE. A. E. Hempen #1 Listerman. SD 1059' 5-3-55 Spd. 4-7-55 WF.

5N, 6W, Alhambra Twp.
4, 330' from S. line, 740' from W. line, SW NW. S. Smith #2 Diesselhorst. D&A 4-19-55 TD 546' Spd. 4-7-55 Livingston South Pool.

MADISON COUNTY

6N, 6W, Olive Twp.

27, 1220' from N. line, 330' from E. line, NE NW. J. Kesl, Jr. #1 A. Blom. Comp. 4-5-55 IP 6 BOP TD 597' PB 591' Pennsylvanian ss., top 580' Spd. 2-22-55 Shot 10 qts. Livingston South Pool.

33, NE NE SE. Rebstock Bros. #1 Suhre. D&A 4-5-55 TD 583' Pennsylvanian ss., top 567' Spd. 3-13-55 Livingston South Pool.

MARION COUNTY

1N, 1E, Centralia Twp.

29, NW NW SE. Cunningham & Smith #1 F. Copple. D&A 4-19-55 TD 864' Pennsylvanian ss., top 846' Spd. 4-5-55 Wamac East Pool.

1N, 2E, Raccoon Twp.

10, SW SW NW. E. C. Reeves #2 R. Kell. Comp. 4-19-55 IP 95 BOP after fracture treatment TD 2222' PB 2130' Rosiclare ss., top 2098' Spd. 3-17-55 Salem Cons. Pool.

1N, 3E, Haines Twp.

31, NE NW NW. Niagara Oil Co. #1 Purdue. D&A 5-3-55 TD 4068' Devonian ls., top 3949' Spd. 4-2-55 WN (Kell Pool).

1N, 4E, Romine Twp.

7, NW NW SE. T. M. Conroy #1 C. Purdue. MIRT 5-3-55 WF.

29, NW SE NE. Gulf Refining Co. #1 A. Sandy. Comp. 4-26-55 IP 67 BOP & 1 BW after fracture treatment TD 2975' PB 2948' McClosky ls., top 2824' Spd. 3-22-55 Exchange East Pool.

2N, 4E, Iuka Twp.

10, SE NW NE. Perrine & Perrine #2 Gieck. Comp. 4-12-55 IP 185 BOP & 9 BW TD 2784' McClosky ls. & St. Louis ls. Spd. 2-28-55 Acidized 6000 gals. Iuka Pool.

10, NE SW SE. E. E. Spencer #2 Fatheree. Comp. 4-19-55 IP 198 BOP TD 2785' Lower Ohara ls., McClosky ls., St. Louis ls. Spd. 3-7-55 Acidized 6000 gals. Iuka Pool.

10, 270' from N. line, 330' from W. line, NW SE. Texas Co. #3 A. Hawn, Jr. Comp. 4-19-55 IP 245 BOP & 9 BW after fracture treatment TD 2814' PB 2741' McClosky ls., top 2667' Spd. 3-15-55 Acidized 3000 gals. Iuka Pool.

15, NW NW NE. J. Dixon #1 A. H. Bachman et al. Comp. 4-5-55 IP 80 BOP & 18 BW after fracture treatment TD 2825' Lower Ohara ls., Rosiclare ls., St. Louis ls. Spd. 2-12-55 Acidized 7000 gals. Iuka Pool.

22, NE NE NW. W. Geick #1 F. Gregory. SD 1540' 5-3-55 Spd. 4-22-55 WN (Iuka Pool).

30, NW SE NW. Perrine & Perrine #1 C. Quandt. D&A 4-5-55 TD 2883' St. Louis ls., top 2836' Spd. 3-15-55 WF.

MERCER COUNTY
13N, 5W, Keithsburg Twp.
13, 507' from N. line, 476' from W. line, SW NW. Lee Cofer #1 McGaw. LOC 5-3-55 WF.

MONTGOMERY COUNTY
7N, 4W, Grisham Twp.
1, NW SE SE, G. Tucker #1 E. C. Graham. D&A 4-19-55 TD 918' Pennsylvanian ss., top 851' Spd. 4-6-55 WF.

MORGAN COUNTY
14N, 9W, Franklin Twp.
24, 207' from S. line, 330' from W. line, NE NW. P. F. Bergschneider #1 J. W. Dodsworth. D&A (CDU) 5-3-55 Spd. 1-11-55 WF.

15N, 9W, Pisgah Twp.
31, 330' from N. line, 345' from W. line, NW. C. C. Pearson #1 J. C. Ginder. D&A 4-5-55 TD 401' Pennsylvanian ss., top 301' Spd. 11-19-54 WF.

31, 1045' from S. line, 330' from W. line, NW SW. C. C. Pearson #2 J. G. Ginder. TD 937' 5-3-55 Spd. 12-21-54 WF.

MOULTRIE COUNTY
12N, 6E, Whitley Twp.
22, NW SE SW. Pure Oil Co. #1 O. Roby. Comp. 4-26-55 IP 4 BOP & 27 BW after fracture treatment TD 2040' PB 2013' Aux Vases ss., top 1985' Spd. 2-14-55 Gays Pool.

14N, 4E, Marrow Bone Twp.
9, NW NE NW. Lloyd Younger, Jr. #1 L. J. Spence. D&A 4-12-55 TD 2721' Devonian ls., top 1699' Spd. 3-11-55 WF.

PIKE COUNTY
3S, 4W, Fairmount Twp.
30, NE SE SE. W. Vette #1 K. Layne. Comp. 4-12-55 IP 1,140,000 cu. ft. gas flow. TD 462' Silurian ls., top 435' Spd. 3-16-55 WF. MAY OPEN NEW POOL.

POPE COUNTY
12S, 7E, Monroe Twp.
9, SW SE SE. W. Misener Drlg. Co. #1 H. Belt. NR 5-3-55 Spd. 6-12-54 WF.

RICHLAND COUNTY
3N, 8E, Noble Twp.
13, SW SW SW. J. C. Westfall #1 C. Van Blaracum et al. D&A 4-5-55 TD 2673' Cypress ss., top 2630' Spd. 3-19-55 Clay City Cons. Pool.

3N, 9E, Noble Twp.
18, NE SW SE. Sanders & Fye #1 Evans Comm. Comp. 4-12-55 IP 65 BOP TD 2984' McClosky ls., top 2968' Spd. 3-16-55 Clay City Cons. Pool.

18, SE SW SE. Sanders & Fye #2 Evans Comm. Comp. 4-26-55 IP 104 BOP TD 2995' McClosky ls., top 2978' Spd. 3-31-55 Acidized 2000 gals. Clay City Cons. Pool.

RICHLAND COUNTY (Continued)

3N, 10E, Olney Twp.

21, SE SW NW. Don Slape #1 C. Jennings. POP 5-3-55 Spd. 1-10-55 NW (Olney South Pool).

4N, 9E, Denver Twp.

1, SW SE SW. J. J. Lynn #8 G. Stevens. Comp. 5-3-55 IP 19 BOP TD 2838' PB 2872' Aux Vases ss., top 2828' Spd. 11-1-54 Clay City Cons. Pool.

1, SW SE NE, Pure Oil Co. #4 P. Klingler. Comp. 4-5-55 IP 21 BOP & 16 BW after fracture treatment TD 2841' PB 2831' Aux Vases ss., top 2790' Spd. 3-6-55 Clay City Cons. Pool.

1, SW NW NE, J. W. Rudy #4 Cox-Warner. Comp. 4-26-55 IP 200 BOP after fracture treatment TD 2822' Aux Vases ss., top 2787' Spd. 4-5-55 Clay City Cons. Pool.

1, NE NE NW. J. W. Rudy #5 Wharf. Comp. 4-5-55 IP 102 BOP after fracture treatment TD 2834' Aux Vases ss., top 2806' Spd. 3-12-55 Clay City Cons. Pool.

4N, 10E, Preston Twp.

7, SE NE NE. Pure Oil Co. #1 W. H. Holtz "B". Comp. 4-12-55 IP 93 BOP & 55 BW after fracture treatment TD 2604' PB 2600' Cypress ss., top 2562' Spd. 3-15-55 Clay City Cons. Pool.

5N, 9E, Denver Twp.

36, NW NE SW. Don Baines #4 H. E. Coen et al. D&A (SO) 4-12-55 after fracture treatment TD 2876' Aux Vases ss., top 2855' Spd. 3-8-55 Clay City Cons. Pool.

36, SE NW SE. Pure Oil Co. #8 H. C. Coen. Comp. 4-26-55 IP 164 BOP & 4 BW after fracture treatment TD 2845' PB 2826' Aux Vases ss., top 2771' Spd. 4-7-55 Clay City Cons. Pool.

5N, 10E, Preston Twp.

28, NW SE SW. Calvert Drlg. Co. #3 Williamson. Comp. 4-5-55 IP 24 BOP & 3 BW TD 2905' McClosky ls., top 2809' Spd. 3-16-55 Acidized 1750 gals. Clay City Cons. Pool.

33, NW NW NE. Bell Bros. #2 Kermichle "B". Comp. 4-12-55 IP 46 BOP TD 2932' PB 2908' McClosky ls., top 2895' Spd. 3-21-55 Acidized 3500 gals. Clay City Cons. Pool.

ST. CLAIR COUNTY

1S, 6W, Englemann Twp.

16, NW SW NW. N. Friederich #1 Brooks. D&A 5-3-55 TD 606' Spd. 4-19-55 WF.

1S, 6W, Fayetteville Twp.

33, 520' from N. line, 820' from W. line, NW SW. N. Friedrich et al #1 Burgard. D&A 4-26-55 TD 2406' Trenton ls., top 2436' Spd. 3-20-54 WF.

1S, 9W, Millstadt Twp.

6, NW NW NW. E. B. Jones #1 Jones. D&A (CDU) 5-3-55 Spd. 4-15-55 WF.

ST. CLAIR COUNTY (Continued)

2S, 8W, Prairie duLong Twp.

8, NW NE NW. Mississippi River Fuel #1 M. Vale. D&A 4-26-55 TD 1959' St. Peter ss., top 1865' Spd. 12-21-54 WF.

3S, 6W, Marissa Twp.

35, 330' from S. line, 930' from W. line, SW NE. Cullum & Lawhead #1 Meek Hrs. Comm. Drlg. 2062' 5-3-55 Spd. 4-22-55 WF.

SALINE COUNTY

7S, 5E, Tate Twp.

19, NE SW NW. Collins Bros. #1 P. Jones. Comp. 5-3-55 IP 46 BOP & 19 BW TD 3284' McClosky ls., top 3274' Spd. 5-24-54 Acidized 2000 gals. EXTENSION TO CANTRELL CONSOL. POOL.

23, NW NW SE. Lesh Drlg. Co. #1 V. Manker. D&A 4-19-55 TD 3397' Ste. Genevieve ls., top 3158' Spd. 3-28-55 WF.

7S, 7E, Rector Twp.

29, NE NE SW. George & Wrather #1 W. Phipps. Drlg. 3011' Spd. 4-19-55 WN (Francis Mills Pool).

8S, 6E, Raleigh Twp.

19, SW NE NE. O. D. Sharp #1 Rapp. D&A 5-3-55 TD 3136' Ste. Genevieve ls., top 2962' Spd. 4-20-55 WF.

24, SW SE SW. George & Wrather #1 Union Chemical. LOC 5-3-55 WN (Eldorado Cons. Pool).

28, NW SW SW. O. D. Sharp #1 C. C. Whitlock. D&A 4-26-55 TD 3015' Ste. Genevieve ls., top 2865' Spd. 4-7-55 WN (Harrisburg Pool).

34, 400' from N. line, 300' from E. line, SE NE. Don Foote #1 May Comm. Unit. Comp. 4-26-55 IP 112 BOF after fracture treatment TD 3147' PB 2075' Spd. 4-1-55 Waltersburg ss., top 2045' EXTENSION TO HARRISBURG POOL. NEW PAY IN POOL.

8S, 7E, East Eldorado Twp.

4, SE NE NW. George & Wrather #1 Austin-Roberts et al. D&A 4-5-55 TD 2947' Aux Vases ss., top 2913' Spd. 3-22-55 WN (Eldorado Cons. Pool).

10, SW SW SE. W. C. McBride, Inc. #2 N. Carder. Comp. 4-19-55 IP 150 BOF after fracture treatment TD 2577' PB 2130' Waltersburg ss., top 2100' Spd. 3-1-55 Eldorado Cons. Pool.

10, SE SE SE. W. C. McBride, Inc. #4 H. Flanders. Comp. 4-5-55 IP 224 BOF after fracture treatment TD 2267' PB 2140' Waltersburg ss., top 2106' Spd. 3-15-55 Eldorado Cons. Pool.

10, NE SE SE. W. C. McBride, Inc. #6 H. Flanders. Comp. 4-26-55 IP 336 BOF TD 2250' PB 2130' Waltersburg ss., top 2097' Spd. 4-3-55 Shot 20 qts. Eldorado Cons. Pool.

11, SW NE SW. W. Duncan #2 Pankey. Comp. 4-26-55 IP 142 BOF & 196 BW after fracture treatment TD 2275' PB 2150' Waltersburg ss., top 2074' Spd. 3-30-55 Eldorado Cons. Pool.

SALINE COUNTY (Continued)
8S, 7E, East Eldorado Twp.

11, SW SW SW. Inland Prod. & W. C. McBride #1 C. Koker. Comp. 4-12-55 IP 200 BOF after fracture treatment TD 2261' PB 2240' Waltersburg ss., top 2084' Spd. 3-8-55 Eldorado Cons. Pool.

11, SE NW SW. Inland Prod. & W. C. McBride #6 Koker. Comp. 5-3-55 IP 360 BOF TD 2123' PB 2121' Waltersburg ss., top 2076' Spd. 4-9-55 Eldorado Cons. Pool.

12, NE NE SE. National Assoc. Pet. Co. #1 E. Woolard. Comp. 4-26-55 IP 36 BOP & 22 BW after fracture treatment TD 3010' PB 2895' Aux Vases ss., top 2871' Spd. 3-23-55 EXTENSION TO OMAHA SOUTH POOL. NEW PAY IN POOL.

14, NW NW NW. Carter Oil Co. #2 E. Patton. Comp. 4-19-55 IP 216 BOP TD 2142' Waltersburg ss., top 2095' Spd. 3-19-55 Shot 24 qts. Eldorado Cons. Pool.

14, NW NE NE. J. H. Roberts #1 J. D. Stacer. D&A 5-3-55 TD 2283' Tar Springs ss., top 2255' Spd. 4-24-55 WN (Eldorado Cons. Pool).

15, SW NE SW. W. Duncan #5 Cook-Speer. Comp. 4-5-55 IP 1200 BOF & 240 BW after fracture treatment TD 3073' PB 2140' Waltersburg ss., top 2123' Spd. 3-7-55 Eldorado Cons. Pool.

15, SW NE NW. W. C. McBride, Inc. #3 C. Burnett. Comp. 4-12-55 IP 250 BOF after fracture treatment TD 2596' PB 2150' Waltersburg ss., top 2120' Spd. 3-12-55 Eldorado Cons. Pool.

15, SW NE NE. W. C. McBride, Inc. #2 H. Flanders. D&A (SO) 4-19-55 after fracture treatment TD 2252' Tar Springs ss., top 2229' Spd. 2-5-55 Eldorado Cons. Pool.

15, 500' from S. line, 330' from W. line, NW SE. R. W. Portis #5 Lassater. Comp. 4-5-55 IP 80 BOP & F TD 2128' Waltersburg ss., top 2120' Spd. 3-18-55 Shot 20 qts. Eldorado Cons. Pool.

15, 380' from N. line, 330' from E. line, NW SW. J. Stelle & Assoc. #1 Peabody Coal Co. Comm. Comp. 4-26-55 IP 650 BOF & 250 BW after fracture treatment TD 2185' PB 2174' Waltersburg ss., top 2132' Spd. 3-28-55 Eldorado Cons. Pool.

15, NE SW NW. J. D. Turner #1 A. Giles. Comp. 4-12-55 IP 600 BOF after fracture treatment TD 3105' PB 2200' Waltersburg ss., top 2143' Spd. 3-23-55 Eldorado Cons. Pool.

15, SE SW NW. J. D. Turner #1 A. J. Tyson Hrs. Comp. 5-3-55 IP 1200 BOF after fracture treatment TD 2190' PB 2160' Waltersburg ss., top 2128' Spd. 4-6-55 Eldorado Cons. Pool.

16, 310' from N. line, 400' from E. line, SW SE. George & Wrather #1 High School Comm. Unit. Comp. 4-26-55 IP 910 BOF after fracture treatment TD 2275' PB 2175' Waltersburg ss., top 2135' Spd. 3-24-55 Eldorado Cons. Pool.

SALINE COUNTY (Continued)

8S, 7E, East Eldorado Twp.

16, 345' from S. line, 330' from W. line, SE NW. L. Hedrick #1 P. Doer. D&A (CDU) 5-3-55 Spd. 4-14-55 WN (Eldorado Cons. Pool).

16, SW NW SW. Sanders & Fye #1 Moore. D&A 4-26-55 TD 2948' Aux Vases ss., top 2920' Spd. 4-5-55 Eldorado Cons. Pool.

17, 330' from S. line, 365' from E. line, NE. Edens & Saltink #1 Carter-Smith Comm. Tstg. 5-3-55 Spd. 4-15-55 WN (Eldorado Cons. Pool).

17, SW SE SW. J. M. Roberts #2 Butler. Comp. 4-26-55 IP 150 BOF & 150 BW after fracture treatment TD 2248' PB 2241' Palestine ss., top 1928' Spd. 3-28-55 Eldorado Cons. Pool.

19, 300' from N. line, 385' from E. line, SW SW. Huntington Van Dresser #1 H. Bramlet, Sr. LOC 5-3-55 WN (Eldorado Cons. Pool).

20, 340' from N. line, 350' from W. line, NE NE. Nation Oil Co. #1 M. W. Woodruff Comm. D&A 4-26-55 TD 2285' Glen Dean ls., top 2273' Spd. 4-9-55 Eldorado Cons. Pool.

21, 388' from S. line, 300' from W. line, NE NW. Inland Prod., Inc. #1 D. Vinyard Comm. Comp. 4-19-55 IP 542 BOF & 10 BW after fracture treatment TD 2965' PB 2345' Waltersburg ss., top 2160' Spd. 3-5-55 Eldorado Cons. Pool.

21, 355' from N. line, 330' from W. line, NE NW. Inland Prod., Inc. #2 D. Vinyard Comm. Comp. 5-3-55 IP 1000 BOF after fracture treatment TD 2975' PB 2940' Waltersburg ss., top 2152' Spd. 4-1-55 Eldorado Cons. Pool.

21, SE SW SE. T. A. Payton #1 Davidson. WOC 5-3-55 Spd. 4-2-55 WN (Eldorado Cons. Pool).

22, 360' from N. line, 330' from W. line, NW NW. C. Howard #1 N. A. Thompson. D&A 4-12-55 TD 3020' Ste. Genevieve ls., top 2948' Spd. 3-21-55 WN (Eldorado Cons. Pool).

23, NE NE NE. G. Powell et al #1 Melton. D&A 4-19-55 TD 2897' Ste. Genevieve ls., top 2895' Spd. 4-2-55 Eldorado East Pool.

25, SE NE NW. Sun Oil Co. #1 Etienne-Peabody-Kittinger Unit. LOC 5-3-55 WN (Eldorado East Pool).

29, SE SE NW. McKelvy & Sipoha #1 R. C. Barton. D&A 4-12-55 TD 3005' Ste. Genevieve ls., top 2940' Spd. 3-14-55 Eldorado Cons. Pool.

30, NW SW NE. Skiles Oil Corp. #1 Bramlett. D&A 4-26-55 TD 2990' Ste. Genevieve ls., top 2834' Spd. 4-2-55 WN (Eldorado Cons. Pool).

9S, 6E, Harrisburg Twp.

4, SW NE SW. C. D. Sharp #1 J. Matthews. Abd. Loc. 4-26-55 WN (Harrisburg Pool).

8, NW NW NW. Don Foote #1 G. Asney. D&A 5-3-55 TD 2730' Ste. Genevieve ls., top 2614' WF. Spd. 4-14-55

SANGAMON COUNTY

14N, 4W, Cotton Hill Twp.

4, NE NE SE. W. A. Warren #1 U. G. Haines. LOC 5-3-55 WN (New City Pool).

10, 340' from S. line, 330' from E. line, NE SW. W. F. Wooters #1 B. F. Young. Comp. 5-5-55 IP 177 BOP & 58 BW TD 1742' Silurian ls., top 1728' Spd. 3-9-55 Acidized 2000 gals. New City Pool.

14, NW SW NW. A. E. DeFratis #1 Rose Drennan. D&A 4-19-55 TD 1877' Silurian ls., top 1776' Spd. 4-8-55 WN (New City Pool).

16, NW SE SE. W. A. Warren #1 M. J. Flagg. LOC 5-3-55 WN (New City Pool).

19, SW SE SE. Woodrum & SGRO #1 F. Schuessler. PITS 5-3-55 WF.

15N, 8W, Island Grove Twp.

12, SW NW NW. E. L. Wirth #1 Hitt. D&A 4-5-55 TD 444' Pennsylvanian ss., top 387' Spd. 9-26-54 WF.

16N, 8W, Cartwright Twp.

34, NW NW NE. E. L. Wirth #1 Williamson. D&A 4-5-55 TD 1257' Silurian ls., top 1159' Spd. 5-23-54 WN (Prentice Pool).

36, NE NW SW. E. L. Wirth #1 Hunter. D&A 4-5-55 TD 490' St. Louis ls., top 471' Spd. 12-6-54 WF.

SCHUYLER COUNTY

2N, 4W, Huntsville Twp.

18, SW NW NW. H. F. Robison #1 E. A. Rainey. D&A 5-3-55 TD 933' Trenton ls., top 845' Spd. 12-13-54 WF.

SHELBY COUNTY

11N, 5E, Richland Twp.

21, SE SW NE. Lesh Drlg. Co. #1 E. F. Reel. D&A 4-12-55 TD 2163' Ste. Genevieve ls., top 2072' Spd. 4-2-55 WF.

TAZEWELL COUNTY

26N, 3W, Washington Twp.

5, 6' from S. line, 356' from E. line, SE. J. Dietrich & S. Baumann #1 T. O. Short. Drlg. 640' 5-3-55 Spd. 5-24-49 WF.

28, SW NE NE. A. M. Scroggin #1 D. H. Cummings. SD 605' 5-3-55 Spd. 1-21-54 WF.

WABASH COUNTY

1N, 12W, Friendsville Twp.

5, SW SW SW. J. S. Young, Jr. #3-A M. Litherland. D&A 5-3-55 after fracture treatment TD 1562' PB 1554' Pennsylvanian ss., top 1525' Spd. 1-27-55 Allendale Pool.

1N, 12W, Wabash Twp.

10, SE SW SE. F. Beard #2 C. Thornet. D&A 4-19-55 TD 1612' Vienna ls., top 1568' Spd. 4-12-55 Allendale Pool.

17, 380' from N. line, 330' from E. line, NW SE. Mt. Carmel Drlg. Co. #1 E. Tennis. D&A 4-19-55 TD 1551' Pennsylvanian ss., top 1522' Spd. 4-10-55 Allendale Pool.

WABASH COUNTY (Continued)

2N, 12W, Wabash Twp.

35, NW SW SE. New Illinois-MidContinent Pet. Corp. #2 J. Springman. D&A 4-19-55 TD 2003' Bethel ss., top 1980' Spd. 4-7-55 Allendale Pool.

1S, 12W, Mt. Carmel Twp.

18, SW SW SW. Skiles Oil Corp. #1 Allie C. Seitz. Comp. 4-26-55 IP 20 BOP after fracture treatment TD 1737' Tar Springs ss., top 1729' Spd. 3-31-55 Mt. Carmel Pool.

19, 1006' from S. line, 1650' from W. line, NW. Skiles Oil Corp. #1 Ankenbrand-Calverley Comm. Comp. 5-3-55 IP 71 BOP & 5 BW TD 2063' Cypress ss., top 2042' Spd. 4-5-55 Shot 40 qts. Mt. Carmel Pool.

19, 990' from N. line, 1520' from W. line, NW. Skiles Oil Corp. #1 Calverley Comm. Comp. 4-12-55 IP 84 BOP TD 2070' Cypress ss., top 2048' Spd. 3-24-55 Mt. Carmel Pool.

19, 1006' from S. line, 990' from W. line, SW NW. Skiles Oil Corp. #3 C. Steckler. D&A 4-26-55 TD 2476' Ste. Genevieve ls., top 2349' Spd. 4-14-55 Mt. Carmel Pool.

2S, 14W, Compton Twp.

35, NE SW NE. Skiles Oil Corp. #2 H. Richardson "B". D&A 5-3-55 TD 2192' Tar Springs ss., top 2174' Spd. 4-19-55 New Harmony Cons. Pool.

3S, 14W, Compton Twp.

15, 1650' from N. line, 360' from W. line, NE. Coy Oil, Inc. #6 D. G. Updegraff. Comp. 4-19-55 IP 60 BOP after fracture treatment TD 2740' PB 2735' Bethel ss., top 2705' Spd. 3-3-55 New Harmony Cons. Pool.

15, 2280' from N. line, 330' from W. line, NE. Coy Oil #7 D. G. Updegraff. Comp. 5-3-55 IP 200 BOP after fracture treatment TD 2751' PB 2741' Bethel ss., top 2708' Spd. 3-31-55 New Harmony Cons. Pool.

WASHINGTON COUNTY

1S, 1W, Irvington Twp.

5, NW NW SE. Dale Hopkins #1 F. Rohlfing. D&A (CDU) 5-3-55 Spd. 4-19-55 WN (Irvington Pool).

22, SW SW SW. P. Andrews #1 Hartley. D&A 5-3-55 TD 1603' Bethel ss., top 1590' Spd. 4-19-55 WN (Irvington Pool).

1S, 5W, Venedy Twp.

16, SW SE SW. Collins Bros. #1 Huelskoetter Comm. NR 5-3-55 Spd. 10-26-54 WN (New Memphis South Pool).

2S, 1W, Ashley Twp.

32, NE NW SE. N. A. Baldridge #3 Watts. D&A 4-12-55 TD 1460' Bethel ss., top 1448' Spd. 4-7-55 Ashley Pool.

WAYNE COUNTY

1N, 7E, Bedford Twp.

9, NE NE SW. National Assoc. Pet. Co. #1 C. Johnson Hrs. Comp. 5-3-55 IP 102 BOP after fracture treatment TD 3095' PB 3065' Aux Vases ss., top 3035' Spd. 4-6-55 Clay City Cons. Pool.

12, 50' N. of center, SE SE NE. Pure Oil Co. #8 J. W. Barth "B". Comp. 4-12-55 IP 136 BOP & 28 BW after fracture treatment TD 2982' PB 2967' Aux Vases ss., top 2918' Spd. 3-12-55 Clay City Cons. Pool.

14, SW SW SW. F. L. Strickland #1 Post. Comp. 5-3-55 IP 58 BOP & 15 BW after fracture treatment TD 3150' PB 3065' Aux Vases ss., top 3032' Spd. 4-9-55 Clay City Cons. Pool.

17, SW NW NE. National Assoc. Pet. Co. #3 J. M. Rutger. Comp. 4-12-55 IP 35 BOP & 65 BW after fracture treatment TD 3234' PB 3230' Aux Vases ss. & McClosky ls. Spd. 3-4-55 Acidized 3000 gals. Clay City Cons. Pool.

17, SE SW NE. National Assoc. Pet. Co. #3 N. Stanford. Comp. 4-5-55 IP 120 BOP & 17 BW after fracture treatment TD 3232' PB 3196' Aux Vases ss., top 3046' Spd. 2-9-55 Clay City Cons. Pool.

17, NW SW NE. National Assoc. Pet. Co. #4 Norman Stanford. Comp. 4-12-55 IP 53 BOP & 170 BW TD 3235' PB 3230' Aux Vases ss. & McClosky ls. Spd. 2-21-55 Acidized 3000 gals. Clay City Cons. Pool.

2N, 5E, Garden Hill Twp.

23, SE NW NE. E. E. Spencer #1 Eblin. Drlg. 2830' 5-3-55 Spd. 4-20-55 WN (Xenia East Pool).

1S, 7E, Lamard Twp.

26, SW SW NE. Horn & Faulkner #3 Smyser. Comp. 4-12-55 IP 1 BOP & 25 BW TD 3320' Lower Ohara & McClosky ls. Spd. 12-22-54 Acidized 4500 gals. Clay City Cons. Pool.

31, NW SW NE. McKelvy & Sipoha #1 Sons Hrs. D&A 4-26-55 TD 3280' Ste. Genevieve ls., top 3168' Spd. 4-5-55 Clay City Cons. Pool.

1S, 8E, Jasper Twp.

17, NE SE NE. Lohman & Johnson #1 F. Grice. D&A 5-3-55 TD 3160' Ste. Genevieve ls., top 3157' Spd. 4-21-55 Clay City Cons. Pool.

20, NE SW SW. Taylor & Schumaker #1 Meade. D&A 4-26-55 TD 3308' Ste. Genevieve ls., top 3224' Spd. 9-10-54 WN (Clay City Cons. Pool).

28, NE SW SW. Noah Pet. Co. #2 B. Johnson. Comp. 4-26-55 IP 32 BOP after fracture treatment TD 3220' PB 3200' Aux Vases ss., top 3164' Spd. 3-1-55 Clay City Cons. Pool.

2S, 5E, Four Mile Twp.

24, SE NE SW. G. S. Engle #1 O. Youngblood. Drlg. 2315' 5-3-55 Spd. 4-27-55 WF.

2S, 8E, Barnhill Twp.

27, SE NW NW. Nomo Pet. Co. #3 O. F. Simpson "C". Comp. 4-19-55 IP 85 BOP after fracture treatment TD 3350' Aux Vases ss. & Rosiclare ls. Spd. 3-8-55 Acidized 3000 gals. Clay City Cons. Pool.

WAYNE COUNTY (Continued)

2S, 9E, Leech Twp.

14, SE SE SW. N. V. Duncan Est. #1 Gill. Comp. 4-12-55 IP 200 BOP TD 3454' PB 3375' Rosiclare ls., top 3322' Spd. 3-18-55 Acidized 5000 gals. Ellery Cons. Pool.

19, NW NE SE. Allen Bros. #1 Cross Comm. D&A (CDU) 5-3-55 Spd. 4-9-55 WN (Goldengate Cons. Pool).

23, NE SE NW. Allen Bros. #1 Kellett. Comp. 4-19-55 IP 210 BOP & 20 BW after fracture treatment TD 3370' Aux Vases ss., top 3212' Spd. 3-12-55 Ellery Cons. Pool.

23, SW NW NE. K. Cooper #5 Arney "B". Comp. 4-19-55 IP 150 BOP after fracture treatment TD 3438' PB 3300' Aux Vases ss., top 3235' Spd. 3-16-55 Ellery Cons. Pool.

23, NW SW NE. K. Cooper #6 Arney. Comp. 5-3-55 IP 72 BOP & 8 BW after fracture treatment TD 3240' PB 3234' Aux Vases ss., top 3217' Spd. 3-30-55 Ellery Cons. Pool.

25, NE NW SE. Illinois-MidContinent #4 A. E. Seifert. Comp. 4-26-55 IP 100 BOF TD 3403' Rosiclare ss. & McClosky ls. Spd. 3-24-55 Ellery Cons. Pool.

3S, 8E, Barnhill Twp.

8, SW SE NW. Texas Co. #1 H. G. French. D&A 4-12-55 TD 3510' St. Louis ls., top 3502' Spd. 4-1-55 WN (Mill Shoals Pool).

WHITE COUNTY

3S, 8E, Mill Shoals Twp.

20, SW SW NE. Nation Drlg. Co. #1 A. P. Newby Comm. Comp. 4-12-55 IP 28 BOP & 85 BW TD 3319' PB 3305' Aux Vases ss., top 3277' Spd. 3-15-55 Mill Shoals Pool.

3S, 11E, Gray Twp.

30, 330' from N. line, 1650' from W. line, Frac. Sec. E. H. Morris #4 E. H. Morris. Comp. 4-12-55 IP 75 BOP & 2 BW after fracture treatment TD 3110' PB 2824' Cypress ss., top 2701' Spd. 2-3-55 Phillipstown Cons. Pool.

3S, 14W, Gray Twp.

19, SW SW SW. L. G. Miller #1 C. Brechner. Tstg. 5-3-55 Spd. 3-18-55 WN (Phillipstown Cons. Pool).

4S, 8E, Mill Shoals Twp.

6, NW SE SW. W. Misener Drlg. Co. #1 Hammock. D&A 5-3-55 TD 3443' Ste. Genevieve ls., top 3324' Spd. 8-18-54 Mill Shoals Pool.

4S, 11E, Phillips Twp.

19, NE NE SW. Phillips Pet. Co. #8 Laura. Comp. 5-3-55 IP 8 BOP & 40 BW after fracture treatment TD 3152' PB 2980' Pennsylvanian ss. & Aux Vases ss. Spd. 3-3-55 Phillipstown Cons. Pool.

5S, 8E, Enfield Twp.

36, SW NE SW. Pure Oil Co. #4 H. B. Crozier "A". Comp. 5-3-55 IP 5 BOP & 44 BW TD 2652' PB 2644' Hardinsburg ss., top 2636' Spd. 4-11-55 Shot 78 qts. Roland Cons. Pool.

WHITE COUNTY (Continued)

5S, 9E, Carmi Twp.

19, NE NE SE. Burns Drlg. Co. #1 J. Q. Lamp. D&A (SO) 4-26-55 after fracture treatment TD 3320' Ste. Genevieve ls., top 3228' Spd. 7-28-54 WN (Trumbull Pool).

36, NE SW NE. Illinois Expl. Co. #1 L. Staley. Comp. 4-26-55 IP 37 BOP & 15 BW after fracture treatment TD 3082' Aux Vases ss., top 3051' Spd. 8-9-54 Epworth Cons. Pool.

5S, 10E, Hawthorne Twp.

3, SW SW NW. P. J. McIntyre #1 Williams Est. LOC 5-3-55 WN (Sumpter East Pool).

24, NE SW SW. National Assoc. Pet. Co. #1 E. Sell. Comp. 4-19-55 IP 30 BOP & 125 BW after fracture treatment TD 3065' PB 3022' Aux Vases ss. & Rosiclare ls. Spd. 2-22-55 Acidized 3000 gals. Maunie North Pool.

24, SW NW SW. National Assoc. Pet. Co. #2 Emma Sell. D&A (SO) 4-5-55 after fracture treatment TD 3078' Ste. Genevieve ls., top 2996' Spd. 3-8-55 Maunie North Pool.

25, NE NW NW. National Assoc. Pet. Co. #1 W. F. Ackerman. Comp. 5-3-55 IP 106 BOP & 50 BW after fracture treatment TD 3075' Bethel ss., Aux Vases ss., Rosiclare ls., McClosky ls. Spd. 3-22-55 Acidized 4000 gals. Maunie North Pool.

25, SE SE SE. National Assoc. Pet. Co. #1 M. Bohleber "C". D&A 4-19-55 TD 3107' Ste. Genevieve ls., top 3008' Spd. 4-4-55 Maunie North Pool.

26, SW SE SE. Texas Co. #1 M. B. Bohleber. Comp. 4-19-55 IP 240 BOP after fracture treatment TD 3110' PB 3058' Aux Vases ss. & McClosky ls. Spd. 3-11-55 Acidized 2500 gals. Maunie North Pool.

28, SW SE SW. E. P. DuPont, Jr. #4 Pomeroy. D&A 4-5-55 TD 3050' Ste. Genevieve ls., top 3034' Spd. 3-9-55 Epworth Cons. Pool.

31, SE SW NW. Herndon Drlg. Co. #3 E. Smith. Comp. 4-12-55 IP 10 BOP after fracture treatment TD 3063' PB 3030' Aux Vases ss., top 2998' Spd. 3-14-55 Epworth Cons. Pool.

36, SW NW NE. National Assoc. Pet. Co. #1 C. Roser. Comp. 4-12-55 IP 30 BOP & 1 BW after fracture treatment TD 3038' PB 3016' Aux Vases ss., top 2952' Spd. 2-12-55 Acidized 3000 gals. Maunie North Pool.

5S, 11E, Hawthorne Twp.

19, 330' from N. line, 330' from E. line, Sec. Comp. 4-12-55 IP 340 BOP & 30 BW after fracture treatment TD 3076' PB 2984' Tar Springs ss. & Aux Vases ss. Spd. 3-7-55 Maunie North Pool.

30, SW SE NW. National Assoc. Pet. Co. #1 P. A. Cason. D&A 4-26-55 TD 3110' Ste. Genevieve ls., top 2992' Spd. 4-16-55 Maunie North Pool.

WHITE COUNTY (Continued)

5S, 14W, Hawthorne Twp.

18, NW SW SW. Clark & Clark #4 C. Ford et al. D&A 4-19-55 after fracture treatment TD 3183' Ste. Genevieve ls., top 3004' Spd. 2-13-55 Maunie North Pool.

18, SE NE SW. Gilliam Drlg. Co. #5 C. Ford et al. D&A (SO) 4-5-55 TD 3039' Ste. Genevieve ls., top 2981' Spd. 3-8-55 Acidized 2000 gals. Maunie North Pool.

19, NW SE NW. Clark & Clark #3 F. Henning. D&A 4-19-55 after fracture treatment TD 3000' Ste. Genevieve ls., top 2997' Spd. 2-6-55 Maunie North Pool.

30, NE NW NW. Ryan Oil Co. #1 W. F. Ackerman. D&A 4-19-55 TD 3076' Ste. Genevieve ls., top 2982' Spd. 4-7-55 Maunie North Pool.

6S, 8E, Indian Creek Twp.

13, SE SE NW. Bonelli Oil Div. #1 Robinson-Wilson-Rosselot Comm. Comp. 5-3-55 IP 46 BOP after fracture treatment TD 3118' PB 3090' McClosky ls., top 3054' Spd. 3-15-55 Acidized 2500 gals. Roland Cons. Pool.

20, SE SE NE. H. P. Smith #1 C. D. Weiraugh. D&A 4-5-55 TD 3223' Ste. Genevieve ls., top 3117' Spd. 3-18-55 WN (Roland Cons. Pool).

27, SW SW NE. C. E. O'Neil #1 L. Austin et al. D&A (CDU) 5-3-55 Spd. 4-21-55 WN (Roland Cons. Pool).

32, 555' from N. line, 330' from E. line, NE. National Assoc. Pet. Co. #1 I.O.O.F.-Johnson Comm. Comp. 4-26-55 IP 20 BOP & 150 BW TD 3168' PB 3070' Cypress ss. & Aux Vases ss. Spd. 3-3-55 Acidized 1000 gals. Roland Cons. Pool.

33, NW NE SW. E. F. Moran #2 W. D. Harrell. Comp. 4-5-55 IP 50 BOP TD 3200' PB 3180' McClosky ls., top 3149' Spd. 3-5-55 Acidized 3500 gals. Roland Cons. Pool.

36, NE SW NW. Acme Drlg. Co. #3 R. Johnson. D&A 4-12-55 TD 3024' Ste. Genevieve ls., top 2992' Spd. 3-31-55 Roland Cons. Pool.

6S, 9E, Herald Prairie Twp.

23, SE NE NW. G. C. Schoonmaker #1 H. W. Trainor. Comp. 4-5-55 IP 45 BOP & 2 BW after fracture treatment TD 2960' PB 2660' Cypress ss., top 2632' Spd. 3-1-55 Storms Cons. Pool.

26, NW NW SW. Sam Gilpin et al #3 D. M. Marlin. D&A (SO)/5-3-55 after fracture treatment TD 3000' Ste. Genevieve ls., top 2978' Spd. 3-22-55 Herald Cons. Pool.

34, 430' from S. line, 330' from W. line, NE SE. Slagter Prod. #3A D. Bishop. Comp. 5-3-55 IP 40 BOP after fracture treatment TD 3036' PB 2770' Bethel ss., top 2762' Spd. 3-19-55 Herald Cons. Pool.

6S, 10E, Emma Twp.

26, 255' from S. line, 330' from E. line, NE. J. C. Westfall #1 G. Spillman. D&A 4-12-55 TD 1660' Pennsylvanian ss., top 1609' Spd. 3-29-55 Maunie South Pool.

WHITE COUNTY (Continued)

7S, 8E, Indian Creek Twp.

1, 330' from S. line, 430' from E. line, NW SE. Acme Drlg. Co. #1-A H. D. Powell. Comp. 4-12-55 IP 40 BOP after fracture treatment TD 3054' PB 2815' Bethel ss., top 2784' Spd. 2-4-55 Roland Cons. Pool.

1, 330' from N. line, 360' from W. line, NE SW. A. Eron #1 E. Johnson. Comp. 4-5-55 IP 45 BOP & 10 BW after fracture treatment TD 3075' PB 2830' Bethel ss., top 2800' Spd. 12-20-54 Roland Cons. Pool.

12, NW SE NW. Murvin & Stober #3 S. Moore. Comp. 4-19-55 IP 70 BOP after fracture treatment TD 2917' Bethel ss. & Aux Vases ss. Spd. 3-24-55 Roland Cons. Pool.

14, NE NE SE. W. Duncan #1 A. Blazier. Comp. 4-12-55 IP 105 BOP & 10 BW after fracture treatment TD 3050' Aux Vases ss., top 2888' Spd. 3-2-55 Roland Cons. Pool.

16, NW NE NE. Eastern Pet. Co. #1 S. Anderson et al Comm. D&A 4-5-55 TD 3170' Ste. Genevieve ls., top 3071' Spd. 3-13-55 Roland Cons. Pool.

17, NE NW SW. Dr. T. G. Hill #1 L. Vogt. D&A 4-19-55 TD 2708' Cypress ss., top 2690' Spd. 4-11-55 Roland Cons. Pool.

7S, 9E, Herald Prairie Twp.

10, NE NE NE. E. P. DuPont, Jr. #2 J. Hendrix. D&A (SO) 4-26-55 after fracture treatment TD 1538' Pennsylvanian ss., top 1495' Spd. 1-11-55 Herald Cons. Pool.

10, 330' from S. line, 350' from W. line, NE NE. E. P. DuPont, Jr. #4 J. Hendrix. D&A (SO) 5-3-55 after fracture treatment TD 2954' Ste. Genevieve ls., top 2936' Spd. 2-3-55 Herald Cons. Pool.

10, NW SW NE. C. L. Lauderdale #2 D. V. Weas "A". Comp. 4-26-55 IP 120 BOP after fracture treatment TD 3046' Aux Vases ss., top 2886' Spd. 3-23-55 Herald Cons. Pool.

OLD WELLS REWORKED

CLAY COUNTY

3N, 8E, Clay City Twp.

11, S½ SE SW. W. L. McKenzie (Was Calvert & Willis) #1 J. Fulk et al. Comp. 4-5-55 IP 48 BOP & 30 BW after fracture treatment TD 3057' PB 3002' Aux Vases ss., top 2936' Clay City Cons. Pool. Formerly D&A.

5N, 5E, Larkinsburg Twp.

10, NE NE NE. Texas Co. #1 Morrison-Cruse Comm. D&A 4-26-55 after fracture treatment TD 2429' Ste. Genevieve ls., top 2406' Iola Cons. Pool. Formerly a producer.

EDWARDS COUNTY

2S, 10E, Albion Twp.

13, NE NE SW. E. H. Morris (Was Morrison & Hall) #1 O. Conover. Comp. 4-19-55 IP 70 BOP after fracture treatment TD 3241' PB 3095' Bethel ss. & Aux Vases ss. Albion Cons. Pool. Formerly D&A.

GALLATIN COUNTY

7S, 8E, Omaha Twp.

28, SW NW SE. Atlas Drlg. (Was R. Powers) #1 G. West. Comp. 4-26-55 IP 21 BOP after fracture treatment TD 2942' PB 2770' Aux Vases ss., top 2740' EXTENSION TO OMAHA POOL - NEW PAY IN POOL. Formerly D&A.

8S, 8E, North Fork Twp.

1, NE NE NE. C. L. Lauderdale (Was Clark & Clark) #1 H. Rogers. CO 5-3-55 WN (Omaha East Pool). Formerly D&A.

HAMILTON COUNTY

4S, 7E, Beaver Creek Twp.

14, NW SE NW. Carter #3 Provident Mutual Life Ins. Comp. 4-5-55 IP 60 BOP & 30 BW after fracture treatment TD 3288' Aux Vases ss., top 3254' Bungay Cons. Pool. Formerly a producer.

JEFFERSON COUNTY

3S, 1E, Blissville Twp.

1, 334' from N. line, 321' from W. line, NW SW. Gulf Refining #1 Blankenship Comm. Comp. 5-3-55 IP 150 BOP & 58 BW after fracture treatment TD 2150' PB 2145' Rosiclare ss., top 2087' Woodlawn Pool. Formerly a producer.

1, 380' from S. line, 298' from W. line, NW NW. Magnolia Pet. #7 Eubank-Winesburgh Unit. Comp. 5-3-55 IP 112 BOP after fracture treatment TD 3750' PB 2100' Rosiclare ss., top 2081' Woodlawn Pool. Formerly a producer.

1, 380' from S. line, 330' from W. line, SW NW. Texas Co. #4 Schmidt-Kaminski. Comp. 4-12-55 IP 240 BOP & 49 BW after fracture treatment TD 3707' PB 3684' Rosiclare ss. & Devonian ls. Woodlawn Pool.

MARION COUNTY

4N, 2E, Foster Twp.

30, 400' from N. line, 410' from W. line, NW SE. H. F. Robison & L. G. Ewart #1 T. E. Irwin Hrs. Temp. Abd. 5-3-55 TD 1732' Cypress ss., top 1676' WF Formerly D&A.

4N, 3E, Kinmundy Twp.

15, 340' from N. line, 330' from W. line, NE NE. S. E. Laswell (Was Texas Co.) #1 O'Dell (Was #1 J. Crowley). D&A (SO) 5-3-55 TD 2377' St. Louis ls., top 2360' WN (Kinmundy North Pool). Formerly D&A.

1N, 4E, Romine Twp.

29, SE NE NE. Gulf Refining Co. #1 G. A. Bachman. Comp. 4-5-55 IP 20 BOP TD 2953' McClosky ls. Exchange East Pool. Formerly D&A.

MASSAC COUNTY

14S, 4E, Georges Creek Twp.

1, SE SE SE. Fred Foss #1 F. Foss. Drlg. 1594' 5-3-55 WF. Formerly D&A.

RICHLAND COUNTY

5N, 9E, Denver Twp.

36, C E½ SE SW. J. W. Rudy (Was Pure Oil Co.) #1 W. F. Cavins. Comp. 4-12-55 IP 135 BOP after fracture treatment TD 2950' PB 2823' Aux Vases ss., top 2802' Acidized 1000 gals. Clay City Cons. Pool. Formerly D&A.

WASHINGTON COUNTY

1S, 2W, Hoyleton Twp.

16, 280' from S. line, 330' from W. line, NE SE. W. Duncan (Was Horton) #1 Ben Huck. WOC 5-3-55 WF Formerly D&A.

WAYNE COUNTY

1N, 7E, Bedford Twp.

17, NE NE SE. National Assoc. Pet. Co. (Was C. E. Brehm) #2 Becker (Was #1 O. Church). Comp. 4-12-55 IP 147 BOP & 45 BW after fracture treatment TD 3255' PB 3075' Aux Vases ss., top 3058' Clay City Cons. Pool. Formerly D&A.

WHITE COUNTY

5S, 14W, Hawthorne Twp.

18, NE SE SW. Gilliam Drlg. Co. #1 C. Ford et al. Comp. 4-12-55 IP 74 BOF & 7 BW after fracture treatment TD 3108' PB 2988' Aux Vases ss. Maunie North Pool. Formerly D&A.

7S, 8E, Indian Creek Twp.

1, SW NE SW. Magnolia Pet. Co. #4 G. A. Life Ins. Co. Comp. 4-19-55 IP 37 BOP after fracture treatment TD 3138' PB 3077' Paint Creek ss., Aux Vases ss., Rosiclare ls. Acidized 5000 gals. Roland Cons. Pool. Formerly a producer.

WINNEBAGO COUNTY

44N, 2E, Rockford Twp.

24, SW NW NW. Ivan A. Seele et al #1 Seele. SD 2687' 5-3-55 WF Formerly a junked hole.

PRODUCING WELLS PLUGGED - MARCH 24 to APRIL 24, 1955*

Data furnished by Department of Mines and Minerals, Springfield, Illinois

Company	Farm and Well Number	Location	Total Depth in Feet	Date Plugged	Pool Name
		CLARK COUNTY			
W. H. Garner	Barbee #3	NE NW SE, 34-12N-14W	434	12-14-54	Westfield
B. W. Johnson	Buckler #1	593' SL, 930' WL, SE NW, 36-12N-14W	468	10-29-54	Westfield E.
Gallatin & Husk	Mathes #1	NE SE SW, 1-11N-14W	473	3-28-54	" "
		CLAY COUNTY			
Coy Oil Co.	Traub-Schmohe #1	SE SE NW, 1-5N-6E	2721	4-7-55	Sailor Springs Cons.
" " "	J.H. Grahn et al #1	330' NL, 347' WL, NW NW, 6-5N-7E	2930	4-9-55	" "
Sanders & Fye	Cailteux-Franklin #1	NW SE SE, 10-3N-7E	2952	3-28-55	" "
Gulf Refining	A. Buerster #1	NE NW SW, 35-5N-8E	3052	3-29-55	Passport
		COLES COUNTY			
Ree, Inc.	Artie Johnson #0-13	325' NL, 20' WL, NW SE SE SE, 7-11N-11E	430	3-12-55	Westfield
" " " "	#0-2	30' NL, 330' EL, NE NW SE SE, 7-11N-11E	300	3-12-55	"
" " " "	#0-11	320' NL, 100' EL, NE SW NE SE, 7-11N-11E	300	3-14-55	"
" " " "	#0-4	175' SL, 200' WL, SW NE SE SE, 7-11N-11E	301	3-12-55	"
" " " "	#0-3	30' NL, 200' WL, NW NE SE SE, 7-11N-11E	291	3-17-55	"
Clyde Bassett	Haybrook #2	NE SW SW, 2-13N-7E	1812	3-12-55	Cooks Mills
		CRAWFORD COUNTY			
Bury Drlg. Co.	C. Phillips #3	SW NW NE, 1-5N-12W	977	4-20-55	Main Cons.
Tide Water Assoc. Oil Co.	John Swaren #2	190' NL, 175' EL, NW NW, 19-7N-12W	1020	3-31-55	" "
Frank J. Ellison	Brooks Hrs. #1	360' NL, 840' EL, NE, 17-6N-12W	955	3-30-55	" "
C. W. Kendall	Sylvester Crozier #1	SW SW SE, 13-6N-12W	1571	3-31-55	New Hebron E.
		EDWARDS COUNTY			
Magnolia Pet.	C. W. Rotramel #B-1	NW SW NW, 26-2S-14W	3002	3-25-55	New Harmony Cons.
" " " " "	#B-3	SW SW NW, 26-2S-14W	2981	3-23-55	" " "
" " " " "	#B-2	SE SW NW, 26-2S-14W	2622	3-18-55	" " "
Messmer Oil Co.	Frank Mason #3	SW SW NW, 28-2S-14W	3116	4-14-55	Albion East
		EFFINGHAM COUNTY			
Coy Oil Co.	Wm. Mellendorf #2	SE SE SE, 36-6N-6E	2717	4-13-55	Sailor Springs Cons.

* Includes some wells plugged earlier but not previously reported.

PRODUCING WELLS PLUGGED - MARCH 24 to APRIL 24, 1955 (Continued)

Company	Farm and Well Number	Location	Total Depth in Feet	Date Plugged	Pool Name
		FRANKLIN COUNTY			
Smokey Oil Co.	Horn Diamond #2	270' SL, 390' EL, NW NE, 25-7S-2E	2928	4-2-55	West Frankfort
		GALLATIN COUNTY			
Coy Oil, Inc.	Chas. N. Smith #1	NE NE NE, 20-7S-9E	2930	4-5-55	Herald Cons.
		HAMILTON COUNTY			
Gulf Ref. Co.	E. Carrell #1	SW NE SW, 26-6S-5E	3301	4-6-55	Dale Cons.
		JEFFERSON COUNTY			
Nat'l. Assoc. Pet.	Maggie Pfeffer #1	NE NE NE, 29-1S-3E	2585	3-30-55	Reservoir
		LAWRENCE COUNTY			
Ohio Oil Co.	John Bolles a/c 2 #4	200' NL, 660' WL, NE SE, 18-4N 12W	1498	3-25-55	Lawrence
" " "	S. J. Gee a/c 1 #7	380' SL, 710' EL, SE NE, 34-3N-12W	1030	3-24-55	"
" " "	Jas. Lewis a/c 2 PI #14	300' NL, 340' EL, NE SW SW, 32-4N-12W	1721	3-28-55	"
" " "	Perry King a/c 2 #43	150' NL, 350' EL, NW SE, 18-4N-12W	1397	4-7-55	"
" " "	J. T. Griggs a/c 1 #20	180' SL, 550' EL, SE, 32-4N-12W	1473	4-1-55	"
Joe Kesl, Jr.	Scott Gray #4	NE, 18-4N-10W	787	1-10-51	Russellville
		MARION COUNTY			
John L. Lester	Davison #1D	890' NL, 330' WL, NE NE, 34-4N-1E	1705	3-31-55	Patoka East
		MONTGOMERY COUNTY			
Fred Mudgett	Lucia H. Moore #4	956' SL, 663' EL, SE, 12-10N-5W	596	6-5-53	Raymond
		RICHLAND COUNTY			
Don Baines	Ullom #1	NE NE NW, 11-2N-8E	2988	3-14-55	Clay City Con.
" "	F. W. Boon #1	SW SW NE, 12-2N-8E	3008	3-18-55	" " "
J. W. Lehwald	N. C. Williams #1	NE NE NE, 33-4N-10E	3044	11-16-54	Olney Cons.
		WABASH COUNTY			
J. Gaines & D. Brinkley	Clark #1	224' NL, 330' EL, SE NW, 24-1N-12W	1459	4-6-55	Allendale
		WAYNE COUNTY			
Cullum & Lawhead	Lloyd Masterson #1	SE SW SE, 6-3S-9E	3385	4-21-55	Goldengate Con.
Perry Fulk	L. B. Ellis #1	C S½ NW NW, 29-2S-9E	3476	4-22-55	" "
" "	E. B. Ellis #2	S½ NE NE, 30-2S-9E	3425	4-19-55	" "

PRODUCING WELLS PLUGGED - MARCH 24 to APRIL 24, 1955 (Continued)

Company	Farm and Well Number	Location	Total Depth in Feet	Date Plugged	Pool Name
		WAYNE COUNTY (Continued)			
Sanders & Fye	C. Hossellton #1	330' SL, 380' WL, SW NW, 23-2N-8E	3008	3-28-55	Clay City Con.
Ben H. Nation	Lillias Mann #1	NW SE SE, 11-2S-9E	3358	4-5-55	Ellery Cons.
		WHITE COUNTY			
Clark & Clark	C. G. Decker #1	SW SE NW, 34-6S-10E	2922	2-6-55	Concord
Skelly Oil Co.	Ella T. Aud #2	NE SE NW, 27-6S-9E	3055	3-29-55	Herald Cons.
Sun Oil Co.	Greathouse #41	280' SL, 330' WL, SW NW, 4-5S-14W	2206	4-2-55	New Harmony Cons.

DRY HOLES PLUGGED - MARCH 24 to APRIL 24, 1955*

Data furnished by Department of Mines and Minerals, Springfield, Illinois

Company	Farm and Well Number	Location	Total Depth in Feet	Date Plugged	Wildcat or Pool Name
		BOND COUNTY			
Viola Jansen	Gilliand #1	NW NE NE, 29-5N-4W	607	3-24-55	Wildcat
Robt. H. Robben	Emanuel Ebinden #1	SE SW NE, 26-5N-4W	1000	4-21-55	"
Herbert Tinsley	Geo. H. Douderman #1	NE SE NW, 21-5N-4W	642	4-4-55	Old Ripley
C. F. I'Anson	Clark #1	SE NW SE, 16-5N-4W	780	4-2-55	" "
Louis Kapp	Emil J. Marti #1	NE SW NW, 23-5N-3W	940	4-5-55	Greenville.
		CHRISTIAN COUNTY			
Arnold Valter	Nick Smith Comm. #1B	SW NW SW, 7-14N-3W	1736	3-29-55	Wildcat
Kuykendall Drlg.	Cass #2	NE NW NW, 21-14N-3W	1740	4-16-55	Edinburg West
Sun Oil Co.	Arthur Boggs, Jr. #1	NW SW NW, 21-14N-3W	1326	4-10-55	" "
V.S. & S. Drlg. Co.	Tom Smith Comm. #3	SW NE SE, 8-14N-3W	1806	4-18-55	" "
		CLAY COUNTY			
Shulman Bros.	Lulu Hendy #1	SW SW SW, 6-3N-6E	2986	4-12-55	Wildcat
H. C. Sanders	Given #1	330' SL, 545' WL, NE NE, 4-2N-6E	3149	4-11-55	Flora South
Noah Pet. Co.	G. E. Bay #1	SE SW SE, 16-2N-7E	3137	3-28-55	Clay City West
Breuer Robison Oil Co.	Meer #1	SW SE SW, 1-3N-7E	3044	3-31-55	Sailor Springs Cons.
		CLINTON COUNTY			
Al Schiermann & W.L. Imming	Huelsman #1	NE NW SE, 36-2N-3W	1200	3-6-55	Wildcat
Louis Kapp	Voss #1	NE SE NW, 25-2N-3W	1127	4-9-55	"
N. Friedrich	Broeckling #1	NE NW SE, 4-1S-5W	2900	4-8-55	New Memphis
T. R. Kerwin	Suhl #1	SE NE NE, 7-1N-3W	1340	4-15-55	Bartelso
C. E. Brehm	Garren #1	SE SW NW, 36-3N-2W	2830	4-3-55	Boulder
		COLES COUNTY			
Sam J. Burkitt	Stites #1	NW SE SE, 28-13N-10E	475	3-25-55	Wildcat
Hill Prod. Co.	James C. Skinner #1	NW SE NE, 25-14N-7E	1826	3-21-55	Cooks Mills E.
		CRAWFORD COUNTY			
New Ill. Mid-Continent Oil Co.	E. B. Hughes #1	353' NL, 573' WL, NW NW, 22-6N-12W	1573	12-8-54	Main Cons.
Nation Oil Co.	W. O'Haver #1	NE NE NW, 18-5N-10W	1630	4-15-55	" "
" " "	J. Goodwin Farms #2	316' SL, 1004' WL, SE, 7-5N-10W	922	4-16-55	" "
Murvin & Steber	Kenneth D. Rush #1	SW NE NE, 34-6N-12W	1568	4-4-55	" "

* Includes some wells plugged earlier but not previously reported.

DRY HOLES PLUGGED - MARCH 24 to APRIL 24, 1955 (Continued)

Company	Farm and Well Number	Location	Total Depth in Feet	Date Plugged	Wildcat or Pool Name
		CRAWFORD COUNTY (Continued)			
Vern W. Smith & Mark S. Coffman	Brooks Heirs #2	755' NL, 1250' EL, NE NE, 17-6N-12W	1670	3-31-55	Main Cons.
Shakespeare	C. P. Wick #1	1650' SL, 990' EL, SW SW, 24-5N-13W	1582	10-23-53	Lawrence
		CUMBERLAND COUNTY			
Charles E. Hiles	Melton #3	SW SE SW, 35-11N-10E	574	3-22-55	Siggins
		DOUGLAS COUNTY			
H. F. Robison	Hilgenburg #1	NW NW NW, 13-14N-7E	1881	4-6-55	Wildcat
		EDGAR COUNTY			
Frank E. Fox	E. F. Findley #1	SE SE SW, 5-14N-11W	950	4-9-55	Wildcat
E. Paul Spicer	Johnson #1	SW SE NE, 24-14N-14W	262	3-16-55	Warrenton-Borton
		EFFINGHAM COUNTY			
Partlow & Cochonour	Bilskemper #1	NW NW NE, 34-7N-7E	2561	4-19-55	Wildcat
L. Harvey	Chas. Voss #1	NW NW NE, 12-6N-6E	2535	4-17-55	"
H. F. Robison	A. D. Field #1	SW SW SW, 23-7N-7E	2485	4-16-55	"
Dixon Frehling Prod. Co.	Stroud #1	NW NE NE, 12-6N-6E	2849	4-25-55	Hill East
		FAYETTE COUNTY			
Louis Kapp	Guffey-Pruitt Comm. #1	205' NL, 660' EL, NW NE, 1-5N-2E	1621.5	5-20-55	St. James
		FRANKLIN COUNTY			
C. E. Brehm	Williams-Hart #1	SE SE SE, 36-6S-4E	3252	4-24-55	Cantrell Cons.
		GALLATIN COUNTY			
Clark & Clark	Hez Rogers #1	NE NE NE, 1-8S-8E	2937	3-4-55	Wildcat
G. Engle	Luther Sanders #1	NW NE SW, 33-7S-9E	3143	3-23-55	"
Mayhew Oil Co.	Wilson-Kinsell Comm. #1	NE NW SW, 4-8S-9E	3107	4-19-55	Herald Cons.
		HAMILTON COUNTY			
C. E. Brehm	Richard Johnson #1	330' NL, 380' WL, NE NE, 8-7S-5E	3268	4-14-55	Cantrell Cons.
Calvert Drlg.	Douglass #2	SE SW SE, 21-6S-6E	3128	3-28-55	Walpole
" "	O. Matheny Comm. #2	SE NE SE, 32-6S-6E	3211	4-9-55	"
		JASPER COUNTY			
F. A. Calvert	George Kistner #2	NW NE SE, 29-6N-10E	3400	2-14-55	Wildcat
Texas Co.	Alva Wetherholt #1	SW SW SW, 4-6N-8E	3115	3-25-55	"
Jerry D. Black	Ralph Snearlby #1	SE SW SE, 21-8N-14W	760	4-8-55	Bellair
Guy E. McGaughey	Clark Postle #1	SE SW SW, 12-5N-9E	3019	1-29-55	Clay City Cons.

DRY HOLES PLUGGED - MARCH 24 to APRIL 24, 1955 (Continued)

Company	Farm and Well Number	Location	Total Depth in Feet	Date Plugged	Wildcat or Pool Name
		JEFFERSON COUNTY			
F. L. Strickland	Whitson #1	SE SW SW, 21-1S-3E	2674	4-3-55	Reservoir
		JOHNSON COUNTY			
Eber McPhdree	Parrish Comm. #1	175' NL, 406' EL, SW SW, 24-11S-2E	2232	4-19-55	Wildcat
		LAWRENCE COUNTY			
Hess Drlg. Co.	Miller #1	SW SW NW, 31-5N-10W	1712	3-29-55	Wildcat
Thomas S. Dale	Seitzinger #1	NW NW SE, 28-5N-11W	1454	11-9-54	"
Davis Lambert	Verna Busse #1	SE SW SW, 23-4N-12W	1825	10-28-54	"
J. S. Young, Jr.	LeRoy B. Thompson #1	SE NW NW, 4-2N-12W	2155	3-10-55	"
T. G. Glass	John C. Saums et al #1	NE NE SE, 9-2N-12W	928½	12-19-53	"
Big Four Oil & Gas	Poland #1	NE NW NW, 10-4N-13W	2198	4-19-55	"
D. J. Houchins	Lula Sager Wiggins #1	NW NE NW, 14-3N-13W	2187	4-5-55	"
" " "	H. C. Rice #1	SE SW NW, 24-2N-12W	2060	4-5-55	Allendale
J. L. Harper	McConnell #2	NW NW SE, 18-2N-12W	1660	9-11-54	Ruark
John Carlson	King #1	NW NW NE, 8-2N-12W	2793	4-15-55	"
Allen Brothers	Buchanan #1	330' SL, 890' EL, NE SE, 11-2N-13W	1244	1-28-55	Ruark West Cons.
Davis Lambert	Verl Dorsam #1	NE SE SW, 13-2N-13W	2298	4-11-55	" "
Nation Oil Co.	Harley R. Neal #3	SW NW NE, 33-4N-12W	1945	4-16-55	Lawrence
Ernest Z. Edens	Hardin Smith #1-A	330' SL, 455' EL, NE SE, 16-4N-13W	500	10-19-53	"
E. B. Martindale	Chas. Nuttall Comm. #1	SE SE NW, 25-5N-13W	1750	4-15-55	"
Frank Lyons	Biehl & Biehl #2	263' NL, 330' WL, NW SE, 29-3N-11W	1960	3-18-55	"
L. D. Legg	S. S. Nuttall Hrs. #1	SE NE SW, 35-5N-13W	1678	7-11-53	"
George & Wrather	Smith-Johnson #6-B	NE SE NE, 25-5N-13W	1682	4-12-54	"
Benjamin H. Suhr	Mitchell #1	NE NE NE, 32-5N-11W	1675	11-5-54	Main Cons.
		MCDONOUGH COUNTY			
Charles Measley	Ivan Dowacker #2	500' NL, 387' WL, SW, 21-4N-4W	460	3-19-54	Colmar-Plymouth
		MACOUPIN COUNTY			
M. Mazzarino	Snedecker #2	330' SL, 380' WL, SW SE, 15-8N-8W	468	9-14-51	Wildcat
Calvert Drlg.	Flora Austin #1	NW NW SE, 9-10N-6W	2225	4-8-55	"
" "	Leroy Loveless #1	SE SE NW, 8-9N-7W	1948	4-18-55	Carlinville
Roy Updike	Groves #5	200' NL, 330' EL, NE NW, 23-7N-7W	536	3-24-55	Staunton
		MADISON COUNTY			
LeRoy Turner	Roy Caldwell	SE, 33-6N-6W	548	7-30-50	Wildcat

DRY HOLES PLUGGED - MARCH 24 to APRIL 24, 1955 (Continued)

Company	Farm and Well Number	Location	Total Depth in Feet	Date Plugged	Wildcat or Pool Name
		MADISON COUNTY (Continued)			
Neary & Cahill	C. & O. Henke Waterflood Unit #16	700' NL, 820' WL, NW, 20-6N-6W	552	7-7-54	Livingston
Neary & Cahill	Ed Henke Water Flood Unit #17	SE NW NW, 20-6N-6W	549	7-17-54	"
Rebstock Bros. Oil Co.	Suhre #1	NE NE SE, 33-6N-6W	590	3-31-55	Livingston So.
Sherman Smith	Diesselhorst #2	330' SL, 740' WL, SW NW, 4-5N-6W	546	4-19-55	" "
		MARION COUNTY			
Perrine & Perrine	Louis Quandt #1	NW SE NW, 30-2N-4E	2823	4-1-55	Wildcat
Wm. J. Pfeffer	Murray Birge Comm. #1	NE SW SW, 16-1N-2E	2246	3-27-55	Salem Cons.
Cunningham & Smith	Floyd Copple #1	NW NW SE, 29-1N-1E	864	4-16-55	Wamac East
		MONTGOMERY COUNTY			
Edgar White	Frank Thacker & Farrie Thacker #1	NE NE SW, 3-7N-5W	773	12-13-51	Wildcat
" "	Chas. Brandt #1	SW NE SE, 10-8N-5W	777	7-1-51	"
George Tucker	Earl C. Graham #1	NW SE SE, 1-7N-4W	920	4-21-55	"
L. L. Benoist	Taylor #1	NW SE SE, 14-7N-4W	2705	4-5-55	"
David N. Claypool	J. Suppes #2	NW SE NE, 18-10N-4W	610	10-17-54	Raymond
Al Schiermann	Coleman #1	120' NL, 420' WL, NE SE, 22-7N-4W	865	10-18-51	Panama
		MORGAN COUNTY			
Paul F. Bergschneider	J. W. Dodsworth #1	207' SL, 330' WL, NE NW, 24-14N-9W	1562	4-9-55	Wildcat
		MOULTRIE COUNTY			
Lloyd Younger, Jr.	L. S. Spence #1	NW NE NW, 9-14N-4E	2721	4-16-55	Wildcat
		PERRY COUNTY			
T. Glass	E. F. Malinski #1	NE NW NE, 24-4S-2W	1157	4-18-55	Wildcat
Glenwood Oil	Orange Bird #1	NE SW NE, 18-5S-2W	1267	3-24-55	"
		RANDOLPH COUNTY			
Henson Drlg. Co.	Robert J. Maxwell et al #1-A	368' SL, 330' EL, SE NE, 31-5S-5W	1180	7-31-50	Wildcat
Jet Oil Co.	Herman H. Guebert #1	SE NW SW, 7-4S-6W	2226	9-5-53	"
		RICHLAND COUNTY			
Mecca Oil Co.	Booker #1	E½ NE NW, 36-5N-9E	2990	3-5-55	Wildcat
J. C. Westfall	Claor Van Blaricum et al #1	SW SW SW, 13-3N-8E	2673	3-28-55	Clay City Con.
Don Baines	E. Holtz #1	SE SE SW, 6-4N-10E	2580	2-10-55	" " "
Coen-Beard et al	Coen-Beard #4	NW NE SW, 36-5N-9E	2870	4-21-55	" " "

DRY HOLES PLUGGED - MARCH 24 to APRIL 24, 1955 (Continued)

Company	Farm and Well Number	Location	Total Depth in Feet	Date Plugged	Wildcat or Pool Name
		SALINE COUNTY			
D. B. Lesh	Virgil Hanker #1	NW NW SE, 23-7S-5E	3396	4-9-55	Wildcat
Skiles Oil Corp.	W. H. Bramlett #1	NW SW NE, 30-8S-7E	2990	4-19-55	"
Olen D. Sharp	C. O. Whitlock #1	NW SW SW, 28-8S-6E	3015	4-18-55	"
Southern Oil Development Co.	Barney Neel #1	SE NW NE, 9-8S-7E	3058	4-20-55	"
Orba Howard	Dr. N.A. Thompson #1	NW NW NW, 22-8S-7E	3020	4-5-55	"
Davis-Henhall	P.N. Barton, Norval Bean #1	SW SE SW, 29-8S-7E	2937	3-26-55	"
Francis L. Beard	Barton Comm. #1	330' SL, 430' EL, SE SW, 21-8S-7E	2363	4-4-55	"
McKelvy & Sipoha Drlg.	R.C. Barton #1	SE SE NW, 29-8S-7E	3005	4-4-55	Eldorado Cons.
Sanders-Fye	Moore #1	SW NW SW, 16-8S-7E	2945	4-17-55	" "
Graham Powell	Melton #1	NE NE NE, 23-8S-7E	2896	4-15-55	" "
		SANGAMON COUNTY			
A. E. DeFratis	Rose Dremman #1	NW SW NW, 14-14N-4W	1875	4-14-55	Wildcat
Arnold Valter	Nick Smith #1	NW NE SE, 12-14N-4W	1775	3-20-55	"
		SHELBY COUNTY			
D. B. Lesh	Ed F. Roel #1	SE SW NE, 21-11N-5E	2162	4-6-55	Wildcat
		TAZEWELL COUNTY			
Paul H. Martin	Joseph Zuercher #1	400' NL, 20' EL, NW SE, 29-26N-3W	1825	12-6-54	Wildcat
		WABASH COUNTY			
P. L. Pitzer	John M. Peters et al Comm. #1	SW NW NE, 36-2N-12W	1971	10-21-54	Allendale
New Ill. Mid-Continent	John J. Springman #2	NW SW SE, 35-2N-12W	2003	4-14-55	"
Mt. Carmel Drlg.	Eugene Tennis #1	380' NL, 330' EL, NW SE, 17-1N-12W	1551	4-18-55	"
F. L. Beard	Clarence Thonert #2	SE SW SE, 10-1N-12W	1610	4-15-55	"
Skiles Oil	Chas. Steckler #3	1006' SL, 990' WL, SW NW, 19-1S-12W	2477	4-23-55	Mt. Carmel
		WASHINGTON COUNTY			
Ron Anderson	Stedelin #1	SE SE SW, 26-1N-1W	1522	4-7-55	Wildcat
Canter Drlg. Co.	Margaret Bierman #1	SE NW NW, 26-1N-1W	1527	12-17-54	"
John Beadelston	Malick #1	NE NW SW, 34-2S-2W	1481	12-24-54	Beaucoup So.
N. A. Baldridge	Frank Sawyer #3	SE NW NW, 33-2S-1W	1485	3-27-55	Ashley
" " "	Watts #3	NE NW SE, 32-2S-1W	1460	4-15-55	"
		WAYNE COUNTY			
Texas Co.	H. G. French #1	SW SE NW, 8-3S-8E	3510	4-10-55	Wildcat

DRY HOLES PLUGGED - MARCH 24 to APRIL 24, 1955 (Continued)

Company	Farm and Well Number	Location	Total Depth in Feet	Date Plugged	Wildcat or Pool Name
		WAYNE COUNTY (Continued)			
Virgil I. Helgen	Frank Heidinger #1	NE SW SW, 35-1S-8E	3345	4-9-54	Clay City Cons.
McKelvy & Sipoha	Sons Heirs #1	NW SW NE, 31-1S-7E	3275	4-19-55	" " "
		WHITE COUNTY			
Texas Co.	L. Brown #1	SW SE NW, 8-5S-10E	3275	3-22-55	Wildcat
Henry P. Smith	Chas. Earl Weirauch et al #1	SE SE NE, 20-6S-8E	3223	3-29-55	"
Nation Drlg. Co.	Katie Biggerstaff #1	NE SW NW, 31-3S-8E	3495	3-6-55	Mill Shoals
C. E. Skiles	Williams et al #1	SW NE NE, 28-3S-10E	3175	11-4-54	Centerville N.
Falcon Oil Corp.	Arthur Cleveland #2	NE SW SE, 30-3S-11E	2880	11-28-54	Phillipstown Cons.
C. E. O'Neal & Co.	George Cecil Renshaw #1	NE NW NE, 20-5S-9E	3408	12-8-54	Trumbull
Sun Oil Co.	C. W. Ford #6	NW SW SE, 18-5S-14W	2959	3-22-55	Maunie North
Magnolia Pet. Co.	Palestine Sand Unit #26	330' NL, 230' WL, SW SE, 13-6S-10E	2048	12-14-53	Maunie South
Wayne Misener	McElvain #1-D	330' SL, 380' EL, SW NE, 13-6S-10E	2050	6-20-54	" "
T. G. Hill	Louie Vogt #1	NE NW SW, 17-7S-8E	2708	4-12-55	Roland Cons.

ABBREVIATIONS USED IN THIS REPORT

Abd.—Abandoned
AF—After fracture treatment
BOF—Barrels of oil flowing
BOP—Barrels on pump
BW—Barrels of water
C—Center
CDU—Completion data unreported; to be given when available
CO—Cleaning out
Comp.—Completed
Crg.—Coring
Csg.—Casing
D & A—Dry and abandoned
Drlg.—Drilling
DST—Drill stem test
E—East ½
Fm.—Formation
Fsg.—Fishing
IP—Initial production
Loc.—Location
Ls.—Limestone
MIM—Moving in material
MIRT—Moving in rotary tools
MIST—Moving in standard tools
N—North ½
NE—Northeast ¼
NR—No report
NW—Northwest ¼
PB—Plugged back
POP—Putting on pump
RURT—Rigging up rotary tools
RUST—Rigging up standard tools
S—South ½
SD—Shut down
SDO—Shut down orders
SDR—Shut down for repairs
SE—Southeast ¼
SG—Show of gas
Sh.—Shale
SITR—Shut in tank room
SO—Show of oil
Spd.—Spudded or spudding
Ss.—Sandstone
SSO—Slight show of oil
SW—Southwest ¼
Swb.—Swabbing
Temp. abd.—Temporarily abandoned
TD—Total depth
Tstg.—Testing
Twp.—Township
UR—Underreaming
W—West ½
WF—Wildcat far (more than 2 miles from production)
WN—Wildcat near (½ to 2 miles from production)
WOC—Waiting for cement to set
WOST—Waiting on standard tools
330′ SL—330 feet from the south line

(10255—16M—2-55) 2

Some Recent Publications of Interest to
the Petroleum Industry
by
ILLINOIS GEOLOGICAL SURVEY
Urbana, Illinois

Ill. Pet. 66. Illinois Oil-Field Brines: Their Geologic Occurrence and Chemical Composition (1952). 25 cents.

Ill. Pet. 70. Developments in Illinois and Indiana in 1953. Gratis.

Ill. Pet. 71. Oil and Gas Development in Illinois During 1953. Gratis.

R.I. 170. Petrology and Sedimentation of Upper Chester Sandstones (1953). Gratis.

R.I. 172. Structural History of the Centralia Area (1954). 25 cents.

Cir. 180. Some Important Aspects of Water Flooding in Illinois (1952). Gratis.

Cir. 183. Short Papers on Geologic Subjects: (1) Some New Observations on Niagaran Reefs in Illinois. (2) The Chouteau Formation of Illinois (1953). Gratis.

Cir. 185. Summary of Water Flood Operations in Illinois Oil Pools During 1952. Gratis.

Cir. 191. Filter Cake Formation and Water Losses in Deep Drilling Muds (1954). Gratis.

Illinois Basin (Reprint of Circular 160, Summary of Stratigraphy Shown in Geologic Cross Section of Illinois Basin) (1954). Gratis.

Preliminary Structure Map of the "Trenton" in Illinois. Contours show sea-level elevation on top of the "Trenton" at 100-foot intervals. Size, 18 x 32 inches. 30 cents. (Jan. 1954).

Oil and gas development maps, in square units of 9 townships each, on a scale of 2 inches = 1 mile. Blue-line prints, revised every 3 months. Available for most of south-central Illinois between Decatur and Harrisburg, the Indiana line and Edwardsville. 60 cents each.

The Decatur map covering Townships 16 to 18 North and Ranges 1 West and 1 and 2 East, and the Cerro Gordo map covering Townships 16 to 18 North and Ranges 3 to 5 East have been completed and are now available.

553.2805
ILL
cop. 1

State of Illinois
William G. Stratton, Governor
Department of Registration and Education
Vera M. Binks, Director

Division of the
STATE GEOLOGICAL SURVEY
John C. Frye, Chief
Urbana, Illinois

THE LIBRARY OF THE
JUN 29 1955
UNIVERSITY OF ILLINOIS

No. 223 OIL AND GAS DRILLING REPORT For May 1955

Monthly Report
OIL AND GAS DRILLING IN ILLINOIS

By

Virginia Kline and J. Van Den Berg

Summary by Counties

	Completed Wells	Producing Wells	Drilling Wells	Locations	Permits to Drill° Total	Permits to Drill° Wildcat
Bond	11	7	13	1	15	1
Christian	9	3	5	1	9	2
Clark	7	1	3	0	77	1
Clay	13	9	15	0	22	1
Clinton	2	1	1	0	9	3
Coles	1	1	4	0	6	2
Crawford	14	9*	28	0	49	2
Cumberland	0	0	0	0	1	0
Edgar	1	0	2	0	3	2
Edwards	6	1	8	0	6	2
Effingham	5	2	4	0	7	1
Fayette	1	2	0	1	25	1
Franklin	3	0	3	0	5	2
Gallatin	14	7	20	1	33	4
Hamilton	11	7	15	1	21	3

(Concluded on page 3)

Summary by Counties (Concluded)

	Completed Wells	Producing Wells	Drilling Wells	Locations	Permits to Drill° Total	Permits to Drill° Wildcat
Iroquois	0	0	1	0	0	0
Jasper	10	5	16	1	14	0
Jefferson	6	3	10	0	13	2
Jersey	0	0	1	0	0	0
Kankakee	0	0	0	1	0	0
LaSalle	0	0	1	0	0	0
Lawrence	16	12	33	1	38	2
Logan	0	0	0	1	0	0
McDonough	1	0	0	2	0	0
Macon	0	0	1	0	1	1
Macoupin	3	0	2	0	1	0
Madison	2	0	2	0	4	1
Marion	9	5	7	0	16	1
Massac	0	0	1	0	0	0
Mercer	0	0	1	0	0	0
Montgomery	1	0	0	0	1	1
Moultrie	0	0	1	0	1	1
Perry	1	0	0	0	1	1
Pike	0	0	1	0	1	1
Pope	0	0	1	0	0	0
Randolph	0	0	3	0	2	2
Richland	8	6	8	0	22	1
St. Clair	5	0	0	1	2	1
Saline	36	27	34	8	48	4
Sangamon	3	0	1	2	2	2
Tazewell	0	0	2	0	0	0
Wabash	3	2	9	1	13	0
Washington	5	3	9	3	16	3
Wayne	14	8	12	0	21	2
White	33	24	51	5	55	3
Winnebago	0	0	1	0	0	0
	254	144	330	31	560	56

° Issued by Department of Mines and Minerals, Springfield, Illinois, May 2 through May 26, 1955.

* Includes 1 gas well.

Extensions to Pools in May:

Shawneetown East, Gallatin County (Vandenbark & McGuire #1 Wiederhold, 28-9S-10E); Eldorado Consol., Saline County (Edens & Saltink #1 Carter-Smith Comm., 17-8S-7E); Iola Consol., Clay County (A. A. Richey #1 General American Life Ins. Co., 13-5N-5E); Hill East, Effingham County (Partlow & Cochonour #1 Richars, 13-6N-6E).

New Producing Strata in Pools:

Pool	County	Producing Horizon	Approximate Depth to Top, Feet
Shawneetown East	Gallatin	Waltersburg sandstone	1856
Irvington East	Jefferson	Bethel sandstone	1934
Exchange East	Marion	St. Louis limestone	2943
Omaha	Gallatin	Bethel sandstone	2571

Pool Consolidation:

Maunie North and Maunie West to form Maunie North Consolidated.

Pool Limits Redefined:

In Townships 4 and 5 North and Ranges 12 and 13 West the Embarrass River will be the dividing line between the Lawrence and Main Consolidated pools.

Pool Abandoned:

Shelbyville East

The
GEOLOGIC COLUMN FOR SOUTHERN ILLINOIS
and lists of
OIL AND GAS POOLS AND PRODUCING STRATA IN ILLINOIS

is issued annually as a supplement to the Drilling Report.

New Pools Discovered from June 1954 through May 1955

Pool: County	Twp.	Range
June 1954		
Dudleyville East: Bond	4-5N	2-3W
Old Ripley: Bond	5N	4W
Bone Gap West: Edwards	1S	10E
Staunton West: Macoupin	7N	7W
Norris City: White (1)	6-7S	8E
July		
None		
August		
Dubois Central: Washington	3S	1W
September		
Iola Central: Clay	5S	5E
Harristown: Macon	16N	1E
October		
Edinburg West: Christian	14N	3W
Baldwin: Randolph	4S	6W
Eldorado North: Saline (2)	8S	7E
November		
Cooks Mills East: Coles	14N	7E
Elliottstown East: Effingham	7N	7E
December		
Harco: Saline	8S	5E
New City: Sangamon	14N	4W
January 1955		
Exchange East: Marion	1N	4E
Samsville Northwest: Edwards	1N	10E
February		
None		
March		
Elkton: Washington	2S	4W
April		
None		
May		
None		

(1) Now included in Roland Consolidated.
(2) Now included in Eldorado Consolidated.

Well Completions in Illinois

Summary by Months, January 1954 - May 1955

	Pool Wells			Wildcat Wells				
	Oil	Gas	Dry	New Pools	Extensions	Dry Near(a)	Dry Far(b)	Total
1954								
Jan.	182	0	73	4	10	41	28	338(19)*
Feb.	94	1	56	0	2	11	11	175(4)
Mar.	82	0	51	2	9	24	12	180(8)
Apr.	123	1	64	3	4	27	21	243(6)
May	142	2	84	2	7	28	20	285(3)
June	135	1	63	5	1	23	21	249(11)
July	191	0	80	0	4	33	34	342(11)
Aug.	142	0	62	1	4	41	17	267(10)
Sept.	173	1	82	2	6	24	18	306(15)
Oct.	165	1	102	3	8	32	25	336(7)
Nov.	168	1	67	2	5	24	30	297(8)
Dec.	196	1	87	2	8	30	19	343(6)
	1,793	9	871	26	68	338	256	3,361(107)
1955								
Jan.	165	0	78	2	7	31	22	305(2)
Feb.	128	1	66	0	0	30	15	240
Mar.	133	0	60	1	1	25	17	237(4)
Apr.	172	1	80	0	8	27	24	312(7)
May	143	1	64	0	4	25	21	258(4)

* Figures in parentheses refer to number of producing wells included in total which had previously been completed as dry holes.

(a) One-half mile to two miles from nearest production.

(b) Over two miles from nearest production.

Illinois Completions and Production

Since January 1, 1954

	Completions°	Producing Wells	Production (Thousands of barrels)1/ New Fields	Old Fields 2/	Total
1954					
January	319	196(19)a/	4,591	577	5,168
February	171	97(4)	4,401	564	4,965
March	172	93(8)	4,859	639	5,498
April	237	131(6)	4,780	631	5,411
May	282	153(3)	4,904	630	5,534
June	238	142(11)	5,045	672	5,717
July	331	195(11)	4,845	676	5,521
August	257	147(10)	4,738	669	5,407
September	291	182(15)	4,767	666	5,433
October	329	177(7)	5,353	669	6,022
November	289	176(8)	5,299	698	5,997
December	338	207(5)	5,548	719	6,267
	3,254	1,896(107)	59,130	7,810	66,940
1955					
January	303	174(2)	5,596	678	6,274
February	240	129	5,277	638	5,915
March	233	135(4)	6,011	738	6,749
April	305	181(7)	5,825*	675*	6,500**
May	254	148(4)	6,117*	750*	6,867**

* Estimated by Illinois State Geological Survey.

** Estimated by Illinois State Geological Survey from Oil and Gas Journal Report.

1/ Production figures based on Illinois Basin Scout Association's Pipe Line Production Report.

2/ Includes Devonian production at Sandoval and Bartelso.

° Includes only oil and gas producers and dry holes.

a/ Figures in parentheses refer to number of producing wells included in totals which had previously been completed as dry holes.

Wells in the New Pools*, May 31, 1955

County and Pool	Producing Wells	Abandoned Wells	Dry Holes	Drilling Wells	Locations
Bond: Dudleyville East	2	0	2	0	0
Old Ripley	26	0	6	8	0
Sorento	2	6	8	0	0
Woburn Consol.	76	11	29	4	0
Bond, Clinton: Beaver Creek	13	3	19	0	0
Bond, Montgomery: Panama	3	8	17	0	0
Christian: Assumption Consol.	155	16	23	0	0
Assumption South	1	2	4	0	0
Edinburg West	20	2	15	1	1
Mt. Auburn Consol.	82	2	21	1	0
Pana	4	0	0	0	0
Clark: Melrose	4	0	5	1	0
Melrose South	1	0	2	0	0
Oak Point	1	1	2	0	0
Weaver	31	7	10	0	0
Westfield East	7	6	22	0	0
Clay: Bible Grove South	2	1	4	0	0
Clay City West	16	6	19	0	0
Flora	31	11	19	0	0
Flora South	3	1	8	0	0
Hord	9	0	10	0	0
Hord South	21	0	10	0	0
Ingraham	26	6	16	0	0
Iola Central	1	0	1	0	0
Iola South	12	3	9	0	0
Kenner	38	8	15	0	0
Kenner North	28	4	8	0	0
Kenner West	30	0	5	0	0
Louisville North	1	0	1	0	0
Noble West	1	0	2	0	0
Oskaloosa	36	0	11	0	0
Oskaloosa East	2	1	6	0	0
Oskaloosa South	3	0	6	0	0
Passport	44	14	20	0	0
Passport West	3	0	4	0	0
Riffle	4	1	5	0	0
Sailor Springs Central	1	1	1	0	0
Schnell South	2	1	3	0	0
Stanford South	12	6	11	1	0
Toliver East	4	0	8	0	0
Toliver South	1	0	0	0	0
Xenia	1	0	5	0	0
Xenia East	15	0	4	0	0
Clay, Effingham: Iola Consol.	182	41	71	2	0
Sailor Springs Consol.	618	109	262	9	0

Wells in the New Pools*, May 31, 1955 (Continued)

County and Pool	Producing Wells	Abandoned Wells	Dry Holes	Drilling Wells	Locations
Clay, Wayne, Richland, Jasper:					
Clay City Consol.	2928	967	1068	33	1
Clinton: Bartelso East	11	0	6	0	0
Bartelso South	2	1	3	0	0
Bartelso West	6	6	14	0	0
Beaver Creek South	22	17	36	0	0
Boulder	39	7	19	0	0
Carlyle North	34	6	25	0	0
Centralia West	3	6	9	0	0
Frogtown North	30	2	14	0	0
Hoffman	17	33	15	0	0
Huey	4	3	5	0	0
Huey South	10	0	4	0	0
Keyesport	7	6	10	0	0
New Memphis	23	0	4	1	0
New Memphis North	4	0	1	0	0
Posey	1	1	8	0	0
Posey East	2	0	0	0	0
Sandoval West	1	0	3	0	0
Shattuc	25	3	22	0	0
Clinton, Marion: Centralia	454	541	84	0	0
Coles: Cooks Mills	1	3	8	0	0
Cooks Mills East	2	0	1	1	0
Mattoon	360	62	77	1	0
Westfield North	1	1	9	0	0
Crawford: New Hebron East	1	1	3	1	0
Cumberland: Hidalgo North	1	1	2	0	0
Cumberland, Effingham: Lillyville	8	0	7	0	0
Edgar: Dudley	62	12	47	0	0
Dudley West	1	0	2	0	0
Elbridge	27	11	9	0	0
Grandview	2	10	14	0	0
Edgar, Clark: Inclose	3	11	14	0	0
Edwards: Albion East	24	9	26	0	0
Bone Gap Consol.	34	22	28	0	0
Bone Gap East	1	1	6	0	0
Bone Gap West	1	0	0	0	0
Browns South	2	1	3	0	0
Ellery East	17	0	7	0	0
Ellery North	3	3	4	0	0
Ellery South	3	5	13	0	0
Mills Prairie North	2	0	1	0	0
Parkersburg South	6	2	11	0	0
Samsville North	8	6	12	1	0
Samsville Northwest	1	0	0	0	0
Samsville West	5	0	6	0	0
Edwards, Wabash: Browns	37	11	18	0	0

Wells in the New Pools*, May 31, 1955 (Continued)

County and Pool	Producing Wells	Abandoned Wells	Dry Holes	Drilling Wells	Locations
Edwards, Wayne: Ellery Consol.	136	18	68	3	0
Maple Grove Consol.	73	20	32	1	0
Edwards, White: Albion Consol.	353	52	150	1	0
Effingham: Bible Grove North	4	3	3	0	0
Eberle	5	1	4	0	0
Elliottstown East	1	0	1	0	0
Elliottstown North	2	0	4	0	0
Evers	3	1	7	0	0
Hill East	13	0	12	2	0
Mason	4	8	11	0	0
Mason North	8	2	3	0	0
Fayette: Laclede	2	2	3	0	0
Patoka West	14	3	10	0	0
St. James	140	52	25	0	0
St. Paul	14	4	7	0	0
Fayette, Effingham: Louden	1998	185	240	1	0
Franklin: Akin	13	2	12	0	0
Akin West	6	0	6	0	0
Benton	153	90	17	0	0
Benton North	47	6	23	1	0
Bessie	1	0	2	0	0
Christopher Consol.	14	1	0	0	0
Ewing	3	5	13	0	0
Sesser	26	9	17	0	0
Taylor Hill	2	1	4	0	0
Thompsonville East	6	0	7	0	0
Thompsonville North	50	21	43	0	0
Valier	1	0	1	0	0
West Frankfort	60	7	34	0	0
Whittington	25	2	29	0	0
Whittington South	10	0	4	0	0
Whittington West	2	11	5	0	0
Gallatin: Ab Lake	1	2	3	0	0
Ab Lake West	6	1	1	0	0
Inman East Consol.	287	28	74	2	1
Inman West Consol.	183	31	110	4	0
Junction	16	3	14	1	0
Junction East	2	0	3	0	0
Junction North	6	3	9	2	0
Omaha	44	7	37	2	0
Omaha East	1	0	2	0	0
Shawneetown East	3	0	3	0	0
Gallatin, Saline: Omaha South	3	1	4	0	0
Hamilton: Aden South	17	2	10	0	0
Belle Prairie	10	1	14	0	0
Blairsville West	8	2	10	0	0
Bungay Consol.	152	32	76	3	0

Wells in the New Pools*, May 31, 1955 (Continued)

County and Pool	Producing Wells	Abandoned Wells	Dry Holes	Drilling Wells	Locations
Cantrell North	9	0	8	0	0
Dahlgren	2	41	15	0	0
Dale Consol.	730	191	215	3	1
Flannigan	14	0	12	0	0
Thackeray	51	5	26	1	0
Walpole	94	3	53	0	0
Walpole South	2	0	7	0	0
Hamilton, Saline, Franklin:					
Cantrell Consol.	95	11	57	7	0
Jackson: Elkville	1	0	3	0	0
Jasper: Bogota	7	1	6	0	0
Bogota South	17	6	11	0	0
Hunt City South	2	2	4	0	0
Newton	2	2	5	0	0
Ste. Marie	18	7	10	0	0
Ste. Marie West	4	0	6	0	0
Wakefield North	1	0	4	0	0
Willow Hill East	7	11	19	0	0
Jefferson: Belle Rive	3	2	6	0	0
Boyd	107	8	12	0	0
Coil West	8	8	6	0	0
Cravat	9	2	5	0	0
Divide	7	5	7	0	0
Divide East	33	8	21	1	0
Divide South	4	0	9	0	0
Divide West	48	8	12	0	0
Ina	1	2	4	0	0
Ina North	1	0	3	0	0
King	73	12	53	5	0
Lynchburg	2	0	6	0	0
Markham City	11	8	9	0	0
Markham City West	29	5	12	0	0
Mt. Vernon	5	4	12	0	0
Nason	1	0	3	0	0
Reservoir	7	3	11	0	0
Roaches	7	6	13	0	0
Roaches North	32	2	7	0	0
Waltonville	3	1	6	0	0
Williams Consol.	34	1	10	0	0
Woodlawn	122	65	37	0	0
Jefferson, Washington:					
Irvington East	7	0	5	3	0
Jefferson, Wayne: Markham City North	9	9	9	0	0
Lawrence: Beman	12	11	5	0	0
Beman East	3	2	3	0	0
Lawrence West	19	1	12	1	0
Ruark	17	10	36	0	0

Wells in the New Pools*, May 31, 1955 (Continued)

County and Pool	Producing Wells	Abandoned Wells	Dry Holes	Drilling Wells	Locations
Ruark West Consol.	42	5	31	0	0
Russellville (gas)	1	59	17	0	0
St. Francisville East	18	0	7	0	0
Sumner	1	1	8	0	0
Macon: Decatur	6	0	3	0	0
Harristown	1	0	1	0	0
Oakley	3	1	1	0	0
Macon, Christian: Blackland	14	1	8	0	0
Macoupin: Carlinville North	1	6	6	0	0
Plainview	1	0	5	0	0
Staunton	1	0	2	0	0
Staunton West	1	0	4	0	0
Madison: Livingston	40	9	105	0	0
Livingston East	1	0	4	0	0
Livingston South	32	2	63	1	0
Marine	134	12	28	0	0
St. Jacob	42	11	6	0	0
Marion: Alma	3	2	6	0	0
Exchange	1	0	5	0	0
Exchange East	7	0	1	1	0
Iuka	30	2	11	2	0
Junction City South	1	0	5	0	0
Kinmundy	2	0	10	0	0
Miletus	12	3	6	0	0
Odin	28	1	11	0	0
Patoka	81	89	34	0	0
Patoka East	55	9	10	0	0
Patoka South	24	1	2	1	0
Raccoon Lake	46	1	17	0	0
Tonti	79	16	17	0	0
Wamac East	4	0	10	0	0
Marion, Clinton: Fairman	25	16	23	0	0
Marion, Jefferson: Salem Consol.	2229	510	148	2	0
Montgomery: Mt. Olive	2	5	7	0	0
Raymond	2	8	24	0	0
Raymond East	5	0	6	0	0
Morgan: Prentice	6	0	0	0	0
Waverly (gas)	8	0	6	0	0
Moultrie: Gays	4	1	1	1	0
Perry: Tamaroa	13	3	12	0	0
Randolph: Baldwin	2	0	1	0	0
Tilden	23	0	7	0	0
Richland: Amity	1	3	6	0	0
Calhoun East	5	0	9	0	0
Calhoun North	1	1	3	0	0
Olney Consol.	45	45	46	0	0
Olney South	32	5	16	0	0

Wells in the New Pools*, May 31, 1955 (Continued)

County and Pool	Producing Wells	Abandoned Wells	Dry Holes	Drilling Wells	Locations
Passport South	3	1	7	0	0
Ritter	2	2	9	0	0
Ritter North	1	1	3	0	0
Schnell	2	2	7	0	0
Seminary	6	2	6	0	0
Stringtown	28	4	18	0	0
Richland, Edwards: Parkersburg Cons.	170	103	110	0	0
Parkersburg West	6	4	11	0	0
Richland, Jasper: Dundas East	52	6	39	0	0
Richland, Wayne: Calhoun Consol.	74	26	47	0	0
Saline: Eldorado Consol.	152	2	40	28	3
Eldorado East	19	0	8	1	0
Francis Mills	1	0	4	0	0
Harco	1	0	0	0	0
Harrisburg	3	0	4	1	2
Omaha West	5	1	5	0	0
Raleigh	36	0	8	0	0
Roland West	1	0	5	0	0
Saline, Hamilton: Long Branch	5	2	17	0	0
Sangamon: New City	3	0	0	0	0
Roby	1	1	0	0	0
Shelby: Clarksburg	1	1	4	0	0
Lakewood	11	1	9	0	0
Shelbyville	1	4	6	0	0
Stewardson	5	1	1	0	0
Wabash: Bellmont	3	1	5	0	0
Browns East	42	10	17	0	0
Friendsville Central	3	2	3	0	0
Friendsville North	6	7	22	0	0
Gards Point	1	0	6	0	0
Gards Point North	1	0	4	0	0
Keensburg South	14	1	25	0	0
Lancaster Central	5	9	6	0	0
Lancaster East	4	0	11	0	0
Lancaster South	10	2	14	0	0
Lexington	7	4	12	0	0
Lexington North	1	1	3	0	0
Mt. Carmel	309	124	91	0	0
Rochester	25	9	21	0	0
Wabash, Edwards: Berryville Consol.	7	11	21	0	0
Wabash, Lawrence: Lancaster	58	42	38	0	0
Washington: Ashley	5	0	3	1	1
Beaucoup	14	0	2	1	0
Beaucoup South	19	2	12	0	0
Cordes	90	52	14	0	0
Dubois	16	13	21	1	1
Dubois Central	2	0	0	0	1

Wells in the New Pools*, May 31, 1955 (Continued)

County and Pool	Producing Wells	Abandoned Wells	Dry Holes	Drilling Wells	Locations
Dubois West	1	0	5	0	0
Elkton	2	0	0	0	0
Irvington	91	19	24	3	0
Irvington North	22	0	6	0	0
McKinley	1	18	13	0	0
Okawville	3	0	4	0	0
Posen	4	0	4	0	0
Posen North	1	0	1	0	0
Richview	3	0	5	0	0
Wayne: Barnhill	72	46	41	0	0
Coil	12	5	13	0	0
Covington South	3	5	7	0	0
Goldengate East	1	0	0	0	0
Goldengate North Consol.	21	5	19	1	0
Half Moon	25	4	11	0	0
Johnsonville Consol.	330	68	88	2	0
Johnsonville North	1	0	5	0	0
Johnsonville South	23	8	16	0	0
Johnsonville West	17	8	20	0	0
Keenville	47	6	21	0	0
Keenville East	3	0	3	0	0
Locust Grove	6	0	10	0	0
Locust Grove South	1	0	0	0	0
Mayberry	2	5	9	0	0
Mt. Erie North	7	4	19	0	0
Orchardville	7	0	5	0	0
Rinard North	9	1	10	0	0
Zenith	1	1	6	0	0
Zenith North	13	0	7	0	0
Zenith South	7	7	8	0	0
Wayne, Hamilton: Aden Consol.	80	18	24	0	0
Wayne, White: Goldengate Consol.	159	38	84	0	0
White: Black River	1	0	1	0	0
Burnt Prairie South	2	0	2	0	0
Carmi	4	4	11	0	0
Carmi North	4	2	8	0	0
Centerville	7	3	12	0	0
Centerville East	108	10	36	0	0
Concord	96	15	27	0	0
Concord East Consol.	6	4	16	0	0
Concord North	7	0	6	0	0
Enfield	15	2	9	0	0
Epworth Consol.	50	5	37	0	0
Maunie North Consol.	100	13	42	0	0
Maunie South	107	24	39	0	0
New Harmony South (Ind.)	6	0	3	0	0
New Haven Consol.	29	2	9	0	0

Wells in the New Pools*, May 31, 1955 (Continued)

County and Pool	Producing Wells	Abandoned Wells	Dry Holes	Drilling Wells	Locations
Phillipstown South	2	0	4	0	0
Storms Consol.	173	55	46	0	0
Sumpter	9	1	14	0	0
Sumpter East	28	1	13	0	0
Sumpter North	4	0	6	0	0
Sumpter South	9	0	14	0	0
Sumpter West	1	0	2	0	0
Trumbull	24	10	30	0	0
Trumbull West	1	0	2	0	0
White, Edwards: Phillipstown Cons.	313	79	162	4	1
White, Gallatin: Concord South Cons.	68	18	48	3	0
Herald Consol.	274	48	156	1	0
Roland Consol.	612	123	212	0	0
White, Hamilton, Wayne: Mill Shoals	173	43	64	0	0
White, Wabash, Edwards:					
New Harmony Consol.	1612	435	507	7	1
Williamson: Marion	1	0	0	0	0
	20,576	5,576	7,873	171	14

* Fields discovered since January 1, 1937, with the exception of those which have been abandoned.

Degree Days and Refined Petroleum Product Stocks a/

End of Month		Degree Days b/ Illinois Cities			Central Refining District Stocks c/			
		Cairo	Chicago Airport	Springfield Airport	Gasoline	Kerosene	Distillate	Residual
July	1948	0	1	1	20,611	3,933	8,856	5,399
July	1949	0	0	0	24,327	4,781	12,001	4,974
July	1950	0	3	2	23,305	4,922	10,256	4,221
July	1951	0	0	0	26,838	6,034	16,589	5,128
July	1952	0	0	0	24,855	5,979	18,043	6,927
July	1953	0	0	0	28,688	7,149	17,159	3,996
Aug.	1953	0	0	1	29,278	8,963	21,373	4,511
Sept.	1953	4	62	54	27,921	9,443	22,816	4,518
Oct.	1953	127	208	220	27,236	9,827	24,694	4,547
Nov.	1953	478	612	618	29,487	9,347	24,578	4,876
Dec.	1953	791	1,022	978	32,973	7,574	19,016	4,439
Jan.	1954	865	1,149	1,085	36,472	5,500	13,265	4,221
Feb.	1954	495	761	715	39,997	4,629	11,591	4,699
Mar.	1954	531	922	836	41,275	3,542	8,930	4,308
Apr.	1954	100	354	255	39,907	4,092	9,557	4,213
May	1954	103	275	219	39,366	5,060	13,013	4,265
June	1954	2	34	26	36,844	6,139	16,056	4,417
July	1954	0	0	0	35,650	7,638	20,473	4,746
Aug.	1954	0	0	3	34,605	8,764	23,409	4,510
Sept.	1954	3	31	33	33,232	9,270	25,439	4,448
Oct.	1954	210	329	332	33,221	9,615	27,050	4,653
Nov.	1954	466	666	658	31,012	8,807	25,152	4,199
Dec.	1954	768*	1,020*	967	33,470	7,296	19,132	3,660
Jan.	1955	838	1,238	1,143	37,115	5,925	15,350	3,371
Feb.	1955	681*	1,007	933	39,949	4,481	10,718	2,964
Mar.	1955	492	843	762	39,785	3,885	9,554	3,127
Apr. d/	1955	73	239	167	37,569	4,479	11,303	3,492
May e/	1955	2	112	75	36,253	5,159	13,292	3,800

a/ Degree days, U. S. Weather Bureau; Stocks based on U. S. Bureau of Mines figures, in thousands of barrels.

b/ Degree days are the number of degrees of temperature that the average temperature for each day falls below 65°F.

c/ Includes states of Illinois, Indiana, Kentucky, Michigan, Minnesota, W. Ohio, and Wisconsin.

d/ Degree days through April; Stocks as of April 29.

e/ Degree days through May; Stocks as of May 13.

* Revised figure.

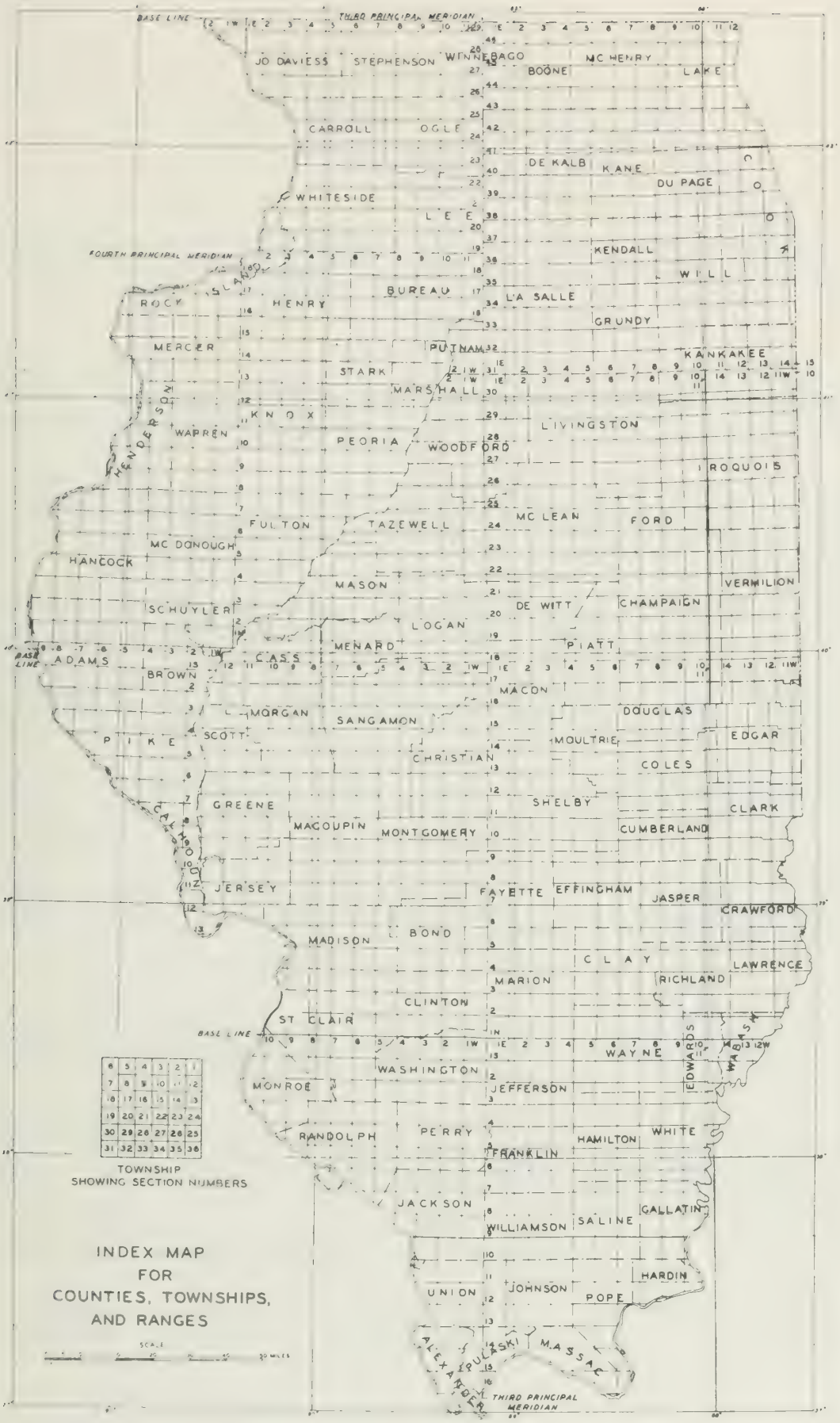

INDEX MAP
FOR
COUNTIES, TOWNSHIPS,
AND RANGES

DRILLING BY COUNTIES

WELLS COMPLETED BETWEEN MAY 4 AND MAY 31, 1955,

AND WILDCAT WELLS DRILLING ON MAY 31

(Abbreviations used in this report will be found on the last page.)
(Errata, old wells deepened, reconditioned old wells follow list of drilling wells.)

BOND COUNTY

4N, 4W, Burgess Twp.

11, SE NW NW. Partlow & Cochonour #1 J. W. Schmitt. D&A 5-10-55 TD 1054' Bethel ss., top 984' Spd. 4-29-55 WF*

5N, 4W, Old Ripley Twp.

15, SE NE SW. C. Bassett #1 Wall. Comp. 5-17-55 IP 42 BOP after fracture treatment TD 637' PB 629' Pennsylvanian ss., top 600' Spd. 4-13-55 Old Ripley Pool.

15, SE SW NW. W. N. Loar et al #1 A. Collman. D&A 5-10-55 TD 781' Pennsylvanian ss., top 720' Spd. 5-3-55 Old Ripley Pool.

15, NW NW SE. Sanders & Fye #1 H. B. File. Comp. 5-17-55 IP 18 BOP after fracture treatment TD 650' PB 645' Pennsylvanian ss., top 624' Spd. 4-21-55 Old Ripley Pool.

22, SW NW NW. C. Bassett #1 S. Parker. Comp. 5-10-55 IP 42 BOP after fracture treatment TD 650' PB 642' Pennsylvanian ss., top 615' Spd. 2-17-55 Old Ripley Pool.

22, NE NW SW. A. Wilson #2 Zobrist Comm. Comp. 5-10-55 IP 18 BOP after fracture treatment TD 628' Pennsylvanian ss., top 606' Spd. 4-5-55 Old Ripley Pool.

35, NE SE SE. E. V. Richardson #1 Williams. MIRT 5-31-55 WF.

6N, 2W, Mulberry Grove Twp.

1, SE NW SW. Reiss & Coslet #1 G. Lynn. D&A 5-10-55 TD 2467' Devonian ls., top 2456' Spd. 4-20-55 WN** (Woburn Cons. Pool).

7N, 2W, Mulberry Grove Twp.

33, NE NE SE. Magnolia Pet. Co. #11 J. Elam. Comp. 5-17-55 IP 339 BOP & 17 BW TD 2257' Devonian ls., top 2243' Spd. 4-27-55 Woburn Cons. Pool.

33, SE NW SE. Magnolia Pet. Co. #12 J. Elam. Comp. 5-24-55 IP 78 BOP TD 2276' Devonian ls., top 2267' Spd. 4-30-55 Woburn Cons. Pool.

33, NE SW SE. R. H. Troop #2 Durr. Comp. 5-17-55 IP 70 BOP TD 2300' Devonian ls., top 2291' Spd. 3-30-55 Woburn Cons. Pool.

* Wildcat far - more than 2 miles from production.
** Wildcat near - from ½ to 2 miles from production.

BOND COUNTY (Continued)

7N, 2W, Mulberry Grove Twp.

36, NE SE SW. Al Johnson Drlg. Co. #1 Matthewson. D&A 5-17-55 TD 2557' Devonian ls., top 2546' Spd. 4-19-55 WN (Woburn Cons. Pool).

CHRISTIAN COUNTY

12N, 2W, Johnson Twp.

8, SE NW SE. H. C. Herring #1 B. Waterman. Drlg. 617' 5-31-55 Spd. 5-11-55 WF.

13N, 3W, South Fork Twp.

3, NW NE SW. L. A. McElmurray #1 G. B. Hibbard. Drlg. 1110' 5-31-55 Spd. 5-21-55 WF.

14N, 3W, Buckhart Twp.

8, NW SE SE. V. S. & S. Drlg. Co. #2 T. C. Smith Comm. Comp. 5-10-55 IP 172 BOP & 39 BW after fracture treatment TD 1825' PB 1790' Silurian ls., top 1755' Spd. 4-4-55 Acidized 2000 gals. Edinburg West Pool.

14N, 3W, South Fork Twp.

16, NW NW SW. V. S. & S. Drlg. Co. #2 C. M. Denkert "A". Comp. 5-31-55 IP 672 BOF after fracture treatment TD 1771' PB 1747' Silurian ls., top 1684' Spd. 5-10-55 Edinburg West Pool.

16, NW NW SE. V. S. & S. Drlg. Co. #2 R. H. Garvey. Drlg. 1640' 5-31-55 Spd. 5-19-55 WN (Edinburg West Pool).

17, NW SE SE. V. S. & S. Drlg. Co. #5 S. Driskell. Comp. 5-24-55 IP 146 BOP & 38 BW after fracture treatment TD 1749' PB 1705' Silurian ls., top 1667' Spd. 4-21-55 Acidized 2000 gals. Edinburg West Pool.

17, SW SW NW. V. S. & S. Drlg. Co. #1A G. Herndon. D&A 5-10-55 TD 1763' Silurian ls., top 1651' Spd. 4-30-55 Edinburg West Pool.

14N, 3W, Buckhart Twp.

20, SE SW NE. D. Carroll #2 E. McKinivan. D&A 5-17-55 TD 1740' Silurian ls., top 1697' Spd. 5-3-55 WN (Edinburg West Pool).

14N, 3W, South Fork Twp.

21, 183' from S. line, 165' from E. line, NW SW NW. J. W. Miloncus #1 A. Boggs "C". D&A 5-24-55 TD 1765' Silurian ls., top 1660' Spd. 5-15-55 Edinburg West Pool.

21, 271' from S. line, 355' from W. line, NE NW. E. L. Saglo #2 A. Boggs. D&A 5-31-55 TD 1780' Silurian ls., top 1693' Spd. 5-14-55 Edinburg West Pool.

14N, 3W, Buckhart Twp.

26, NE NE SW. W. C. Telford, Jr. et al #1 N. C. Davis. D&A 5-10-55 TD 1902' Silurian ls., top 1870' Spd. 4-27-55 WF.

15N, 1W, Mosquito Twp.

10, SW SW NW. K. Hirstein #1 Fisher. D&A 5-10-55 TD 1887' Silurian ls., top 1851' Spd. 4-30-55 Mt. Auburn Cons. Pool.

CLARK COUNTY

9N, 13W, Orange Twp.

13, SE NE SW. J. E. Woofter #4 V. Davison. D&A 5-24-55 TD 855' Pennsylvanian ss., top 845' Spd. 5-15-55 Melrose Pool.

13, NW SE SW. J. E. Woofter #5 V. Davison. D&A 5-31-55 TD 860' Pennsylvanian ss., top 848' Spd. 5-22-55 Melrose Pool.

24, NW NW NE. J. E. Woofter #1 M. Mills. D&A 5-24-55 TD 852' Pennsylvanian ss., top 842' Spd. 5-20-55 Melrose Pool.

9N, 14W, Johnson Twp.

34, S½ SW SW. F. Zakowski #1 Jacobs. Comp. 5-31-55 IP 5 BOP & 15 BW after fracture treatment TD 602' PB 597' Pennsylvanian ss., top 581' Spd. 1-20-55 Johnson South Pool.

10N, 14W, Casey Twp.

25, SW SE SW. Al Peters, Jr. #1 Bray. D&A (SO) 5-24-55 after fracture treatment TD 450' Pennsylvanian ss., top 404' Spd. 3-23-55 Martinsville Pool.

11N, 10W, Wabash Twp.

18, SE SE SE. E. Woltz #1 Brown. D&A 5-10-55 TD 2206' Devonian ls., top 2150' Spd. 4-19-55 WN (Weaver Pool).

11N, 14W, Parker Twp.

1, 360' from N. line, 990' from W. line, NW NW. Van Tarble #10 Tarble. D&A 5-10-55 TD 615' Spd. 4-29-55 Westfield East Pool.

CLAY COUNTY

2N, 7E, Stanford Twp.

15, E½ SW NW. Don Baines #1 E. Staley. D&A 5-10-55 TD 3131' Ste. Genevieve ls., top 3034' Spd. 4-9-55 Clay City West Pool.

3N, 7E, Stanford Twp.

3, NW NW NE. C. G. Hardin #3 Hope Dickey. Comp. 5-10-55 IP 65 BOP after fracture treatment TD 2631' PB 2608' Cypress ss., top 2586' Spd. 4-5-55 Sailor Springs Cons. Pool.

3, NW SW NE. W. C. McBride #2 E. Hagen. Comp. 5-10-55 IP 3 BOP & 17 BW after fracture treatment TD 2634' PB 2615' Cypress ss., top 2598' Spd. 3-18-55 Sailor Springs Cons. Pool.

12, NE SW NW. Kingwood Oil Co. & N. V. Duncan Est. #6 J. W. Duff. Comp. 5-17-55 IP 52 BOP after fracture treatment TD 2624' Cypress ss., top 2604' Spd. 4-8-55 Sailor Springs Cons. Pool.

3N, 8E, Clay City Twp.

17, 184' from N. line, 334' from W. line, SW SE. National Assoc. Pet. Co. #1 D. Blair. Comp. 5-10-55 IP 37 BOP after fracture treatment TD 3021' Aux Vases ss. & Rosiclare ls. Spd. 4-2-55 Clay City Cons. Pool.

17, 279' from N. line, 330' from W. line, SE SW. National Assoc. Pet. Co. #2 H. Blair. Comp. 5-17-55 IP 20 BOP after fracture treatment TD 3073' PB 2970' Aux Vases ss., top 2924' Spd. 4-13-55 Clay City Cons. Pool.

CLAY COUNTY (Continued)

3N, 8E, Clay City Twp.

17, SW NW SE. Toler Drlg. Co. #6 B. C. Manker. Comp. 5-24-55 IP 7 BOP TD 3012' Rosiclare ls., top 2986' Spd. 4-20-55 Acidized 3000 gals. Clay City Cons. Pool.

28, SW NE SW. Pure Oil Co. #14 C. Wilkin. Comp. 5-17-55 IP 14 BOP TD 3031' McClosky ls., top 2957' Spd. 4-17-55 Acidized 1000 gals. Clay City Cons. Pool.

31, NE SW SE. A. C. Davis #1 Chandler. D&A 5-10-55 TD 3681' Salem ls., top 3556' Spd. 4-20-55 Clay City Cons. Pool.

4N, 8E, Pixley Twp.

13, SE SE SE. Cullum & Lawhead #1 Jorgenson. POP 5-31-55 Spd. 4-19-55 WN (Passport Pool).

5N, 5E, Larkinsburg Twp.

13, SE SE NE. A. A. Richey #1 General Amer. Life Ins. Co. Comp. 5-31-55 IP 513 BOP TD 2453' PB 2430' Rosiclare ss., top 2420' Spd. 4-11-55 EXTENSION TO IOLA CONSOL. POOL.

5N, 6E, Blair Twp.

18, NW SW NW. A. A. Richey #2 General Amer. Life. Ins. Co. D&A (SO) 5-24-55 TD 2470' Ste. Genevieve ls., top 2434' Spd. 5-6-55 Iola Consol. Pool.

23, SE NW SW. T. R. Lindsay #1 R. Willis et al. D&A 5-10-55 TD 2841' Ste. Genevieve ls., top 2765' Spd. 4-27-55 WN (Hord South Pool).

5N, 7E, Bible Grove Twp.

36, SW SE NW. N. V. Duncan #1 Bryan Comm. Comp. 5-10-55 IP 8 BOP after fracture treatment TD 2613' PB 2598' Cypress ss., top 2572' Spd. 3-30-55 Sailor Springs Cons. Pool.

CLINTON COUNTY

2N, 1W, Meridian Twp.

10, SE SW NW. J. B. Carlston #3 Swagler. D&A (CDU)*** 5-31-55 Spd. 5-24-55 WF.

19, NE SW SW. Jet Oil Co. #1 Boeker. D&A (CDU) 5-31-55 Spd. 4-30-55 WF.

3N, 2W, Irishtown Twp.

36, 940' from S. line, 330' from W. line, SW SW. C. K. Stein #2 L. Stein Est. D&A (SO) 5-24-55 after fracture treatment TD 1234' Bethel ss., top 1210' Spd. 4-17-55 Shot 6 qts. Boulder Pool.

36, SW SW SW. C. K. Stein #3 L. Stein Est. Comp. 5-24-55 IP 31 BOP TD 1230' Bethel ss., top 1215' Spd. 4-23-55 Shot 6 qts. Boulder Pool.

COLES COUNTY

11N, 8E, Pleasant Grove Twp.

6, 330' from S. line, 380' from E. line, NE NW. Partlow & Cochonour #1 C. Miller. WOC 5-31-55 Spd. 5-20-55 WN (Mattoon Pool).

*** Completion data unreported; will be given when available; not included in total completions for month.

COLES COUNTY (Continued)
14N, 7E, North Okaw Twp.
24, 355' from S. line, 555' from E. line, NE SE. M. C. Milam #1 C. Bolin. D&A 5-17-55 TD 1787' Ste. Genevieve ls., top 1747' Spd. 5-7-55 WN (Cooks Mills East Pool).

26, NE SE NW. M. & E. Drlg. Co. #1 W. V. Young. WOC 5-31-55 Spd. 5-20-55 WN (Cooks Mills North Pool).

CRAWFORD COUNTY
5N, 11W, Montgomery Twp.
2, SE NW SE. Bell Bros. #1 J. E. Miller et al. D&A 5-31-55 TD 3202' Devonian ls., top 2975' Spd. 4-30-55 WN (Main Cons. Pool).

7, SW SW NW. Hess Drlg. Co. #1 Goff-McKeighen Comm. Comp. 5-31-55 IP 12 BOP & 24 BW TD 1600' PB 998' Pennsylvanian ss., top 957' Spd. 3-16-55 Main Cons. Pool.

5N, 12W, Honey Creek Twp.
6, SW SE SW. Frederking-Wagemann #3 Frost Hrs. Comp. 5-17-55 IP 274 BOF after fracture treatment TD 1416' PB 1402' Bethel ss., top 1382' Spd. 4-9-55 Main Cons. Pool.

7, NW SW NE. Frederking-Wagemann #1 Kent-McSparin et al. Comp. 5-24-55 IP 48 BOP after fracture treatment TD 1491' Bethel ss., top 1457' Spd. 4-24-55 Main Cons. Pool.

11, SE NW SE. Slim Rea Drlg. Co. #1 S. Faith. Comp. 5-17-55 IP 6 BOP after fracture treatment TD 1622' Pennsylvanian ss., top 974' Spd. 4-14-55 Main Cons. Pool.

17, 990' from N. line, 600' from W. line, NW cor., Sec. Topek Oil Co. #4 C. Duncan. Comp. 5-31-55 IP 2,000,000 cu. ft. gas flow. TD 968' Pennsylvanian ss., top 952' Spd. 5-9-55 Main Cons. Pool.

18, SW NE NE. Joe Young, Jr. #2 Ridgeway. Comp. 5-24-55 IP 45 BOP & 9 BW TD 1530' PB 1275' Jackson ss., top 1265' Spd. 4-2-55 Shot 30 qts. Main Cons. Pool.

6N, 12W, Honey Creek Twp.
32, SE SW NE. C. Zanetis #2 Shaw. D&A 5-17-55 TD 1532' Aux Vases ss., top 1506' Spd. 7-21-53 Shot 15 qts. Main Cons. Pool.

6N, 13W, Martin Twp.
24, SE SE SE. M. H. Richardson #1 W. Crowell. D&A 5-31-55 TD 1516' Aux Vases ss., top 1502' Spd. 5-19-55 Main Cons. Pool.

28, SW SE NW. W. Collins #3 Bailey. D&A 5-24-55 TD 974' Pennsylvanian ss., top 879' Spd. 5-12-55 Main Cons. Pool.

7N, 13W, Licking Twp.
3, NE SE NW. Midstates Drlg. Co. #2 Young. D&A 5-17-55 TD 1031' Pennsylvanian ss., top 975' Spd. 4-16-55 Main Cons. Pool.

CRAWFORD COUNTY (Continued)

8N, 12W, Hutsonville Twp.

12, SE SE NE. British-Carribbean-American Oil Co. #1 J. Tuttle. D&A (CDU) 5-31-55 Spd. 1-7-55 WF.

8N, 12W, Prairie Twp.

30, 455' from N. line, 330' from W. line, SE NW. Midstates Drlg. Co. #1 Smith-Lamb Consol. Comp. 5-17-55 IP 7 BOP after fracture treatment TD 1053' PB 1020' Pennsylvanian ss., top 970' Spd. 3-7-55 Main Cons. Pool.

30, 455' from N. line, 330' from E. line, SE NW. Midstates Drlg. Co. #2 Smith-Lamb Consol. Comp. 5-17-55 IP 7 BOP after fracture treatment TD 1007' Pennsylvanian ss., top 978' Spd. 3-7-55 Main Cons. Pool.

8N, 14W, Licking Twp.

1, 1480' from S. line, 990' from W. line, NW. G. F. Critchfield #1 Voke. Comp. 5-10-55 IP 19 BOP TD 862' Lower Ohara ls., top 858' Spd. 4-3-55 Acidized 2000 gals. Bellair Pool.

EDGAR COUNTY

12N, 11W, Elbridge Twp.

9, 450' from S. line, 388' from W. line, NW SE. Paris Drlg. Co. #1 Wellman. D&A 5-31-55 TD 1132' Ste. Genevieve ls., top 989' Spd. 5-4-55 WF.

13N, 10W, Elbridge Twp.

32, SW SW SW. Sun Oil Co. #1 C. R. Staley. Drlg. 124' 5-31-55 Spd. 5-26-55 WF.

14N, 13W, Embarrass Twp.

18, SE SE SE. E. Zink #4 William Roll Comm. D&A (CDU) 5-31-55 Spd. 5-4-55 WN (Warrenton-Borton Pool).

16N, 14W, Young America Twp.

34, SW SW SW. M. L. Livengood #1 Edna Stark. Drlg. 165' 5-31-55 Spd. 5-25-55 WF.

EDWARDS COUNTY

1N, 10E, Shelby Twp.

8, SE NE NE. E. P. duPont #1 E. Gaede. D&A 5-24-55 TD 3393' Ste. Genevieve ls., top 3232' Spd. 4-28-55 WN (Maple Grove Cons. Pool).

2S, 10E, Albion Twp.

4, NW NW SW. N. V. Duncan Est. #1 Sheperd. D&A 5-17-55 TD 3420' Ste. Genevieve ls., top 3288' Spd. 5-4-55 Albion Central Pool.

4, SW SW NW. J. J. Cslager #1 P. Potter. NR 5-31-55 Spd. 2-4-55 WN (Ellery North Pool).

4, SW SW SW. Pintozzi Oil Co. #1 H. Threlkeld. D&A 5-24-55 TD 3360' Ste. Genevieve ls., top 3277' Spd. 5-6-55 WN (Ellery North Pool).

12, NW SE SW. Allen Bros. #1 L. Bassett. D&A 5-17-55 TD 3208' Ste. Genevieve ls., top 3140' Spd. 4-22-55 Albion Cons. Pool.

2S, 10E, Ellery Twp.

20, NE NW SE. Cullum & Lawhead #1 N. Horn. Drlg. 3165' 5-31-55 Spd. 5-19-55 WN (Ellery Cons. Pool).

EDWARDS COUNTY (Continued)

2S, 10E, Dixon Twp.

33, NE NW NW. Pure Oil Co. #1 A. Frankland. D&A 5-10-55 TD 3390' Ste. Genevieve ls., top 3236' Spd. 4-26-55 WN (Ellery South Pool).

2S, 14W, French Creek Twp.

34, SW SE NE. George Wickham #10 G. Broester. Comp. 5-17-55 IP 11 BOP & 18 BW after fracture treatment TD 2970' PB 2790' Bethel ss. & Cypress ss. Spd. 3-30-55 New Harmony Cons. Pool.

EFFINGHAM COUNTY

6N, 6E, Union Twp.

1, NW NW SE. Reiss & Coslett #1 Schultz. Comp. 5-10-55 IP 20 BOP & 13 BW TD 2480' PB 2478' Cypress ss., top 2477' Spd. 4-6-55 Hill East Pool.

12, NW SE SW. W. Duncan #1 Gephart. D&A 5-24-55 TD 2497' Cypress ss., top 2474' Spd. 5-13-55 Hill East Pool.

13, NW NW NW. Partlow & Cochonour #1 Richars. Comp. 5-24-55 IP 80 BOP & 125 BW TD 2471' Cypress ss., top 2463' Spd. 4-20-55 Shot 10 qts. EXTENSION TO HILL EAST POOL.

24, SW SE NW. Keystone Oil Co. #1 Van Dyke. D&A (SO) 5-10-55 TD 2845' Ste. Genevieve ls., top 2719' Spd. 4-20-55 Eberle Pool.

30, 330' from N. line, 348' from W. line, NW SW. Kuykendall Drlg. Co. #1 G. Ruffree. TD 2561' Spd. 5-17-55 WF.

7N, 5E, Jackson Twp.

16, 450' from S. line, 330' from E. line, NW SW. R. M. Dooley #1 H. Zimmerman. D&A 5-17-55 TD 2350' Ste. Genevieve ls., top 2290' Spd. 5-5-55 WF.

FAYETTE COUNTY

7N, 3E, Avena Twp.

2, E½ NE NE. L. Redman #1 Kuffel-Redman. D&A 5-17-55 TD 2503' Osage ls., top 2402' Spd. 4-27-55 Louden Pool.

9N, 1W, North Hurricane Twp.

26, NW NW SE. National Assoc. Pet. Co. #1 J. M. Wright. LOC 5-31-55 WF.

FRANKLIN COUNTY

7S, 2E, Denning Twp.

8, 450' from S. line, 273' from E. line, SW. Pure Oil Co. #1 C. W. & F. Coal Co. D&A 5-10-55 TD 2836' Ste. Genevieve ls., top 2690' Spd. 4-14-55 WF.

7S, 4E, Cave Twp.

1, SE NE NE. C. E. Brehm #1 I. Westbrook et al. Comp. 5-10-55 IP 950 BOF TD 3278' PB 3245' Aux Vases ss., top 3230' Spd. 3-7-55 Cantrell Cons. Pool.

1, NE NE NE. C. E. Brehm #2 I. Westbrook et al. Comp. 5-10-55 IP 770 BOF TD 3268' PB 3232' Aux Vases ss., top 3212' Spd. 4-5-55 Cantrell Cons. Pool.

3, NW SW NE. C. E. Brehm #1 I. E. Westbrook "A". Drlg. 2656' 5-31-55 Spd. 5-19-55 WN (Thompsonville North Pool).

FRANKLIN COUNTY (Continued)

7S, 4E, Cave Twp.

11, NW NW NE. C. E. Brehm #1 Watson et al Trustee. D&A (CDU) 5-31-55 Spd. 5-3-55 WN (Thompsonville East Pool).

GALLATIN COUNTY

7S, 8E, Omaha Twp.

22, NE NW SE. Falcon Oil Corp. #1 W. Moye. Tstg. 5-31-55 Spd. 4-12-55 WN (Roland Cons. Pool).

28, NW SW SE. G. S. Engle #1 W. Bishop. D&A 5-10-55 TD 2755' Aux Vases ss., top 2730' Spd. 4-20-55 Omaha Pool.

7S, 9E, Asbury Twp.

24, NE SE NE. Cities Service Co. #4 Questell. Comp. 5-10-55 IP 109 BOP after fracture treatment TD 3028' PB 2992' Aux Vases ss., top 2892' Spd. 4-2-55 Concord South Cons. Pool.

34, SE SE NW. Collins Bros. #1 R. Sanders. NR 5-31-55 Spd. 12-4-54 WN (Herald Cons. Pool).

7S, 10E, New Haven Twp.

19, SW NW NW. Clark & Clark #2 Questell. Comp. 5-31-55 IP 165 BOP after fracture treatment TD 2950' PB 2920' Aux Vases ss., top 2904' Spd. 2-4-55 Concord South Cons. Pool.

19, SE NW NW. Clark & Clark #3 H. Questell. Comp. 5-31-55 IP 135 BOP after fracture treatment TD 2937' Aux Vases ss., top 2890' Spd. 2-23-55 Concord South Cons. Pool.

19, NE NW NW. Clark & Clark #4 Questell. Comp. 5-31-55 IP 45 BOP after fracture treatment TD 2964' PB 2929' Aux Vases ss., top 2909' Spd. 5-4-55 Concord South Cons. Pool.

7S, 9E, Asbury Twp.

20, SW SE NE. Calvert Drlg., Inc. #1 Blazier. D&A 5-17-55 TD 2952' Aux Vases ss., top 2922' Spd. 5-3-55 Herald Cons. Pool.

8S, 8E, North Fork Twp.

24, SE NE NE. W. C. Heppard #1 Kannady et al. Tstg. 5-31-55 Spd. 4-21-55 WN (Ridgway Pool).

33, NW NW SE. J. Stelle & Assoc. #1 Abell. Drlg. 1125' 5-31-55 Spd. 5-22-55 WF.

8S, 9E, Ridgway Twp.

4, NW SE SW. Mayhew Oil Co. #1 I. Edwards. D&A 5-24-55 TD 3125' Ste. Genevieve ls., top 2952' Spd. 4-29-55 Herald Cons. Pool.

8S, 10E, New Haven Twp.

19, SW SE SW. T. A. Ferrall #2 Phillips-McGuire. Comp. 5-31-55 IP 50 BOP after fracture treatment TD 2800' PB 2766' Aux Vases ss., top 2741' Spd. 4-13-55 Inman West Cons. Pool.

GALLATIN COUNTY (Continued)

8S, 10E, New Haven Twp.

22, NE NW SE. Eastern Pet. Co. #1 H. Johnson "B". D&A 5-24-55 TD 2125' Tar Springs ss., top 2094' Spd. 5-2-55 Inman East Cons. Pool.

22, SE SE NW. Eastern Pet. #1 B. K. Leach "B". Comp. 5-24-55 IP 33 BOP after fracture treatment TD 2126' PB 2082' Waltersburg ss. & Tar Springs ss. Spd. 4-27-55 Shot 35 qts. Inman East Cons. Pool.

30, NW NW NE. N. V. Duncan Est. #1 J. Frey. D&A 5-17-55 TD 2861' Ste. Genevieve ls., top 2767' Spd. 4-30-55 Inman West Cons. Pool.

8S, 11E, New Haven Twp.

7, 1650' from S. line, 990' from W. line, Frac. Sec. Noah Pet. Co. #1 C. G. Decker. Drlg. 2620' 5-31-55 Spd. 5-21-55 WN (Inman East Cons. Pool).

9S, 8E, Equality Twp.

25, NW SW NE. C. Chandler #1 F. Parker. D&A 5-10-55 TD 2510' Ste. Genevieve ls., top 2353' Spd. 4-14-55 WF.

9S, 9E, Gold Hill Twp.

12, NW NE SW. R. C. Halbert #1 C. A. Porter. D&A (CDU) 5-31-55 Spd. 5-14-55 WN (Shawneetown Pool).

9S, 10E, Shawnee Twp.

1, NE NW NE. Don Baines #1 Rollman-Peters. D&A (CDU) 5-31-55 Spd. 5-10-55 WF.

7, NE NW NE. J. B. Buchman #1 L. L. Miller. D&A 5-31-55 TD 2914' Ste. Genevieve ls., top 2782' Spd. 5-5-55 WN (Ab Lake West Pool).

7, NW NW SE. Sun Oil Co. #1 L. Miller. Drlg. 300' 5-31-55 Spd. 5-26-55 WN (Ab Lake West Pool).

28, NE NE NW. Vandenbark & McGuire #1 Wiederhold. Comp. 5-17-55 IP 5 BOP & 15 BW after fracture treatment TD 2730' PB 1870' Waltersburg ss., top 1856' Spd. 1-2-54 EXTENSION TO SHAWNEETOWN EAST POOL. NEW PAY IN POOL. Shot 25 qts.

HAMILTON COUNTY

4S, 7E, Beaver Creek Twp.

29, SE NE NE. Noah Pet. Co. #1 F. Shuster. Comp. 5-31-55 IP 93 BOP & 18 BW after fracture treatment TD 3514' PB 3350' Aux Vases ss., top 3325' Spd. 4-5-55 Bungay Cons. Pool.

35, SW SW NE. Collins Bros. #1 Foley Comm. NR 5-31-55 Spd. 11-11-54 WN (Bungay Cons. Pool).

5S, 6E, McLeansboro Twp.

32, SE SE SW. H. Rutherford #2 Stello-Cox Comm. D&A (SO) 5-24-55 TD 3208' Aux Vases ss., top 3184' Spd. 5-10-55 Dale Cons. Pool.

5S, 7E, Crook Twp.

9, NW SW SE. Texas Co. #1 C. Moore. D&A (SO) 5-24-55 after fracture treatment TD 3618' St. Louis ls., top 3605' Spd. 4-22-55 Acidized 1000 gals. Thackeray Pool.

HAMILTON COUNTY (Continued)

5S, 7E, Crook Twp.

16, SW NE SW. Calstar Pet. Co. #1 W. B. Stephens. WOC 5-31-55 Spd. 4-27-55 WN (Thackeray Pool).

16, SE NE SE. T. R. Lindsay #1 Baker-Phipps Comm. Drlg. 3352' 5-31-55 Spd. 5-18-55 WN (Thackeray Pool).

6S, 5E, Flannigan Twp.

11, NE SW SW. F. F. Farrar #2 Clark Unit. Comp. 5-17-55 IP 75 BOP & 10 BW after fracture treatment TD 3218' PB 3206' Aux Vases ss., top 3178' Spd. 4-18-55 Dale Cons. Pool.

11, NE SE SW. F. F. Farrar #3 J. S. Clark. Comp. 5-31-55 IP 125 BOP after fracture treatment TD 3273' PB 3245' Aux Vases ss., top 3211' Spd. 4-27-55 Dale Cons. Pool.

24, NE NE NE. Texas Co. #7 L. W. Smith. Comp. 5-10-55 IP 72 BOP & 42 BW after fracture treatment TD 3331' PB 3305' Aux Vases ss. & McClosky ls. Spd. 3-31-55 Acidized 2000 gals. Dale Cons. Pool.

31, SW SW SW. C. E. Brehm #1 G. S. Ward. D&A 5-10-55 TD 3238' Aux Vases ss., top 3228' Spd. 4-25-55 Cantrell Cons. Pool.

33, SE NE NW. N. L. Grant #1 Johnson. Comp. 5-31-55 IP 960 BOF after fracture treatment TD 3326' PB 3290' Aux Vases ss., top 3258' Spd. 4-27-55 Cantrell Cons. Pool.

7S, 5E, South Flannigan Twp.

5, NW SE SE. C. E. Brehm #4 Sallie Waller et al. Comp. 5-10-55 IP 750 BOF after fracture treatment TD 3228' PB 3210' Aux Vases ss., top 3186' Spd. 4-17-55 Cantrell Cons. Pool.

5, SW NW NE. W. Loar #1 J. O. Williams. D&A 5-31-55 TD 3252' Ste. Genevieve ls., top 3235' Spd. 5-18-55 Cantrell Cons. Pool.

6, SW NW NW. C. E. Brehm #2 C. E. Bowen. Comp. 5-10-55 IP 600 BOF TD 3267' PB 3240' Aux Vases ss., top 3221' Spd. 3-26-55 Cantrell Cons. Pool.

HANCOCK COUNTY

3N, 9W, Rocky Run Twp.

13, NW SW NE. L. O. Werner #1 Putman. D&A (CDU) 5-31-55 Spd. 3-24-55 WF.

IROQUOIS COUNTY

25N, 12W, Milford Twp.

19, W½ SE SW. Chas. Beebe #1 A. Lundberg. SD 850' 5-31-55 Spd. 11-3-52 WF.

JASPER COUNTY

5N, 8E, South Muddy Twp.

22, NE NE SE. First National Pet. Tr. Co. #1 C. Halterman. D&A 5-17-55 TD 3125' Ste. Genevieve ls., top 2968' Spd. 5-3-55 WF.

JASPER COUNTY (Continued)

5N, 10E, Fox Twp.

5, NW NW NE. Pure Oil Co. #2 J. S. Mattingly. Comp. 5-24-55 IP 83 BOP & 26 BW TD 3291' Salem ls., top 3232' Spd. 4-16-55 Acidized 1500 gals. Clay City Cons. Pool.

5, SE SW NW. J. M. Zanetis #2 Keller. Comp. 5-31-55 IP 168 BOP TD 3306' Salem ls., top 3256' Spd. 5-1-55 Acidized 2000 gals. Clay City Cons. Pool.

5, SW NE NE. J. M. Zanetis-Calvert Drlg. #1 Kermicle-Payne. Comp. 5-24-55 IP 137 BOP TD 3289' Salem ls., top 3273' Spd. 3-15-55 Acidized 500 gals. Clay City Cons. Pool.

8, NE NW SW. New Illinois Mid Continent #1 C. Byrnes. D&A 5-10-55 TD 3458' Salem ls., top 3278' Spd. 4-20-55 Clay City Cons. Pool.

9, NE NW NE. M. L. Van Fossen #1 R. Danforth et al. SD 840' 5-31-55 Spd. 5-28-55 WN (Clay City Cons. Pool).

17, 645' from N. line, 660' from W. line, NW SE. Pure Oil Co. #4 J. Canny. Comp. 5-17-55 IP 50 BOP & 2 BW TD 3340' PB 3336' Salem ls., top 3308' Spd. 4-19-55 Clay City Cons. Pool.

6N, 9E, Smallwood Twp.

36, NW SE SE. M. L. Van Fossen #3 Hunt. Comp. 5-10-55 IP 168 BOP TD 3005' Rosiclare ls., top 2994' Spd. 4-8-55 Acidized 3000 gals. Clay City Cons. Pool.

6N, 10E, Wade Twp.

5, NE NE SW. Breuer & Robison #1 N. Acklin et al. D&A 5-10-55 TD 3330' Salem ls., top 3262' Spd. 4-27-55 Clay City Cons. Pool.

8N, 14W, Grandville Twp.

4, NW NW NE. R. H. Edwards #1 W. Freeland. D&A 5-17-55 TD 601' Pennsylvanian ss., top 556' Spd. 5-8-55 Oak Point Pool.

21, SE SW SE. J. D. Black #1 Smith Hrs. D&A 5-10-55 TD 950' Pennsylvanian ss., top 915' Spd. 3-18-55 Bellair Pool.

JEFFERSON COUNTY

1S, 1E, Grand Prairie Twp.

1, NE SE SW. R. L. Russell #1 A. Patton. D&A 5-10-55 TD 2455' Ste. Genevieve ls., top 2353' Spd. 4-28-55 WN (Boyd Pool).

30, NE NW SW. K. Lindskog #1 J. A. Wacker. Comp. 5-24-55 IP 56 BOP after fracture treatment TD 2010' PB 1800' Cypress ss., top 1756' Spd. 4-30-55 Irvington East Pool.

30, NW NE SW. J. L. McManamy #1 L. D. Miller. Comp. 5-24-55 IP 163 BOP TD 1956' Bethel ss., top 1934' Spd. 4-23-55 Irvington East Pool. NEW PAY IN POOL.

JEFFERSON COUNTY (Continued)

2S, 1E, Casner Twp.

29, SW SW NE. Niagara Drlg. Co. #1 Rynski. Drlg. 1210' 5-31-55 Spd. 5-28-55 WN (Roaches Pool).

2S, 3E, Mt. Vernon Twp.

10, 330' from S. line, 580' from W. line, SE NW. Ted R. Lindsay #1 C. C. DeWitt. D&A 5-24-55 TD 2930' Ste. Genevieve ls., top 2798' Spd. 5-5-55 WN (Divide South Pool).

3S, 3E, Dodds Twp.

16, 330' from S. line, 420' from W. line, SW SE. Athene Devel. Co. #1 H. P. Crouch. D&A 5-31-55 TD 3607' Warsaw ls., top 3561' Spd. 4-1-55 King Pool.

27, SE SW SW. F. L. Strickland #4 E. M. Randolph. Comp. 5-24-55 IP 155 BOP after fracture treatment TD 2757' PB 2756' Aux Vases ss., top 2749' Spd. 4-26-55 King Pool.

JERSEY COUNTY

6N, 13W, Quarry Twp.

4, 430' from N. line, 450' from E. line, NE SE. R. N. File #1 B. Dabbs. Drlg. 5-31-55 WF.

KANKAKEE COUNTY

30N, 11W, Pembroke Twp.

5, 990' from S. line, 1650' from E. line, SE Frac. Arthur W. Wilson #1 Everett Madison. LOC 5-31-55 WF.

LASALLE COUNTY

36N, 5E, Northville Twp.

1, 530' from S. line, 445' from W. line, NE NE. A. C. Otto #1 Swensen. SD 1680' 5-31-55 Spd. 6-20-54 WF.

LAWRENCE COUNTY

2N, 11W, Denison Twp.

17, 2310' from S. line, 330' from E. line, SW. H. W. Brinkley #1 E. J. Burns. D&A (CDU) 5-31-55 Spd. 5-1-55 WN (Lawrence Pool).

2N, 12W, Denison Twp.

1, NW NW NE. R. A. Harris #2 Gray-Fee. Comp. 5-10-55 IP 100 BOP & 6 BW after fracture treatment TD 1901' PB 1626' Cypress ss., top 1546' Spd. 4-8-55 Lawrence Pool.

2N, 12W, Lukin Twp.

20, NW SE SW. G. W. Miller #1 A. Hershey. D&A 5-17-55 TD 2500' Ste. Genevieve ls., top 2401' Spd. 5-5-55 WN (Ruark Pool).

2N, 13W, Lukin Twp.

13, SE SW SE. N. V. Duncan Est. #3 D. Hallen. Comp. 5-31-55 IP 60 BOP after fracture treatment TD 2456' PB 2280' Bethel ss., top 2238' Spd. 5-8-55 Ruark West Cons. Pool.

LAWRENCE COUNTY (Continued)

3N, 11W, Denison Twp.

19, NE SE SW. Nation Oil Co. #2 Smith-Nigh. Comp. 5-17-55 IP 40 BOP & 15 BW after fracture treatment TD 1852' PB 1660' Cypress ss., top 1622' Spd. 4-26-55 Lawrence Pool.

20, 140' from N. line, 160' from W. line, SW NE SW. W. E. Bailor #5 Leighty-Ackman Comm. Comp. 5-17-55 IP 56 BOP TD 1864' PB 1816' Aux Vases ss., top 1806' Spd. 1-19-54 Shot 20 qts. Lawrence Pool.

20, 252' from S. line, 430' from W. line, SW. W. L. McKenzie #2 F. Ackman. Comp. 5-24-55 IP 69 BOP & 23 BW after fracture treatment TD 1832' Cypress ss. & Aux Vases ss. Spd. 4-29-55 Acidized 5000 gals. Lawrence Pool.

30, 1' from N. line, 2198' from W. line, NW. D. Slape #1 J. F. Snyder. D&A 5-10-55 TD 1860' Ste. Genevieve ls., top 1820' Spd. 3-30-55 Lawrence Pool. after fracture treatment

3N, 12W, Bridgeport Twp.

6, E½ NW SW. J. L. Schaefer #1 C. Bell. Comp. 5-10-55 IP 45 BOP after fracture treatment TD 1672' PB 1662' Cypress ss., top 1626' Spd. 3-29-55 Lawrence Pool.

8, 75' from N. line, 150' from E. line, NE SE. C. Zanetis #1 Gray Comm. Comp. 5-10-55 IP 140 BOP after fracture treatment TD 1735' PB 1610' Bethel ss., top 1598' Spd. 3-25-55 Lawrence Pool.

3N, 12W, Lawrence Twp.

9, 360' from N. line, 100' from W. line, NW SW. Don McCumber #1 Sperry. Comp. 5-24-55 IP 104 BOP after fracture treatment TD 1640' PB 1635' Bethel ss., top 1612' Spd. 4-27-55 Lawrence Pool.

4N, 12W, Petty Twp.

6, NE NE NW. N. B. Smith #1 T. Senters. D&A 5-17-55 TD 1564' Cypress ss., top 1534' Spd. 4-30-55 Lawrence Pool.

17, NW SW NW. Ohio Oil Co. #28 J. H. Klingler. Comp. 5-17-55 IP 39 BOP after fracture treatment TD 1647' Bethel ss., top 1630' Spd. 3-15-55 Lawrence Pool.

18, NE NE NE. Ohio Oil Co. #6 M. Wright. Comp. 5-31-55 IP 55 BOP after fracture treatment TD 1655' PB 1646' Bethel ss., top 1632' Spd. 4-22-55 Lawrence Pool.

4N, 12W, Lawrence Twp.

28, NE NE NW. Nation Oil Co. #2 J. H. Hankens. D&A 5-17-55 TD 1961' Ste. Genevieve ls., top 1893' Spd. 5-10-55 Lawrence Pool.

4N, 12W, Petty Twp.

29, SE SE SE. Ohio Oil Co. #14 J. P. Middagh. Comp. 5-24-55 IP 67 BOP & 125 BW after fracture treatment TD 1834' PB 1807' Paint Creek ss., Bethel ss., McClosky ls. Spd. 4-3-55 Lawrence Pool.

LAWRENCE COUNTY (Continued)
4N, 13W, Petty Twp.
11, SE NE SE. Bury Drlg. Co. #1 R. Heath Comm. Comp. 5-10-55 IP 6 BOP & 20 BW TD 1831' PB 1763' Lower Ohara ls., top 1746' Spd. 4-2-55 Acidized 5000 gals. Lawrence Pool.

MCDONOUGH COUNTY
4N, 2W, Industry Twp.
23, NE NE NE. Bur-Kan Pet. Co. #1 K. Chipman. D&A 5-31-55 TD 930' Trenton ls., top 875' Spd. 4-9-55 WF.

4N, 3W, Bethel Twp.
13, NE SW NE. L. Brock #1 M. N. Bunham. LOC 5-31-55 WF.

MACON COUNTY
16N, 4E, Oakley Twp.
5, SW SW SE. D. Carroll #1 B. L. Shirey. Drlg. 1246' 5-31-55 Spd. 5-21-55 WF.

MACOUPIN COUNTY
9N, 7W, Brushy Mound Twp.
27, NW NE SE. Calvert Drlg., Inc. et al #1 M. Wheeler. D&A 5-24-55 TD 2094' Trenton ls., top 1992' Spd. 5-10-55 WW (Spanish Needle Creek Gas Pool).

10N, 7W, Carlinville Twp.
20, SW NW SE. Calvert Drlg., Inc. #1 O. McLin. D&A 5-31-55 TD 1970' Trenton ls., top 1860' Spd. 5-19-55 Carlinville North Pool.

34, SW SW NE. Calvert Drlg., Inc. #1 A. Hacke. D&A 5-10-55 TD 2066' Trenton ls., top 1956' Spd. 4-27-55 WF.

12N, 6W, Girard Twp.
26, NW NW NW. P. F. Bergschneider #1 L. R. Miller. Drlg. 733' 5-31-55 Spd. 4-28-55 WF.

MADISON COUNTY
3N, 9W, Nameoki Twp.
22, 330' from S. line, 0' from E. line, NE. A. E. Hempen #1 Listerman. Drlg. 1130' 5-31-55 Spd. 4-7-55 WF.

5N, 6W, Alhambra Twp.
4, NW NW NE. J. L. Jefferis #1 Shourd. D&A 5-24-55 TD 585' Pennsylvanian ss., top 535' Spd. 5-5-55 Livingston South Pool.

6N, 6W, Olive Twp.
26, 920' from N. line, 1193' from E. line, SW. N. Allen #1 France. D&A 5-10-55 TD 600' Spd. 4-28-55 Livingston East Pool.

MARION COUNTY
1N, 2E, Raccoon Twp.
17, SW NE NE. Ervin Drlg. Co. #1 Meyer. Comp. 5-24-55 IP 15 BOP & 15 BW TD 2128' PB 2120' McClosky ls., top 2082' Spd. 4-19-55 Acidized 3000 gals. Salem Cons. Pool.

MARION COUNTY (Continued)

1N, 4E, Romine Twp.

7, NW NW SE. T. M. Conrey #1 C. Purdue. D&A (SO) 5-24-55 TD 2903' St. Louis ls., top 2816' Spd. 5-3-55 WF.

28, NW SW NW. Gulf Refining Co. #1 Jennings. D&A 5-17-55 TD 3006' Ste. Genevieve ls., top 2775' Spd. 4-28-55 Exchange East Pool.

29, NW NW NE. Gulf Refining Co. #2 R. Meador. Comp. 5-24-55 IP 65 BOP & 25 BW after fracture treatment TD 2952' PB 2901' Rosiclare ss., top 2779' Spd. 4-12-55 Exchange East Pool.

32, 330' from N. line, 500' from W. line, NW NW. Union Cont'g. & Engr'g. Co. #1 Vera. Comp. 4-5-55 IP 28 BOP after fracture treatment TD 2952' St. Louis ls., top 2943' Spd. 2-2-55 Acidized 2500 gals. Exchange East Pool. NEW PAY IN POOL.

2N, 1E, Sandoval Twp.

6, SE SE NE. Shulman Bros. #1 D. Troutt. D&A 5-31-55 TD 1807' Ste. Genevieve ls., top 1703' Spd. 5-21-55 Sandoval Pool.

2N, 4E, Iuka Twp.

10, SE SW NE. Texas Co. #4 A. Hawn, Jr. Comp. 5-10-55 IP 96 BOP & 5 BW TD 2775' McClosky ls. & St. Louis ls. Spd. 4-15-55 Acidized 6000 gals. Iuka Pool.

10, NE SE SW. Texas Co. #2 M. B. Parks. Comp. 5-24-55 IP 43 BOP TD 2827' McClosky ls. & St. Louis ls. Spd. 4-26-55 Acidized 4000 gals. Iuka Pool.

22, NE NE NW. W. Geick #1 F. Gregory. D&A (SO) 5-24-55 TD 2808' St. Louis ls., top 2729' Spd. 4-22-55 WN (Iuka Pool).

MERCER COUNTY

13N, 5W, Keithsburg Twp.

13, 507' from N. line, 476' from W. line, SW NW. Lee Cofer #1 McGaw. LOC 5-31-55 WF.

MONTGOMERY COUNTY

9N, 4W, Butler Grove Twp.

7, SW NE NE. O. A. Reed #1 Burris. D&A 5-31-55 TD 636' Pennsylvanian ss., top 590' Spd. 5-13-55 WF.

MORGAN COUNTY

15N, 9W, Pisgah Twp.

31, 1045' from S. line, 330' from W. line, NW SW. C. C. Pearson #2 J. G. Ginder. TD 937' 5-31-55 Spd. 12-21-54 WF.

MOULTRIE COUNTY

12N, 6E, Whitley Twp.

6, SW NE SW. Frederking-Wagemann #1 H. Lane. D&A (CDU) 5-31-55 Spd. 5-14-55 WF.

PERRY COUNTY

5S, 2W, Pinckneyville Twp.

21, NE NE NW. R. H. Brians #1 Toedte. D&A 5-31-55 TD 1587' Ste. Genevieve ls., top 1453' Spd. 5-18-55 WF.

POPE COUNTY

12S, 7E, Monroe Twp.
9, SW SE SE. ; W. Misener Drlg. Co. #1 H. Belt. NR 5-31-55 Spd. 6-12-54 WF.

RANDOLPH COUNTY

4S, 8W, Red Bud Twp.
19, 400' from N. line, 460' from E. line, NW NW. Carl Wilson #1 Jensen. Drlg. 200' 5-31-55 Spd. 5-14-55 WF.

5S, 6W, Sparta Twp.
12, 455' from N. line, 785' from E. line, NE SE. Hampton Oil Co. #1 Huey Comm. Drlg. 115' 5-31-55 Spd. 5-21-55 WN (Sparta Pool).

7S, 5W, Wine Hill Twp.
18, 1132' from N. line, 1550' from W. line, NW. Leo Gretzmacher #1 Lindenburg. SD 1117' 5-31-55 Spd. Fall 1953. WF.

RICHLAND COUNTY

3N, 9E, Noble Twp.
18, 990' from S. line, 330' from E. line, Frac. SW. P. Fulk #1 W. H. Evans. Comp. 5-24-55 IP 47 BOP & 30 BW TD 2983' PB 2615' Cypress ss., top 2602' Spd. 4-19-55 Clay City Cons. Pool.

18, 330' from S. line, 330' from E. line, Frac. SW. P. Fulk #1 W. H. Evans. Comp. 5-24-55 IP 66 BOP & 65 BW TD 2621' Cypress ss., top 2612' Spd. 4-28-55 Clay City Cons. Pool.

19, C E½ NW NE. Sanders & Fye #1 W. H. Evans "C". D&A 5-31-55 TD 3000' Ste. Genevieve ls., top 2932' Spd. 5-8-55 Acidized 8000 gals. Clay City Cons. Pool.

3N, 10E, Olney Twp.
1, NE NW NE. Shulman Bros. #1 Schultz. D&A 5-24-55 TD 3265' Ste. Genevieve ls., top 3166' Spd. 5-4-55 WN (Olney Consol. Pool).

21, SE SW NW. Don Slape #1 C. Jennings. POP 5-31-55 Spd. 1-10-55 WN (Olney South Pool).

4N, 9E, Denver Twp.
1, 330' from S. line, 380' from E. line, SW NE. H. L. Broiming #4 Landis. Comp. 5-10-55 IP 85 BOP after fracture treatment TD 2827' Aux Vases ss., top 2798' Spd. 4-15-55 Clay City Cons. Pool.

1, SE NW NE. J. W. Rudy & Pure Oil Co. #2 Cox-Varner Comm. Comp. 5-17-55 IP 200 BOP after fracture treatment TD 2802' Aux Vases ss., top 2782' Spd. 4-26-55 Clay City Cons. Pool.

5N, 9E, Denver Twp.
36, NE SE SW. J. W. Rudy #2 Cavins. Comp. 5-10-55 IP 75 BOP after fracture treatment TD 2885' Rosiclare ss., top 2877' Spd. 4-9-55 Clay City Cons. Pool.

36, SW SE SW. J. W. Rudy #3 Cavins. Comp. 5-10-55 IP 65 BOP & 45 BW after fracture treatment TD 2848' Aux Vases ss., top 2836' Spd. 4-18-55 Clay City Cons. Pool.

ST. CLAIR COUNTY

2N, 6W, Lebanon Twp.
22, NW SW NW. H. Wilkening #1 Haas. D&A 5-24-55 TD 1060' St. Louis ls., top 970' Spd. 5-11-55 WF.

1S, 6W, Englemann Twp.
11, 330' from S. line, 355' from W. line, SW NE. N. Friederich #1 Schnur. D&A 5-13-55 TD 1040' Spd. 2-11-55 WF.

1S, 7W, Freeburg Twp.
3, 330' from N. line, 1320' from W. line, Sec. N. Friederich #1 Schurer. D&A 5-13-55 TD 480' Spd. 12-11-54 WF.

1S, 9W, Millstadt Twp.
6, NW NW NW. E. B. Jones #1 Jones. D&A 5-10-55 TD 1100' Trenton ls., top 1004' Spd. 4-15-55 WF.

3S, 6W, Marissa Twp.
35, 330' from S. line, 930' from W. line, SW NE. Cullum & Lawhead #1 Meek Hrs. Comm. D&A 5-10-55 TD 2064' Devonian ls., top 1984' Spd. 4-22-55 WF.

SALINE COUNTY

7S, 5E, Tate Twp.
30, NE NE NW. C. E. Brehm #1 Gill Comm. POP 5-31-55 Spd. 5-3-55 WN (Cantrell Cons. Pool).

7S, 7E, Rector Twp.
29, NE NE SW. George & Wrather #1 W. Phipps. D&A 5-10-55 TD 3130' Ste. Genevieve ls., top 3030' Spd. 4-19-55 WN (Francis Mills Pool).

8S, 6E, Raleigh Twp.
24, SW SE SW. George & Wrather #1 Union Chemical. D&A 5-31-55 TD 3037' Ste. Genevieve ls., top 2884' Spd. 5-10-55 WN (Eldorado Cons. Pool).

34, SE NE NE. Don Foote #1 Bertino. Comp. 5-24-55 IP 320 BOF TD 2093' PB 2070' Waltersburg ss., top 2043' Spd. 5-1-55 Harrisburg Pool.

35, SW NW NW. Don Foote #1 W. Bramlett. D&A 5-31-55 TD 2044' Waltersburg ss., top 2018' Spd. 5-17-55 Harrisburg Pool.

8S, 7E, East Eldorado Twp.
5, NE NE SE. Felmont Oil Co. #1 C. Holt. LOC 5-31-55 WN (Eldorado Cons. Pool).

7, NW SE SW. Skiles Oil Corp. #1 C. Barrett et al. D&A 5-17-55 TD 3137' Ste. Genevieve ls., top 2973' Spd. 4-26-55 Eldorado Cons. Pool.

7, 330' from N. line, 382' from E. line, NW NE. Spires et al #1 Holland-Sutner. D&A 5-17-55 TD 3106' Ste. Genevieve ls., top 2944' Spd. 4-29-55 Eldorado Cons. Pool.

10, SE SW NW. Humphrey & Tremont #1 Choisser-Shanks Comm. LOC 5-31-55 WN (Eldorado Cons. Pool).

SALINE COUNTY (Continued)
8S, 7E, East Eldorado Twp.

11, NW NE SW. Calvert Drlg. & W. Duncan #1 Allen. Comp. 5-10-55 IP 241 BOF & 160 BW after fracture treatment TD 2285'. PB 2260' Waltersburg ss., top 2082' Spd. 4-9-55 Eldorado Cons. Pool.

11, 280' from S. line, 330' from W. line, SE NW. W. Duncan et al #2 Allen. Comp. 5-24-55 IP 160 BOF & 17 BW after fracture treatment TD 2275' PB 2120' Waltersburg ss., top 2080' Spd. 4-27-55 Eldorado Cons. Pool.

11, NW SE SW. W. Duncan #3 Pankey. Comp. 5-17-55 IP 150 BOF & 30 BW after fracture treatment TD 2300' PB 2135' Waltersburg ss., top 2110' Spd. 4-19-55 Eldorado Cons. Pool.

11, SW NW SW. Inland Prod., Inc. #5 Koker. Comp. 5-31-55 IP 190 BOP & 10 BW TD 2127' Waltersburg ss., top 2084' Spd. 4-25-55 Shot 35 qts. Eldorado Cons. Pool.

11, NE SW NW. Spires et al #1 T. L. Dodd. D&A 5-31-55 TD 2968' Ste. Genevieve ls., top 2942' Spd. 5-13-55 Eldorado Cons. Pool.

15, 230' from N. line, 330' from E. line, NW SW. Breuer & Robison #2 Plumlee Comm. Comp. 5-10-55 IP 408 BOF after fracture treatment TD 2183' PB 2155' Waltersburg ss., top 2128' Spd. 4-8-55 Eldorado Cons. Pool.

15, 300' from S. line, 285' from W. line, NW SW. Breuer & Robison #3 Plumlee Comm. Comp. 5-10-55 IP 575 BOF after fracture treatment TD 2185' PB 2158' Waltersburg ss., top 2136' Spd. 4-20-55 Eldorado Cons. Pool.

15, NW NW SW. Breuer & Robison #4 Plumlee Comm. Comp. 5-24-55 IP 800 BOF after fracture treatment TD 2941' PB 2151' Waltersburg ss., top 2122' Spd. 4-30-55 Eldorado Cons. Pool.

15, 180' from N. line, 335' from E. line, SE SW. W. Duncan #4 Cook-Speer. Comp. 5-17-55 IP 456 BOF & 45 BW after fracture treatment TD 2250' PB 2140' Waltersburg ss., top 2112' Spd. 4-15-55 Eldorado Cons. Pool.

15, NW SE SW. W. Duncan #6 Cook-Speer. Comp. 5-10-55 IP 373 BOF & 34 BW after fracture treatment TD 2276' PB 2150' Waltersburg ss., top 2117' Spd. 4-3-55 Eldorado Cons. Pool.

15, SE NW NW. W. C. McBride, Inc. #1-A C. H. Burnett. Comp. 5-17-55 IP 140 BOP & F & 30 BW after fracture treatment TD 2618' Waltersburg ss., & Cypress ss. Spd. 4-7-55 Eldorado Cons. Pool.

15, NE NE NE. W. C. McBride #5 H. Flanders. Comp. 5-10-55 IP 50 BOP & 130 BW after fracture treatment TD 2258' PB 2140' Waltersburg ss., top 2103' Spd. 3-24-55 Eldorado Cons. Pool.

15, SW SW NW. J. D. Turner #2 Tyson Hrs. Comp. 5-24-55 IP 1000 BOF after fracture treatment TD 2250' PB 2170' Waltersburg ss., top 2120' Spd. 4-27-55 Eldorado Cons. Pool.

SALINE COUNTY (Continued)
8S, 7E, East Eldorado Twp.

16, SW NE SE. Breuer & Robison #1 Trout. Comp. 5-24-55 IP 750 BOF after fracture treatment TD 3014' PB 2941' Waltersburg ss., top 2120'. Spd. 4-23-55 Eldorado Cons. Pool.

16, SW SW NW. Central Oil Prod'r., Inc. #1 Heath Comm. Comp. 5-24-55 IP 150 BOF after fracture treatment TD 2218' Tar Springs ss., top 2210' Spd. 5-3-55 Eldorado Cons. Pool.

16, NW SW SE. George & Wrather #1 Gates Comm. Comp. 5-24-55 IP 1540 BOF after fracture treatment TD 2217' PB 2170' Waltersburg ss., top 2105' Spd. 4-23-55 Eldorado Cons. Pool.

16, 407' from S. line, 330' from W. line, SW SE. George & Wrather #2 Gates Comm. Comp. 5-31-55 IP 1500 BOF after fracture treatment TD 2249' PB 2165' Waltersburg ss., top 2128' Spd. 5-4-55 Eldorado Cons. Pool.

16, 360' from S. line, 290' from E. line, NW SE. George & Wrather #1 Murphy Comm. Unit. Comp. 5-17-55 IP 1680 BOF after fracture treatment TD 3055' PB 2150' Waltersburg ss., top 2128' Spd. 4-13-55 Eldorado Cons. Pool.

16, 450' from N. line, 440' from E. line, NW SE. George & Wrather #2 Murphy Comm. Unit. Comp. 5-17-55 IP 1340 BOF after fracture treatment TD 2240' Waltersburg ss., top 2145' Spd. 5-2-55 Eldorado Cons. Pool.

16, 320' from S. line, 360' from W. line, NW SE. George & Wrather #1 Pierson Comm. Unit. Comp. 5-24-55 IP 1464 BOF after fracture treatment TD 2214' PB 2189' Waltersburg ss., top 2143' Spd. 5-2-55 Eldorado Cons. Pool.

16, 440' from N. line, 413' from W. line, NW SE. George & Wrather #2 Pierson Comm. D&A 5-31-55 TD 2275' Vienna ls., top 2206' Spd. 5-19-55 Eldorado Cons. Pool.

16, 345' from S. line, 330' from W. line, SE NW. L. Hedrick #1 P. Doer. D&A 5-17-55 TD 2930' Bethel ss., top 2908' Spd. 4-14-55 Eldorado Cons. Pool.

16, 330' from S. line, 305' from E. line, SW SW. F. Runyon #1 E. Pinell Comm. Comp. 5-17-55 IP 1344 BOF after fracture treatment TD 2326' PB 2320' Waltersburg ss., top 2162' Spd. 4-22-55 Eldorado Cons. Pool.

17, 330' from S. line, 365' from E. line, NE. Edens & Saltink #1 Carter-Smith Comm. Comp. 5-10-55 IP 200 BOF & 20 BW after fracture treatment TD 2237' Tar Springs ss., top 2229' Spd. 4-15-55 EXTENSION TO ELDORADO CONS. POOL.

19, NE SE NE. P. H. Barton #1 Bramlet. Comp. 5-10-55 IP 200 BOP & 20 BW after fracture treatment TD 2909' PB 2888'. Palestine ss. & Aux Vases ss. Spd. 4-7-55 Eldorado Cons. Pool.

19, 300' from N. line, 385' from E. line, SW SW. Huntington Van Dresser #1 H. Bramlet, Sr. Drlg. 2190' 5-31-55 Spd. 5-6-55 WN (Eldorado Cons. Pool).

20, 310' from N. line, 330' from E. line, SE NE. T. L. Metcalf Trustee #1 Mahoney Park. Comp. 5-17-55 IP 165 BOP after fracture treatment TD 2205' PB 2190' Waltersburg ss., top 2141' Spd. 4-19-55 Eldorado Cons. Pool.

SALINE COUNTY (Continued

8S, 7E, East Eldorado Twp.

20, 360' from N. line, 330' from W. line, NE NW. J. Stelle & Assoc. #2 J. H. Butler Comm. Comp. 5-10-55 IP 341 BOF after fracture treatment TD 2230' Tar Springs ss., top 2198 Spd. 4-21-55 Eldorado Cons. Pool.

20, 356' from S. line, 232' from E. line, SE NE. H. E. Walton #2 Clark Comm. Comp. 5-10-55 IP 100 BOP after fracture treatment TD 2176' PB 2135' Waltersburg ss., top 2114' Spd. 3-24-55 Eldorado Cons. Pool.

21, 330' from N. line, 305' from E. line, NE NW. George & Wrather #1 Pearce Unit Comm. Comp. 5-10-55 IP 1144 BOF after fracture treatment TD 2942' PB 2215' Waltersburg ss., top 2128' Spd. 4-18-55 Eldorado Cons. Pool.

21, SE SW SE. T. A. Payton #1 Davidson. WOC 5-31-55 Spd. 4-2-55 WN (Eldorado Cons. Pool).

25, SE NE NW. Sun Oil Co. #1 Etienne-Peabody-Kittinger Unit. D&A 5-24-55 TD 3053' Ste. Genevieve ls., top 2907' Spd. 5-5-55 WF.

9S, 6E, Harrisburg Twp.

8, NW NE NW. George & Wrather #1 Harned. Drlg. 510' 5-31-55 Spd. 5-27-55 WF.

SANGAMON COUNTY

13N, 5W, Divernon Twp.

15, NE NW NW. Gulf Refining Co. #1 H. Dambacher. LOC 5-31-55 WF.

14N, 4W, Cotton Hill Twp.

4, NE NE SE. W. A. Warren #1 V. G. Haines. D&A 5-17-55 TD 1776' Devonian ls., top 1668' Spd. 5-7-55 WN (New City Pool).

12, SW SE NW. Otto Krachik #1 E. D. Walker et al. LOC 5-31-55 WN (Edinburg West Pool).

16, NW SE SE. W. A. Warren #1 M. J. Flagg. D&A 5-24-55 TD 1871' Silurian ls., top 1763' Spd. 5-15-55 WN (New City Pool).

19, SW SE SE. Woodrum & Sgro #1 F. Schuessler. D&A 5-10-55 TD 1821' Silurian ls., top 1712' Spd. 5-4-55 WF.

14N, 5W, Cotton Hill Twp.

24, NE NE SW. R. W. Schneider et al #1 J. Warrington. MIST 5-31-55 Spd. 5-18-55 WF.

TAZEWELL COUNTY

26N, 3W, Washington Twp.

5, 6' from S. line, 356' from E. line, SE. J. Dietrich & S. Baumann #1 T. O. Short. Drlg. 640' 5-31-55 Spd. 5-24-49 WF.

28, SW NE NE. A. M. Scroggin #1 D. H. Cummings. SD 605' 5-31-55 Spd. 1-21-54 WF.

WABASH COUNTY

1S, 12W, Mt. Carmel Twp.

19, 1000' from S. line, 24' from W. line, SW NE. Hoyt Lovelace #1 H. A. Standring. D&A 5-10-55 TD 2463' Ste. Genevieve ls., top 2354' Spd. 4-30-55 Mt. Carmel Pool.

3S, 14W, Compton Twp.

15, SW NW NE. Coy Oil Co. #5 D. G. Updegraff. Comp. 5-31-55 IP 90 BOP after fracture treatment TD 2746' PB 2735' Bethel ss., top 2707' Spd. 2-15-55 New Harmony Cons. Pool.

15, 1650' from N. line, 990' from W. line, E½ NE. Coy Oil, Inc. #5 D. G. Updegraff "A". Comp. 5-17-55 IP 257 BOP after fracture treatment TD 2816' PB 2716' Bethel ss., top 2682' Spd. 4-16-55 New Harmony Cons. Pool.

WASHINGTON COUNTY

1S, 1W, Irvington Twp.

9, SE SE NE. M. Mazzarino #4 Kasten. Comp. 5-24-55 IP 85 BOP after fracture treatment TD 1386' Cypress ss., top 1373' Spd. 4-20-55 Irvington Pool.

25, SE NE SE. C. K. Stein et al #1 F. Knox. D&A 5-17-55 TD 2145' Ste. Genevieve ls., top 2064' Spd. 5-1-55 Irvington East Pool.

1S, 5W, Venedy Twp.

16, SW SE SW. Collins Bros. #1 Huelskoetter Comm. NR 5-31-55 Spd. 10-26-54 WN (New Memphis South Pool).

2S, 1W, Ashley Twp.

32, NW NE SE. N. A. Baldridge #2 Waier. Comp. 5-10-55 IP 68 BOP TD 1454' PB 1451' Bethel ss., top 1442' Spd. 3-31-55 Shot 4 qts. Ashley Pool.

2S, 2W, Beaucoup Twp.

27, NW NW SE. Inland Oil Co. #1 C. Klapproth. Drlg. 500' 5-31-55 Spd. 5-26-55 WN (Beaucoup South Pool).

35, NE SE NW. D. Hopkins #1 W. Finke. D&A (CDU) 5-31-55 Spd. 5-21-55 WN (Beaucoup South Pool).

2S, 4W, Plum Hill Twp.

32, SW NE SW. O. W. Minton, Jr. et al #1 W. Ziba et al. Comp. 5-10-55 IP 32 BOP after fracture treatment TD 2372' Silurian ls., top 2337' Spd. 4-5-55 Elkton Pool.

3S, 1W, Dubois Twp.

28, 330' from S. line, 230' from E. line, NW SW. A. Barkman et al #1A Pieszchalski. D&A (CDU) 5-31-55 Spd. 5-18-55 WN (Dubois Central Pool).

3S, 2W, Bolo Twp.

26, NE SE SW. G. Zicos #1 C. Kania. TD 1532' 5-31-55 Spd. 5-4-55 WN (Posen Pool).

34, SE SW NW. M. Mazzarino #1 T. Lizewski. D&A 5-31-55 TD 1268' Bethel ss., top 1251' Spd. 5-11-55 WF.

WAYNE COUNTY

1N, 5E, Orchard Twp.

23, 330' from S. line, 960' from W. line, NW NE. National Assoc. Pet. Co. #2 D. H. Paul "B". Comp. 5-31-55 IP 7 BOP & 22 BW after fracture treatment TD 3038' PB 2929' Aux Vases ss., top 2896' Spd. 3-17-55 Johnsonville West Pool.

1N, 7E, Bedford Twp.

9, SE SE NW. National Assoc. Pet. Co. #1 J. M. Rutger "B". Comp. 5-10-55 IP 10 BOP & 35 BW after fracture treatment TD 3085' PB 3060' Aux Vases ss., top 3040' Spd. 4-13-55 Clay City Cons. Pool.

12, NW NE NW. National Assoc. Pet. Co. #2 G. Perry "B". Comp. 5-24-55 IP 86 BOP after fracture treatment TD 2970' PB 2932' Aux Vases ss., top 2905' Spd. 4-28-55 Clay City Cons. Pool.

2N, 5E, Garden Hill Twp.

23, SE NW NE. E. E. Spencer #1 Edlin. D&A 5-10-55 TD 2963' Ste. Genevieve ls., top 2868' Spd. 4-20-55 WN (Xenia East Pool).

2N, 8E, Zif Twp.

19, 270' from S. line, 330' from E. line, SE SW. F. Thompson #1 M. Hall. Comp. 5-24-55 IP 180 BOP & 10 BW after fracture treatment TD 3035' PB 2954' Aux Vases ss., top 2914' Spd. 4-19-55 Clay City Cons. Pool.

1S, 6E, Berry Twp.

36, NW NW NE. McKelvy & Sipoha #1 E. Sons. Comp. 5-24-55 IP 100 BOP & 40 BW TD 3241' PB 3220' Lower Ohara ls., top 3190' Spd. 4-20-55 Acidized 3000 gals. Clay City Cons. Pool.

1S, 8E, Jasper Twp.

9, SW SE NW. F. Bragassa #1 W. J. Fox. D&A 5-31-55 TD 3239' Ste. Genevieve ls., top 3172' Spd. 5-12-55 Clay City Cons. Pool.

28, SE SW SE. J. C. Carter #3 J. R. Crews "C". Comp. 5-10-55 IP 17 BOP & 10 BW after fracture treatment TD 3215' PB 3209' Aux Vases ss., top 3156' Spd. 3-15-55 Clay City Cons. Pool.

1S, 9E, Massilon Twp.

26, 380' from N. line, 330' from E. line, SW NE. Skiles Oil Co. #1 V. Haines et al. Drlg. 2975' 5-31-55 Spd. 5-22-55 WN (Half Moon Pool).

2S, 5E, Four Mile Twp.

24, SE NE SW. G. S. Engle #1 O. Youngblood. D&A 5-10-55 TD 3281' Ste. Genevieve ls., top 3196' Spd. 4-27-55 WF.

34, NW NW NE. Texas Co. #1 W. K. Niccum. D&A 5-24-55 TD 3305' Ste. Genevieve ls., top 3184' Spd. 5-6-55 WF.

2S, 9E, Leech Twp.

23, SE SE NE. K. Cooper #1 R. Jones. Comp. 5-24-55 IP 90 BOP & 18 BW after fracture treatment TD 3236' Aux Vases ss., top 3218' Spd. 4-23-55 Ellery Cons. Pool.

WAYNE COUNTY (Continued)

2S, 9E, Leech Twp.

25, SE SW NE. Illinois Mid Continent #2 D. Moore "C". Comp. 5-24-55 IP 122 BOP after fracture treatment TD 3412' Aux Vases ss., Rosiclare ls., McClosky ls. Spd. 4-18-55 Acidized 5000 gals. Ellery Cons. Pool.

34, NE SW SW. Batex Oil Corp. #1 C. Bassett. D&A 5-17-55 TD 3374' Ste. Genevieve ls., top 3265' Spd. 4-27-55 Goldengate Cons. Pool.

35, NE NE NW. McKelvy & Sipoha #1 O. Winter. D&A 5-17-55 TD 3414' Ste. Genevieve ls., top 3263' Spd. 5-2-55 Ellery Cons. Pool.

WHITE COUNTY

3S, 8E, Mill Shoals Twp.

20, 330' from N. line, 298' from E. line, SE SW. Nation Drlg. Co. #1 Cates Comm. Comp. 5-17-55 IP 72 BOP & 2 BW after fracture treatment TD 3275' PB 3258' Aux Vases ss., top 3234' Spd. 4-18-55 Mill Shoals Pool.

21, NW SW SW. Nation Oil Co. #1 A. Toombs Comm. D&A 5-17-55 TD 3504' Ste. Genevieve ls., top 3401' Spd. 5-2-55 Mill Shoals Pool.

29, NW NE NW. H. H. Weinert #13 Miller & Andrews. Comp. 5-10-55 IP 130 BOP & 30 BW after fracture treatment TD 3357' PB 3250' Aux Vases ss., top 3230' Spd. 4-15-55 Mill Shoals Pool.

29, SW NE NW. H. H. Weinert #15 Miller & Andrews. Comp. 5-24-55 IP 127 BOP & 10 BW after fracture treatment TD 3360' PB 3275' Aux Vases ss., top 3234' Spd. 4-22-55 Mill Shoals Pool.

29, NW SE NW. H. H. Weinert #16 Miller & Andrews. Comp. 5-31-55 IP 2 BOP & 10 BW after fracture treatment TD 3368' PB 3278' Aux Vases ss., top 3254' Spd. 5-5-55 Mill Shoals Pool.

31, SE NE SE. Texas Co. #23 A. J. Poorman NCT-1. Comp. 5-10-55 IP 22 BOP & 9 BW after fracture treatment TD 3437' PB 3365' Aux Vases ss. & McClosky ls. Spd. 4-1-55 Acidized 3000 gals. Mill Shoals Pool.

3S, 9E, Burnt Prairie Twp.

34, NE NE SW. Sohio Pet. Co. #3 Brown Comm. Comp. 5-31-55 IP 104 BOP & 12 BW after fracture treatment TD 3435' PB 3330' Aux Vases ss., top 3274' Spd. 4-18-55 Acidized 3000 gals. Goldengate Cons. Pool.

3S, 10E, Gray Twp.

26, NE SW NW. Burr Lambert #1 Miller "B". Comp. 5-17-55 IP 100 BOP & 20 BW after fracture treatment TD 3085' PB 3084' Aux Vases ss., top 3062' Spd. 4-17-55 Albion Cons. Pool.

3S, 11E, Gray Twp.

30, 2310' from N. line, 2970' from W. line, Frac. Sec. Coy Oil Co. #1 Greene. Comp. 5-17-55 IP 160 BOP TD 3037' PB 3020' Rosiclare ls., top 3008' Spd. 4-18-55 Acidized 3000 gals. Phillipstown Cons. Pool.

3S, 14W, Gray Twp.

19, SW SW SW. L. G. Miller #1 C. Brechner. PROD (CDU) 5-31-55 Spd. 3-18-55 WN (Phillipstown Cons. Pool).

WHITE COUNTY (Continued)

4S, 10E, Phillips Twp.

5, SW SE SE. C. & W. Oil Co. - Dean & Hallowell #1 C. Carter. D&A 5-31-55 TD 2250' Lower Kinkaid ls., top 2172' Spd. 5-21-55 WN (Centerville East Pool).

4S, 14W, Phillips Twp.

4, NW SW NW. Tidewater Assoc. Pet. Co. #18 C. R. Evans. Comp. 5-17-55 IP 25 BOP & 23 BW after fracture treatment TD 2930' PB 2921' Biehl ss., Aux Vases ss., McClosky ls. Spd. 4-2-55 New Harmony Cons. Pool.

21, NW NE SE. Calstar Pet. #22 L. R. Ford et al "B". Comp. 5-10-55 IP 45 BOP TD 2862' Aux Vases ss., top 2831' Spd. 4-4-55 Shot 52 qts. New Harmony Cons. Pool.

21, SE NE SE. Calstar Pet. #25 L. R. Ford et al "B". D&A (SO) 5-10-55 TD 2865' Aux Vases ss., top 2826' Spd. 3-26-55 Shot 70 qts. New Harmony Cons. Pool.

5S, 9E, Carmi Twp.

25, SE NE NW. J. H. Miskell #1 Vaught-Renshaw "A". RURT 5-31-55 WN (Carmi Pool).

5S, 10E, Hawthorne Twp.

3, SW SW NW. P. J. McIntyre #1 Williams Est. D&A (CDU) 5-31-55 Spd. 5-7-55 WN (Sumpter East Pool).

25, NW NE NW. Herndon Drlg. Co. #8 W. F. Ackerman "C". Comp. 5-24-55 IP 72 BOP after fracture treatment TD 3005' Aux Vases ss., top 2928' Spd. 4-28-55 Maunie North Consol. Pool.

26, NE SE SE. Texas Co. #2 Bohleber Unit. Comp. 5-17-55 IP 237 BOP & 4 BW after fracture treatment TD 3131' PB 2963' Aux Vases ss., top 2931' Spd. 4-12-55 Maunie North Consol. Pool.

35, NE NW NE. National Assoc. Pet. Co. #1 Bohleber-Ackerman Unit. Comp. 5-10-55 IP 105 BOP & 7 BW after fracture treatment TD 3116' PB 3067' Aux Vases ss., & Rosiclare ls. Spd. 3-31-55 Acidized 3000 gals. Maunie North Consol. Pool.

35, NE NE NE. National Assoc. Pet. Co. #3 Bohleber-Johnson Unit. Comp. 5-24-55 IP 328 BOP & 6 BW after fracture treatment TD 3112' PB 2985' Aux Vases ss., top 2942' Spd. 4-16-55 Acidized 3000 gals. Maunie North Consol. Pool.

35, SE SE NE. National Assoc. Pet. Co. #4 Bohleber-Johnson Unit. D&A 5-10-55 TD 3125' Ste. Genevieve ls., top 3013' Spd. 4-28-55 Maunie North Consol. Pool.

6S, 8E, Indian Creek Twp.

4, SE SE NW. B. M. Beeler #1 Peterson-Allen. Drlg. 2500' 5-31-55 Spd. 5-21-55 WN (Enfield Pool).

27, SW SW NE. C. E. O'Neil #1 L. Austin et al. D&A 5-10-55 TD 3270' Ste. Genevieve ls., top 3116' Spd. 4-21-55 WN (Roland Cons. Pool).

29, SE SE SW. V. Janson #1 V. W. Kelly. Drlg. 2935' 5-31-55 Spd. 5-24-55 WN (Roland Cons. Pool).

WHITE COUNTY (Continued)

6S, 8E, Indian Creek Twp.

33, S½ NW NE. R. W. Harper et al #1 Morehead et al. Comp. 5-10-55 IP 86 BOP TD 3154' McClosky ls., top 3086' Spd. 3-19-55 Acidized 3000 gals. Roland Cons. Pool.

33, NW NE NW. E. F. Moran #2 Spence. Comp. 5-10-55 IP 82 BOP after fracture treatment TD 3183' PB 3125' Lower Ohara ls. & Rosiclare ss. Spd. 3-20-55 Roland Cons. Pool.

6S, 10E, Emma Twp.

15, SW SW SW. Clark & Clark #1 A. Hanold et al Comm. Comp. 5-10-55 IP 30 BOP & 200 BW after fracture treatment TD 3004' Aux Vases ss. & McClosky ls. Spd. 3-15-55 Acidized 1500 Concord Pool.

15, SE SW SW. Clark & Clark #2 Hanold et al Comm. D&A 5-10-55 TD 2939' Aux Vases ss., top 2922' Spd. 4-10-55 Concord Pool.

15, SW SW NW. Slagter Prod. Co. #1 E. Morrill. D&A 5-10-55 TD 3084' Ste. Genevieve ls., top 2985' Spd. 4-30-55 Concord Pool.

7S, 8E, Indian Creek Twp.

1, SW SW NE. Al Eron #1 Gidcumb. Comp. 5-10-55 IP 35 BOP after fracture treatment TD 2943' PB 2630' Cypress ss., top 2610' Spd. 3-12-55 Roland Cons. Pool.

4, SE NW NE. C. L. Lauderdale #1 A. G. Garrison. Comp. 5-10-55 IP 80 BOP TD 3151' PB 3075' Lower Ohara ls., top 3043' Spd. 3-9-55 Acidized 2000 gals. Roland Cons. Pool.

4, NW NE NE. C. L. Lauderdale #1 Garrison "A". D&A (SO) 5-24-55 TD 3181' Ste. Genevieve ls., top 3038' Spd. 4-20-55 Roland Cons. Pool.

13, NW SE NE. N. V. Duncan #1 Brown-Lamp Comm. Comp. 5-10-55 IP 500 BOF after fracture treatment TD 2988' PB 2970' Aux Vases ss., top 2934' Spd. 4-17-55 Roland Cons. Pool.

13, SW SE NW. Kingwood Oil Co. #1 M. W. Swenson. Comp. 5-17-55 IP 162 BOF after fracture treatment TD 2994' Aux Vases ss., top 2861' Acidized 6000 gals. Spd. 4-16-55 Roland Cons. Pool.

13, SE SE SW. Murvin & Stober #3 Hamilton Hrs. Comp. 5-10-55 IP 106 BOF after fracture treatment TD 2932' Aux Vases ss., top 2895' Spd. 4-17-55 Roland Cons. Pool.

16, SE SE NE. Atlas Drlg. Co. #1 J. L. Collins. Comp. 5-17-55 IP 75 BOP after fracture treatment TD 3118' PB 2800' Paint Creek ss., top 2780' Spd. 4-7-55 Roland Cons. Pool.

7S, 9E, Herald Prairie Twp.

10, SE SE NW. R. Halbert #1 L. H. Bayley. Comp. 5-24-55 IP 147 BOP & 60 BW after fracture treatment TD 2932' PB 2910' Aux Vases ss., top 2882' Spd. 4-15-55 Herald Cons. Pool.

WHITE COUNTY (Continued)
7S, 9E, Herald Prairie Twp.
11, NW SW SE. Gulf Refining & Eastern Pet. #1 Bayley Unit. D&A 5-17-55 after fracture treatment TD 3086' Ste. Genevieve ls., top 2930' Spd. 4-9-55 Herald Cons. Pool.

OLD WELLS REWORKED

CLAY COUNTY
5N, 7E, Bible Grove Twp.
14, SE NE SE. Kingwood Oil Co. #1 W. H. Wyatt. Comp. 5-10-55 IP 86 BOP & 170 BW after fracture treatment TD 2938' PB 2740' Bethel ss. & Cypress ss. Sailor Springs Cons. Pool. Formerly a producer.

14, NE NE SE. Kingwood Oil Co. #2 Wyatt. Comp. 5-10-55 IP 108 BOP & 68 BW after fracture treatment TD 2938' PB 2725' Cypress ss. & Bethel ss. Acidized 2000 gals. Sailor Springs Cons. Pool. Formerly a producer.

CLINTON COUNTY
2N, 3W, Wade Twp.
6, 330' from S. line, 430' from W. line, N½ NW. Gulf Refining Co. #3 F. E. Warnecke. Comp. 5-31-55 IP 60 BOP & 420 BW after fracture treatment TD 2281' PB 2278' Devonian ls., top 2202' Frogtown North Pool. Formerly a producer.

GALLATIN COUNTY
7S, 8E, Omaha Twp.
34, NE NW SE. Murvin & Steber (Was Herndon Drlg. Co.) #1 Utley. Comp. 5-31-55 IP 15 BOP & 3 BW after fracture treatment TD 2941' PB 2770' Bethel ss. & Aux Vases ss. Omaha Pool. NEW PAY IN POOL - BETHEL. Formerly D&A.

8S, 8E, North Fork Twp.
1, NE NE NE. C. L. Lauderdale (Was Clark & Clark) #1 H. Rogers. PROD (CDU) 5-31-55 WN (Omaha East Pool). Formerly D&A.

JASPER COUNTY
5N, 10E, Fox Twp.
6, 700' from N. line, 303' from E. line, NE. J. M. Zanetis (Was C. Buerkle et al) #1 Payne Hrs. SD 3405' 5-31-55 WN (Clay City Cons. Pool). Formerly D&A.

6N, 10E, Wade Twp.
17, SE NW NE. P. Fulk (Was Conner & Arnold) #2 Swick "B". Comp. 5-24-55 IP 25 BOP & 26 BW after fracture treatment TD 2901' PB 2763' Aux Vases ss., top 2709' Clay City Cons. Pool. Formerly D&A.

6N, 10E, Fox Twp.
28, C E½ NE SE. Breuer & Robison (Was Pure Oil Co.) #1 F. Albright. Csg. 5-31-55 WN (Clay City Cons. Pool). Formerly D&A.

JEFFERSON COUNTY
3S, 1E, Blissville Twp.
2, 280' from N. line, 330' from E. line, SE NE. W. C. McBride, Inc. #10 Hoppa. Comp. 5-31-55 IP 125 BOP after fracture treatment TD 3679' PB 2100' Rosiclare ss. Woodlawn Pool. Formerly a producer.

JEFFERSON COUNTY (Continued)
3S, 3E, Dodds Twp.
21, SW SE SE. E. T. Robinson (Was Texas Co.) #1 J. D. Smith. Comp. 5-31-55 IP 10 BOP after fracture treatment TD 2993' PB 2795' Aux Vases ss. King Pool. Formerly D&A.

34, NE SW SW. Keystone Oil #3 P. Mace "C". Comp. 5-26-55 IP 11 BOP & 10 BW after fracture treatment TD 2807' PB 2720' Aux Vases ss., top 2705' King Pool. Formerly D&A.

MARION COUNTY
1N, 4E, Romine Twp.
33, C E½ NW SW. Perrine & Perrine (Was Deaton & Bears) #1 Sunofsky. Tstg. 5-31-55 WN (Exchange East Pool). Formerly D&A.

MASSAC COUNTY
14S, 4E, Georges Creek Twp.
1, SE SE SE. Fred Foss #1 F. Foss. Drlg. 1594' 5-31-55 WF. Formerly D&A.

SALINE COUNTY
9S, 7E, Cottage Twp.
11, 330' from S. line, 300' from W. line, SW SW NE. Paco Pet. Corp. (Was Kingwood Oil Co.) #1 E. Allyn et al. LOC 5-31-55 WF. Formerly D&A.

WASHINGTON COUNTY
1S, 2W, Hoyleton Twp.
16, 280' from S. line, 330' from W. line, NE SE. W. Duncan (Was Horton) #1 Ben Huck. Tstg. 5-31-55 WF. Formerly D&A.

2S, 4W, Plum Hill Twp.
32, NE NW SW. O. Minton #1 Paleck. Comp. 5-10-55 IP 30 BOP after fracture treatment TD 2408' Devonian ls. Elkton Pool. Formerly a producer.

WAYNE COUNTY
1N, 7E, Bedford Twp.
33, 490' from S. line, 320' from W. line, NE SE. J. G. Brown #1 F. T. Brach "B". Comp. 5-10-55 IP 180 BOP & 7 BW after fracture treatment TD 3225' PB 3115' Aux Vases ss. Clay City Cons. Pool. Formerly a producer.

34, N½ SW NW. J. G. Brown #1 F. T. Brach "A". Comp. 5-10-55 IP 70 BOP & 2 BW after fracture treatment TD 3200' PB 3090' Aux Vases ss. Clay City Cons. Pool. Formerly a producer.

2N, 8E, Zif Twp.
21, C W½ NE SE. Pure Oil Co. #1 E. R. Hosselton "D". Comp. 5-24-55 IP 12 BOP & 1 BW TD 3560' PB 3554' McClosky ls., St. Louis ls., Salem ls. Clay City Cons. Pool. Formerly a producer.

WHITE COUNTY
4S, 10E, Phillips Twp.
35, 330' from N. line, 660' from E. line, NE NW. National Assoc. Pet. Co. #1 J. C. Spencer "B". Comp. 5-17-55 IP 116 BOP & 24 BW after fracture treatment TD 3118' PB 2990' Phillipstown Cons. Pool. Formerly a producer. Bethel ss., top 2837'

WHITE COUNTY (Continued)
7S, 8E, Indian Creek Twp.
12, SW NW NW. Cities Service Oil Co. #6 J. Mount. Comp. 5-10-55 IP 124 BOP & 50 BW after fracture treatment TD 2768' PB 2761' Bethel ss., top 2734' Roland Cons. Pool. Formerly a producer.

WINNEBAGO COUNTY
44N, 2E, Rockford Twp.
24, SW NW NW. Ivan A. Seele et al #1 Seele. Drlg. 2687' 5-31-55 WF. Formerly a junked hole.

PRODUCING WELLS PLUGGED - APRIL 25 to MAY 21, 1955*

Data furnished by Department of Mines and Minerals, Springfield, Illinois

Company	Farm and Well Number	Location	Total Depth in Feet	Date Plugged	Pool Name
		CHRISTIAN COUNTY			
Don McCumber	Furstenburg #1	SE SW NW, 1-15N-1W	1932	4-27-55	Blackland
Arnold Valter	Gray Herndon #1	NE SE NW, 17-14N-3W	2285	5-14-55	Edinburg West
E. H. Kaufman	Ben Johnson #1	SW NW SE, 21-13N-1E	2346	5-6-55	Assumption Con.
		CLARK COUNTY			
Pure Oil	J. P. Bennett #15	310' NL, 150' EL, SE NE SW, 23-9N-14W	544	5-10-55	Johnson South
" "	" " " #5	200' NL, 50' EL, NE SW, 23-9N-14W	553	5-13-55	" "
" "	" " " #14	80' SL, 130' EL, NE NE SW, 23-9N-14W	556	5-12-55	" "
Mar Tex Oil Co.	Collier #1	NE NW SE, 18-10N-13W	556	3-2-55	Martinsville
Southern Gathering System	Todd #1 (2)	NW SE SW, 6-10N-14W	502	4-18-55	Siggins
		CLAY COUNTY			
L. Waggoner	John Pilcher, Jr.	C SW NW, 13-5N-5E	2462	5-18-55	Iola Cons.
		CLINTON COUNTY			
Robben Oil Co.	Vandeloo #1-B	280' NL, 80' WL, SE NW NE, 8-1N-3W	1039	5-17-55	Carlyle
		CRAWFORD COUNTY			
D.W. Franchot	Chas. Dickerson #5	330' SL, 920' WL, NW NW, 14-5N-11W	924	5-20-55	Main Cons.
		GALLATIN COUNTY			
Coy Oil Co.	Mildred S. Wiggers #1	SW NW NW, 33-7S-10E	2920	5-4-55	Inman E. Cons.
		HAMILTON COUNTY			
Texas Co.	G. G. Edwards #4	312' SL, 330' WL, NE NE, 3-6S-6E	3054	4-30-55	Dale Cons.
" "	" " " #7	SW SE NE, 3-6S-6E	2958	4-29-55	" "
" "	" " " #10	SE SE NE, 3-6S-6E	3063	4-27-55	" "
		JASPER COUNTY			
J. M. Zanetis	Moore #1	NE NE NW, 13-5N-9E	3006	5-5-55	Clay City Con.
		JEFFERSON COUNTY			
Magnolia Pet.	Ida Shirley #1	NW NW SE, 35-2S-1E	1974	5-12-55	Woodlawn
" "	" " #2	NE NW SE, 35-2S-1E	1979	5-10-55	"
" "	" " #4	SW SE NE, 35-2S-1E	1976	5-3-55	"
" "	" " #7	NE NE SE, 35-2S-1E	1961	5-9-55	"
" "	" " #8	NW SE NE, 35-2S-1E	1983	5-6-55	"

* Includes some wells plugged earlier but not previously reported.

PRODUCING WELLS PLUGGED - APRIL 25 to MAY 21, 1955 (Continued)

Company	Farm and Well Number	Location	Total Depth in Feet	Date Plugged	Pool Name
		JEFFERSON COUNTY (Continued)			
Magnolia Pet. Co.	Ida Shirley #9	NE SE NE, 35-2S-1E	1994	5-7-55	Woodlawn
" " "	" " #10	SE SE NE, 35-2S-1E	1993	5-6-55	"
		LAWRENCE COUNTY			
W. L. McKenzie	John Ackman #1	430' SL, 330' WL, SW NW, 29-3N-11W	1676	4-15-55	Lawrence
Ohio Oil	M.E. Ridgley a/c 2 #1	SW NE SE, 18-4N-12W	1411	4-26-55	"
" "	" " " " " #3	165' SL, 400' EL, NE SE, 18-4N-12W	1454	5-6-55	"
Murphy Oil Co.	Stoltz Hrs. #1	2415' SL, 1270' WL, NW SE, 32-4N-12W	1050	5-3-55	"
" " "	" " #9	1590' SL, 1320' WL, NE SW, 32-4N-12W	1406	2-14-55	"
" " "	" " #15	1725' SL, 1340' WL, NE SW, 32-4N-12W	1055	3-2-55	"
		RICHLAND COUNTY			
Perry Fulk	E. A. Steele #1	SW SW SE, 12-2N-8E	3058	5-3-55	Clay City Con.
" "	Jack Ribley #C-3	SE NE SE, 2-4N-9E	2918	4-16-55	" " "
		SHELBY COUNTY			
Lynch Oil Co.	Dove #1	NE NE SW, 27-11N-4E	3301	5-3-55	Shelbyville E.
		WABASH COUNTY			
E. O. Olds	Storkman #1	SW SW NW, 21-1S-12W	2084	5-18-55	Mt. Carmel
Dale Hopkins	George Wirth B #1	SE SE SE, 7-1S-13W	2127	5-13-55	New Harmony Cons.
Ill. Mid-Continent	Albert Kurtz #1	NW NE NE, 25-2S-14W	2874	5-9-55	" " "
		WAYNE COUNTY			
Nation Oil	S. A. Clay #1	NW NW SE, 16-1N-7E	3251	5-16-55	Clay City Con.
		WHITE COUNTY			
Don Baines	N. Hortin #1	SW SE NE, 24-3S-10E	3157	4-13-55	Phillipstown Cons.
Coy Oil Co.	Skiles-Sander Comm. #1	SW NE NW, 20-3S-14W	2125	4-26-55	" "
Phillips Pet.	Crossville #1	SW SE NW, 24-4S-10E	3067	4-27-55	" "
H & H. Drlg. Co.	Margaret C. Hon #1	SE SE NW, 32-3S-14W	3019	5-11-55	New Harmony Con.
T. K. Whittington	Ella B. Barnes #1	SW SW NE, 24-5S-9E	2810	4-17-55	Carmi
Barron Kidd	E. H. DeBoard #1	350' SL, 375' EL, NE NE, 2-7S-8E	3140	5-6-55	Roland Cons.
C. E. Brehm	Frank Moore #1	SE SW SE, 16-7S-9E	2626	4-30-55	Herald Cons.

DRY HOLES PLUGGED - APRIL 25 to MAY 21, 1955*

Data furnished by Department of Mines and Minerals, Springfield, Illinois

Company	Farm and Well Number	Location	Total Depth in Feet	Date Plugged	Wildcat or Pool Name
		BOND COUNTY			
Warren N. Loar	Albert Collman #1	SE SW NW, 15-5N-4W	782	5-6-55	Old Ripley
Edgar F. Smith	Dillman #5	NE NW NE, 22-5N-4W	1028	5-6-55	" "
Al Johnson Drlg. Co.	Matthewson #1	NE SE SW, 36-7N-2W	2556	5-1-55	Wildcat
Partlow & Cochonour	John W. Schmitt #1	SE NW NW, 11-4N-4W	1053	5-4-55	"
Ben Reiss & Dave Coslett	Guy Lynn #1	SE NW SW, 1-6N-2W	2467	5-4-55	"
Joseph R. Vaughn	Vaughn #1	SE SE NW, 6-6N-2W	2374	4-27-55	"
Albert Barkman	Neathery #1	NE NE SW, 35-7N-2W	2426	5-1-55	"
		CHRISTIAN COUNTY			
V.S. & S. Drlg. Co.	Gray Herndon #1	SW SW NW, 17-14N-3W	1763	5-7-55	Edinburg West
Louis Nonneman	Cass #3	SW NW NW, 21-14N-3W	1706	4-24-55	" "
J. W. Miloncus	Boggs #1-C	183' SL, 165' EL, NW SW NW, 21-14N-3W	1762	5-21-55	" "
Kenneth Hirstein	Fisher #1	SW SW NW, 10-15N-1W	1880	5-6-55	Mt. Auburn Con.
Don McCumber	Watts #1	NE NW SE, 9-15N-1W	1897	4-28-55	" " "
Dell Carroll	Elizabeth McKinivan #1	NE SW NE, 20-14N-3W	1728	4-29-55	Wildcat
" "	" "	#2 SE SW NE, 20-14N-3W	1730	5-11-55	"
Henry J. Meyer	M. & M. Ranch #1	NW SE SE, 25-13N-2W	840	5-6-55	"
Wm. Telford, Jr.	Niana C. Davis #1	NE NE SW, 26-14N-3W	1902	5-3-55	"
		CLAY COUNTY			
C. E. Pearson	Cammon #1	SW SE NE, 16-4N-7E	2993	4-27-55	Sailor Springs Cons.
A. A. Richey	General American Life Ins. Co. #2	NW SW NW, 18-5N-6E	2470	5-13-55	Iola Cons.
Don Baines	E. Staley #1	E½ SW NW, 15-2N-7E	3131	4-16-55	Clay City West
Alva C. Davis	Chandler #1	NE SW SE, 31-3N-8E	3681	5-7-55	Clay City Con.
T. R. Lindsay	Roy Willis et al #1	SE NW SW, 23-5N-6E	2840	5-7-55	Wildcat
		CLINTON COUNTY			
Jet Oil Co.	Henry C. Boeker #1	NE SW SW, 19-2N-1W	1524	5-4-55	Wildcat
		CRAWFORD COUNTY			
Bury Drlg. Co.	Clarence Phillips #1	NE NW NE, 1-5N-12W	997	4-29-55	Main Cons.
David Phillips	" "	#1-A 380' SL, 330' WL, NW NE, 1-5N-12W	975	4-30-55	" "
Gallatin Drlg. Co.	Stantz Hrs. #2	SW NW SW, 23-7N-13W	1029	4-22-55	" "
Walter Collins	John Bailey #3	SW SE NW, 28-6N-13W	974	5-20-55	" "
Midstate Drlg. Co.	Howard Young #2	NE SE NW, 3-7N-13W	1031	5-3-55	" "
Nation Oil Co.	Hart et al #1	NW SW NW, 5-8N-13W	1225	4-26-55	Wildcat

* Includes some wells plugged earlier but not previously reported.

DRY HOLES PLUGGED - APRIL 25 to MAY 21, 1955 (Continued)

Company	Farm and Well Number	Location	Total Depth in Feet	Date Plugged	Wildcat or Pool Name
		CUMBERLAND COUNTY			
Southern Gathering System	David #1	330' NL, 480' EL, NE SE, 6-10N-11E	472	4-19-55	Siggins
		EDGAR COUNTY			
D. E. Fredenhagen	Pinnell #1	SE SE SW, 5-12N-13W	490	4-22-55	Grandview
" " "	Wellman #1	SW SE NE, 35-13N-11W	1056	4-29-55	Wildcat
		EDWARDS COUNTY			
Allen Bros.	L. Bassett #1	NW SE SW, 12-2S-10E	3207	5-2-55	Albion Cons.
Ill. Mid-Continent	C. Fisher #1	SW SW NW, 30-2S-10E	3372	5-9-55	Ellery Cons.
New Ill. Mid-Continent	Veith-Woods et al Comm. #1	NE NE NW, 18-2S-10E	3362	5-9-55	Ellery North
Estate of N. V. Duncan	Shepherd #1	NW NW SW, 4-2S-10E	3420	5-14-55	Wildcat
E. P. DuPont, Jr.	Emil Gaede #1	SE NE NE, 8-1N-10E	3390	5-19-55	"
Pintozzi Oil Co.	Threlkeld #1	SW SW SW, 4-2S-10E	3358	5-18-55	"
Pure Oil Co.	Arch Frankland #1	NE NW NW, 33-2S-10E	3390	5-7-55	"
		EFFINGHAM COUNTY			
Keystone Oil Co.	VanDyke #1	SW SE NW, 24-6N-6E	2845	5-7-55	Eberle
Walter Duncan	C. Gephart #1	NW SE SW, 12-6N-6E	2496	5-18-55	Hill East
Roy M. Dooley	Henry Zimmerman #1	450' SL, 330' EL, NW SW, 16-7N-5E	2350	5-15-55	Wildcat
Nat'l. Assoc. Pet.	E.E. Lister et al #1	SW NW NE, 7-6N-7E	2850	4-28-55	"
Partlow & Cochonour	Bilskemper #1	NW NW NE, 34-7N-7E	2561	4-19-55	"
		FAYETTE COUNTY			
Lowell Redman	Kuffel-Redman #1	E½ NE NE, 2-7N-3E	2503	5-2-55	Louden
		FRANKLIN COUNTY			
Pure Oil	C.W. & F. Coal Co. #1	450' SL, 273' EL, SW, 8-7S-2E	2836	5-5-55	Wildcat
		GALLATIN COUNTY			
S. B. Griffith	Helen Hale et al #3	NE NE SE, 21-7S-9E	3029	5-5-55	Herald Cons.
Mayhew Oil Co., Inc.	Ida Edwards #1	NW SE SW, 4-8S-9E	3098	5-11-55	" "
Estate of N. V. Duncan	Frey #1	NW NW NE, 30-8S-10E	2861	5-11-55	Inman W. Cons.
George S. Engle	Wiley Bishop #1	NW SW SE, 28-7S-8E	2753	5-2-55	Omaha
C. Chandler	Frank Parker #1	NW SW NE, 25-9S-8E	2510	5-2-55	Wildcat
Geo. S. Engle	Ivan B. Greene #1	NE NE NE, 3-9S-8E	2864	4-27-55	"
		HAMILTON COUNTY			
H. Rutherford	Stelle-Cox Comm. #2	SE SE SW, 32-5S-6E	3208	5-21-55	Dale Cons.
Stewart Producer, Inc.	Wm. Heirs #3	SW NE SW, 10-6S-6E	3110	4-28-55	" "
Fitch & Grant	N. McFarland #1	SW SE SW, 5-7S-5E	3361	4-21-55	Cantrell Con.
C. E. Brehm	Geo. S. Ward #1	SW SW SW, 31-6S-5E	3238	5-2-55	" "
Shulman Bros.	Kenneth Mitchell #1	NW SW NW, 33-4S-6E	3527	4-26-55	Wildcat

DRY HOLES PLUGGED - APRIL 25 to MAY 21, 1955 (Continued)

Company	Farm and Well Number	Location	Total Depth in Feet	Date Plugged	Wildcat or Pool Name
		HANCOCK COUNTY			
Lee C. Werner	Putman #1	NW SW NE, 10-3N-9W	805	4-22-55	Wildcat
		JASPER COUNTY			
Perry Fulk	Tedford Cons. #1	C SW SE, 20-5N-10E	3363	4-21-55	Clay City Con.
D. B. Bayles	Kocher et al #1	SE NW NW, 29-6N-10E	3343	5-4-55	" " "
New Ill. Mid-Continent	C.C. Byrnes #1	NE NW SW, 8-5N-10E	3457	5-6-55	" " "
Breuer-Robison	Norah Acklin et al #1	NE NE SW, 5-6N-10E	3330	5-6-55	" " "
Skiles Oil Corp.	J. Clagg #1	NW NE SW, 32-6N-8E	3083	4-22-55	Wildcat
First Nat'l. Pet. Trust	Catherine Halterman #1	NE NE SE, 22-5N-8E	3125	5-11-55	"
		JEFFERSON COUNTY			
Athene Development Co.	H. P. Crouch #1	330' SL, 420' WL, SW SE, 16-3S-3E	3607	4-17-55	King
Theo. E. Lindsay	C.C. DeWitt #1	330' SL, 580' WL, SE NW, 10-2S-3E	2930	5-14-55	Wildcat
Richard L. Russell	Alta Patton #1	NE SE SW, 1-1S-1E	2455	5-4-55	"
		LAWRENCE COUNTY			
G. W. Miller	Albert Hershey #1	NW SE SW, 20-2N-12W	2500	5-16-55	Wildcat
J. C. Westfall	W.A. Thompson Comm. #1	SE SE SE, 29-2N-12W	1590	4-29-55	"
Harold W. Brinkley	E. J. Burns #1	2310' SL, 330' EL, SW, 17-2N-11W	2018	5-7-55	"
N. B. Smith	Senters #1	NE NE NW, 6-4N-12W	1564	5-10-55	Lawrence
D. J. Houchins	S. L. Roberts #1	SE NE NE, 33-3N-12W	2085	4-27-55	"
Nation Drlg. Co.	J. H. Hankins #2	NE NE NW, 28-4N-12W	1961	5-17-55	"
		MACOUPIN COUNTY			
Calvert Drlg.	Mile Wheeler #1	NW NE SE, 27-9N-7W	2094	5-19-55	Wildcat
" "	Adolph A. Hacke #1	SW SW NE, 34-10N-7W	2066	5-7-55	"
		MADISON COUNTY			
J. L. Jefferis	Shourd #1	NW NW NE, 4-5N-6W	588	5-19-55	Livingston So.
Nelson Allen	France #1	920' NL, 193' EL, SW, 26-6N-6W	600	5-9-55	Livingston E.
		MARION COUNTY			
T. M. Conrey	Clyde Purdue #1	NW NW SE, 7-1N-4E	2900	5-19-55	Wildcat
S. E. Laswell	O'Dell #1	340' NL, 330' WL, NE NE, 15-4N-3E	2377	5-18-55	"
Niagara Oil Co.	Purdue #1	NE NW NW, 31-1N-3E	4074	4-25-55	"
J. T. Thompson	Seib Cons. #1	350' NL, 330' EL, NW SW, 13-2N-1E	2236	4-28-55	"
		RICHLAND COUNTY			
Don Slape	G. F. Berry #1	NW SW SE, 21-3N-10E	3193	4-16-55	Olney South
Perry Fulk	Maddox #1	300' SL, 300' WL, SW, 18-3N-9E	3085	5-7-55	Clay City Con.

DRY HOLES PLUGGED - APRIL 25 to MAY 21, 1955 (Continued)

Company	Farm and Well Number	Location	Total Depth in Feet	Date Plugged	Wildcat or Pool Name
		RICHLAND COUNTY (Continued)			
Shulman Bros.	W. H. Schultz #1	NE NW NE, 1-3N-10E	3265	5-17-55	Wildcat
		ST. CLAIR COUNTY			
N. Friederich	Brooks #1	NW SW NW, 16-1S-6W	606	4-21-55	Wildcat
Cullum & Lawhead	Meek Hrs. Comm. #1	330' SL, 930' WL, SW NE, 35-3S-6W	2064	5-2-55	"
		SALINE COUNTY			
Sun Oil	Etienne Peabody Kittinger #1	SE NE NW, 25-8S-7E	3053	5-21-55	Wildcat
George & Wrather	Wm. Phipps #1	NE NE SW, 29-7S-7E	3130	5-4-55	"
Olen D. Sharp	Amos Rapp #1	SW NE NE, 19-8S-6E	3136	4-30-55	"
" " "	C. O. Whitlock #1	NW SW SW, 28-8S-6E	3015	4-18-55	"
George & Wrather	Austin-Roberts et al #1	SE NE NW, 4-8S-7E	2947	4-1-55	"
J. M. Roberts	J. Stacer #1	NW NE NE, 14-8S-7E	2282	5-1-55	"
Donald L. Foote	Grover Abney #1	NW NW NW, 8-9S-6E	2730	4-29-55	"
Skiles Oil Corp.	Clara Barrett et al #1	NW SE SW, 7-8S-7E	3137	5-9-55	Eldorado Cons.
H. V. Spires	Holland-Sutner Comm. #1	330' NL, 382' EL, NW NE, 7-8S-7E	3106	5-9-55	" "
		SANGAMON COUNTY			
Wallace A. Warren	M. J. Flagg #1	NW SE SE, 16-14N-4W	1870	5-21-55	Wildcat
" " "	U. G. Haines #1	NE NE SE, 4-14N-4W	1776	5-14-55	"
Woodrum	Frank J. Schuessler #1	SW SE SE, 19-14N-4W	1820	5-9-55	"
		WABASH COUNTY			
J. S. Young, Jr.	Mary U. Litherland #3-A	SW SW SW, 5-1N-12W	1606	5-7-55	Allendale
Hoyt Lovelace	H. A. Standring #1	1000' SL, 24' WL, SW NE, 19-1S-12W	2462	5-8-55	Mt. Carmel
Skiles Oil Corp.	A. E. Epler #1-B	NW NE SE, 31-2S-13W	2930	5-15-55	New Harmony Cons.
" " "	Mary Richardson #2-B	NE SW NE, 35-2S-14W	2182	4-28-55	" " "
		WASHINGTON COUNTY			
Dale Hopkins	Fred Rohlfing #1	NW NW SE, 5-1S-1W	1525	4-23-55	Wildcat
Paul Andrews	Hartley #1	SW SW SW, 22-1S-1W	1603	4-30-55	"
Charles K. Stein	Frank Knox #1	SE NE SE, 25-1S-1W	2145	5-8-55	Irvington East
		WAYNE COUNTY			
Allen Bros.	J. M. Cross #1	NW NE SE, 19-2S-9E	3465	4-19-55	Wildcat
George S. Engle	Orley Youngblood #1	SE NE SW, 24-2S-5E	3280	5-7-55	"
E. E. Spencer	Eblin #1	SE NW NE, 23-2N-5E	2970	5-7-55	"
Cullum & Lawhead	Barth #B-1	SE SE NE, 9-1N-7E	3222	5-14-55	"
Paul Van Wagner	J. R. Taylor #1	NW SW SW, 24-1S-7E	3233	2-16-55	Clay City Con.
Wayner Misener Drlg.	Merritt Comm. #1	NW SE NW, 7-3S-9E	3382	4-27-55	Goldengate Cons.

DRY HOLES PLUGGED - APRIL 25 to MAY 21, 1955 (Continued)

Company	Farm and Well Number	Location	Total Depth in Feet	Date Plugged	Wildcat or Pool Name
		WAYNE COUNTY (Continued)			
Batex Oil Co.	Clara H. Bassett #1	NE SW SW, 34-2S-9E	3374	5-10-55	Goldengate Con.
McKelvy & Sipoha	Orien B. Winter #1	NE NE NW, 35-2S-9E	3413	5-11-55	Ellery Cons.
		WHITE COUNTY			
Clark & Clark	Alva Hanold et al #2 Comm.	SE SW SW, 15-6S-10E	2939	4-30-55	Concord
E. H. Morris	Lamont #1	NW NW SE, 26-3S-10E	3020	4-21-55	Albion Cons.
Nation Oil Co.	Alfred Toombs et al Comm. #1	NW SW SW, 21-3S-8E	3504	5-15-55	Mill Shoals
Nat'l. Assoc. Pet.	Bohleber "C" #1	SE SE SE, 25-5S-10E	3107	4-14-55	Maunie N. Con.
J. E. O'Neal & Co.	Fred E. Henning #1-A	SE NE SW, 18-5S-11E	2975	4-5-55	" " "
Nat'l. Assoc. Pet.	Parker A. Cason #1	SW SE NW, 30-5S-11E	3110	4-25-55	" " "
Clark & Clark	Chas. Ford et al #4	NW SW SW, 18-5S-14W	3183	4-7-55	" " "
Gilliam Drlg. Co.	Chas. Ford et al #5	SE NE SW, 18-5S-14W	3038	4-6-55	" " "
Magnolia Pet. Co.	F. E. Henning #3	NW NW NE, 19-5S-14W	3119	4-4-55	" " "
Clark & Clark	Fred Henning et al #3	NW SE NW, 19-5S-14W	2998	4-10-55	" " "
Ryan Oil Co.	Willard F. Ackerman #1	NE NW NW, 30-5S-14W	3075	4-18-55	" " "
Noah Pet. Co.	Sherman Johnson #1	SW NE NW, 1-6S-10E	3130	4-22-55	Wildcat
T. C. Westfall	Cecil Spillman #1	255' SL, 330' EL, NE, 26-6S-10E	1660	4-2-55	Maunie South
Jack Hinkley	Gilbert Wade #1	SW NW SE, 4-7S-8E	2970	4-29-55	Roland Cons.
Walter Duncan	Davis-Kittinger Comm. #1	NE SW NW, 4-7S-8E	3152	3-10-55	" "
Eastern Pet. Co.	Sarah D. Anderson #1	NW NE NE, 16-7S-8E	3170	3-25-55	" "
E. P. DuPont	Hendrix #4	SW NE NE, 10-7S-9E	2965	5-4-55	Herald Cons.

Some Recent Publications of Interest to
the Petroleum Industry
by
ILLINOIS GEOLOGICAL SURVEY
Urbana, Illinois

Ill. Pet. 66. Illinois Oil-Field Brines: Their Geologic Occurrence and Chemical Composition (1952). 25 cents.

Ill. Pet. 70. Developments in Illinois and Indiana in 1953. Gratis.

Ill. Pet. 71. Oil and Gas Development in Illinois During 1953. Gratis.

R.I. 170. Petrology and Sedimentation of Upper Chester Sandstones (1953). Gratis.

R.I. 172. Structural History of the Centralia Area (1954). 25 cents.

Cir. 180. Some Important Aspects of Water Flooding in Illinois (1952). Gratis.

Cir. 183. Short Papers on Geologic Subjects: (1) Some New Observations on Niagaran Reefs in Illinois. (2) The Chouteau Formation of Illinois (1953). Gratis.

Cir. 185. Summary of Water Flood Operations in Illinois Oil Pools During 1952. Gratis.

Cir. 191. Filter Cake Formation and Water Losses in Deep Drilling Muds (1954). Gratis.

Illinois Basin (Reprint of Circular 160, Summary of Stratigraphy Shown in Geologic Cross Section of Illinois Basin) (1954). Gratis.

Preliminary Structure Map of the "Trenton" in Illinois. Contours show sea-level elevation on top of the "Trenton" at 100-foot intervals. Size, 18 x 32 inches. 30 cents. (Jan. 1954).

Oil and gas development maps, in square units of 9 townships each, on a scale of 2 inches = 1 mile. Blue-line prints, revised every 3 months. Available for most of south-central Illinois between Decatur and Harrisburg, the Indiana line and Edwardsville. 60 cents each.

The Decatur map covering Townships 16 to 18 North and Ranges 1 West and 1 and 2 East, and the Cerro Gordo map covering Townships 16 to 18 North and Ranges 3 to 5 East have been completed and are now available.

ABBREVIATIONS USED IN THIS REPORT

Abd.—Abandoned
AF—After fracture treatment
BOF—Barrels of oil flowing
BOP—Barrels on pump
BW—Barrels of water
C—Center
CDU—Completion data unreported; to be given when available
CO—Cleaning out
Comp.—Completed
Crg.—Coring
Csg.—Casing
D & A—Dry and abandoned
Drlg.—Drilling
DST—Drill stem test
E—East ½
Fm.—Formation
Fsg.—Fishing
IP—Initial production
Loc.—Location
Ls.—Limestone
MIM—Moving in material
MIRT—Moving in rotary tools
MIST—Moving in standard tools
N—North ½
NE—Northeast ¼
NR—No report
NW—Northwest ¼
PB—Plugged back
POP—Putting on pump
RURT—Rigging up rotary tools
RUST—Rigging up standard tools
S—South ½
SD—Shut down
SDO—Shut down orders
SDR—Shut down for repairs
SE—Southeast ¼
SG—Show of gas
Sh.—Shale
SITR—Shut in tank room
SO—Show of oil
Spd.—Spudded or spudding
Ss.—Sandstone
SSO—Slight show of oil
SW—Southwest ¼
Swb.—Swabbing
Temp. abd.—Temporarily abandoned
TD—Total depth
Tstg.—Testing
Twp.—Township
UR—Underreaming
W—West ½
WF—Wildcat far (more than 2 miles from production)
WN—Wildcat near (½ to 2 miles from production)
WOC—Waiting for cement to set
WOST—Waiting on standard tools
330′ SL—330 feet from the south line

(10255—16M—2-55) 2

553.2805
ILL
cop 1

State of Illinois
William G. Stratton, Governor
Department of Registration and Education
Vera M. Binks, Director

Division of the
STATE GEOLOGICAL SURVEY
John C. Frye, Chief
Urbana, Illinois

No. 224 OIL AND GAS DRILLING REPORT June 1955

Monthly Report
OIL AND GAS DRILLING IN ILLINOIS

By

Virginia Kline and J. Van Den Berg

THE LIBRARY OF THE
JUL 14 1955
UNIVERSITY OF ILLINOIS

Summary by Counties

	Completed Wells	Producing Wells	Drilling Wells	Locations	Permits to Drill° Total	Permits to Drill° Wildcat
Bond	22	13	5	0	9	2
Christian	8	4	3	0	7	3
Clark	1	0	4	0	12	1
Clay	17	9	19	0	23	4
Clinton	8	1	5	1	14	4
Coles	2	1	3	0	0	0
Crawford	24	18	25	0	36	1
Edgar	3	0	1	0	3	2
Edwards	3	2	15	1	17	1
Effingham	7	4	2	0	5	0
Fayette	1	0	1	2	9	2
Franklin	5	3	7	1	10	4
Gallatin	18	11	29	0	30	7
Hamilton	23	13	18	5	29	3
Hancock	1	0	0	0	0	0

(Concluded on page 3)

Summary by Counties (Concluded)

	Completed Wells	Producing Wells	Drilling Wells	Locations	Permits to Drill° Total	Permits to Drill° Wildcat
Iroquois	0	0	1	1	1	1
Jackson	0	0	1	0	1	0
Jasper	14	11	17	0	18	1
Jefferson	14	6	5	1	9	4
Jersey	0	0	1	0	1	0
Kankakee	0	0	0	1	2	1
LaSalle	0	0	1	0	0	0
Lawrence	26	17	44	4	59	1
Logan	0	0	1	0	0	0
McDonough	0	0	1	1	2	2
Macon	1	0	1	0	1	0
Macoupin	0	0	2	0	0	0
Madison	1	0	5	0	5	1
Marion	6	4	6	1	12	1
Massac	0	0	1	0	0	0
Montgomery	0	0	0	1	2	2
Morgan	0	0	1	0	0	0
Moultrie	2	0	0	0	0	0
Perry	1	0	0	0	1	1
Piatt	0	0	0	1	0	0
Pike	1	0	1	1	3	3
Pope	0	0	1	0	0	0
Randolph	2	0	2	0	0	0
Richland	14	8	8	0	8	1
St. Clair	1	0	1	1	3	3
Saline	33	18	30	9	31	13
Sangamon	5	1	1	0	6	3
Shelby	0	0	0	1	2	2
Tazewell	0	0	2	0	0	0
Vermilion	1	0	0	0	0	0
Wabash	12	6	8	0	14	2
Washington	7	3	11	1	9	7
Wayne	24	17	18	0	21	0
White	49	27	36	1	38	3
Winnebago	0	0	1	0	0	0
	357	197	345	35	453	86

° Issued by Department of Mines and Minerals, Springfield, Illinois, May 31 through June 25, 1955.

New Pools in June:

Kincaid, Christian County (L. A. McElmurray #1 G. B. Hibbard, 3-13N-3W), Glenarm, Sangamon County (R. W. Schneider et al #1 J. Warrington, 24-14N-5W); Hoyleton West, Washington County (W. Duncan #1 Ben Huck*, 16-1S-2W).

Extensions to Pools in June:

Passport South, Clay County (Cullum & Lawhead #1 Jorgenson, 13-4N-8E), Ellery Consol., Edwards County (Cullum & Lawhead #1 N. Horn, 20-2S-10E), Shawneetown North, Gallatin County (Sun Oil #1 L. Miller, 7-9S-10E); Ridgway, Gallatin County (W. C. Heppard #1 Kanady et al, 24-8S-8E); Half Moon, Wayne County (Skiles Oil #1 V. Haines et al, 26-1S-9E), Herald Consol., White County (Southern Oil Development #1 H. G. Pearce*, 29-6S-9E).

New Pays in Pool:

Pool	County	Producing Horizon	Approximate Depth to Top, Feet
Shawneetown North	Gallatin	Aux Vases sandstone	2751
Ridgway	Gallatin	Palestine sandstone	1730

* Old dry holes worked over.

Pool Consolidations in June:

Concord and Concord North to form Concord Consolidated.
Birds, Alison-Weger and New Hebron to be included in Main Consolidated.
Flannigan to be included in Cantrell Consolidated.
Concord South Consolidated to be included in Herald Consolidated.

The

GEOLOGIC COLUMN FOR SOUTHERN ILLINOIS

and lists of

OIL AND GAS POOLS AND PRODUCING STRATA IN ILLINOIS

is issued annually as a supplement to the Drilling Report.

New Pools Discovered from July 1954 through June 1955

Pool: County	Twp.	Range
July 1954		
None		
August		
Dubois Central: Washington	3S	1W
September		
Iola Central: Clay	5S	5E
Harristown: Macon	16N	1E
October		
Edinburg West: Christian	14N	3W
Baldwin: Randolph	4S	6W
Eldorado North: Saline (1)	8S	7E
November		
Cooks Mills East: Coles	14N	7E
Elliottstown East: Effingham	7N	7E
December		
Harco: Saline	8S	5E
New City: Sangamon	14N	4W
January 1955		
Exchange East: Marion	1N	4E
Samsville Northwest: Edwards	1N	10E
February		
None		
March		
Elkton: Washington	2S	4W
April		
Fish Hook: Pike*	3S	4W
May		
None		
June		
Glenarm: Sangamon	14N	5W
Hoyleton West: Washington	1S	2W
Kincaid: Christian	13N	3W

(1) Now included in Eldorado Consolidated.
* Completed in April; announced in June.

Well Completions in Illinois

Summary by Months, January 1954 - June 1955

	Pool Wells			Wildcat Wells				
	Oil	Gas	Dry	New Pools	Extensions	Dry Near(a)	Dry Far(b)	Total
1954								
Jan.	182	0	73	4	10	41	28	338(19)*
Feb.	94	1	56	0	2	11	11	175(4)
Mar.	82	0	51	2	9	24	12	180(8)
Apr.	123	1	64	3	4	27	21	243(6)
May	142	2	84	2	7	28	20	285(3)
June	135	1	63	5	1	23	21	249(11)
July	191	0	80	0	4	33	34	342(11)
Aug.	142	0	62	1	4	41	17	267(10)
Sept.	173	1	82	2	6	24	18	306(15)
Oct.	165	1	102	3	8	32	25	336(7)
Nov.	168	1	67	2	5	24	30	297(8)
Dec.	196	1	87	2	8	30	19	343(6)
	1,793	9	871	26	68	338	256	3,361(107)
1955								
Jan.	165	0	78	2	7	31	22	305(2)
Feb.	128	1	66	0	0	30	15	240
Mar.	133	0	60	1	1	25	17	237(4)
Apr.	172	0	80	1**	8	27	24	312(7)
May	143	1	64	0	4	25	21	258(4)
June	196	0	106	3	6	34	20	365(8)

* Figures in parentheses refer to number of producing wells included in total which had previously been completed as dry holes.

(a) One-half mile to two miles from nearest production.

(b) Over two miles from nearest production.

** Gas well.

Illinois Completions and Production

Since January 1, 1954

	Completions°	Producing Wells	Production (Thousands of barrels)1/ New Fields	Old Fields 2/	Total
1954					
January	319	196(19)a/	4,591	577	5,168
February	171	97(4)	4,401	564	4,965
March	172	93(8)	4,859	639	5,498
April	237	131(6)	4,780	631	5,411
May	282	153(3)	4,904	630	5,534
June	238	142(11)	5,045	672	5,717
July	331	195(11)	4,845	676	5,521
August	257	147(10)	4,738	669	5,407
September	291	182(15)	4,767	666	5,433
October	329	177(7)	5,353	669	6,022
November	289	176(8)	5,299	698	5,997
December	338	207(5)	5,548	719	6,267
	3,254	1,896(107)	59,130	7,810	66,940
1955					
January	303	174(2)	5,596	678	6,274
February	240	129	5,277	638	5,915
March	233	135(4)	6,011	738	6,749
April	305	181(7)	5,893	733	6,626
May	254	148(4)	6,117*	750*	6,867**
June	357	205(8)	6,168*	775*	6,943**

* Estimated by Illinois State Geological Survey.

** Estimated by Illinois State Geological Survey from Oil and Gas Journal Report.

1/ Production figures based on Illinois Basin Scout Association's Pipe Line Production Report.

2/ Includes Devonian production at Sandoval and Bartelso.

o Includes only oil and gas producers and dry holes.

a/ Figures in parentheses refer to number of producing wells included in totals which had previously been completed as dry holes.

Wells in the New Pools*, June 28, 1955

County and Pool	Producing Wells	Abandoned Wells	Dry Holes	Drilling Wells	Locations
Bond: Dudleyville East	2	0	2	0	0
Old Ripley	35	0	10	2	0
Sorento	2	6	8	0	0
Woburn Consol.	78	14	31	3	0
Bond, Clinton: Beaver Creek	13	3	19	0	0
Bond, Montgomery: Panama	3	8	17	0	0
Christian: Assumption Consol.	155	16	23	0	0
Assumption South	1	2	4	0	0
Edinburg West	23	2	16	1	0
Kincaid	1	0	0	0	0
Mt. Auburn Consol.	83	2	21	2	0
Pana	4	0	0	0	0
Clark: Melrose	4	0	5	1	0
Melrose South	1	0	2	0	0
Oak Point	1	1	2	0	0
Weaver	31	7	10	0	0
Westfield East	7	6	22	0	0
Clay: Bible Grove South	2	1	4	0	0
Clay City West	16	6	19	0	0
Flora	31	11	20	0	0
Flora South	3	1	8	0	0
Hord	9	0	10	0	0
Hord South	21	0	10	0	0
Ingraham	26	6	16	0	0
Iola Central	1	0	1	0	0
Iola South	12	3	9	0	0
Kenner	38	8	15	0	0
Kenner North	28	4	8	0	0
Kenner West	30	0	5	0	0
Louisville North	1	0	1	0	0
Noble West	1	0	2	0	0
Oskaloosa	36	0	11	0	0
Oskaloosa East	2	1	6	0	0
Oskaloosa South	3	0	6	0	0
Passport	44	14	21	0	0
Passport West	3	0	4	0	0
Riffle	4	1	5	0	0
Sailor Springs Central	1	1	1	0	0
Schnell South	2	1	3	0	0
Stanford South	12	6	11	1	0
Toliver East	4	0	8	0	0
Toliver South	1	0	0	0	0
Xenia	1	0	5	0	0
Xenia East	15	0	4	0	0
Clay, Effingham: Iola Consol.	182	41	73	3	0
Sailor Springs Consol.	623	109	266	10	0

Wells in the New Pools*, June 28, 1955 (Continued)

County and Pool	Producing Wells	Abandoned Wells	Dry Holes	Drilling Wells	Locations
Clay, Wayne, Richland, Jasper:					
Clay City Consol.	2962	968	1079	30	0
Clinton: Bartelso East	11	0	6	0	0
Bartelso South	2	1	3	0	0
Bartelso West	6	6	14	0	0
Beaver Creek South	22	17	36	0	0
Boulder	39	7	20	1	0
Carlyle North	34	6	25	0	0
Centralia West	3	6	9	0	0
Frogtown North	29	3	14	0	0
Hoffman	17	33	15	0	0
Huey	4	3	5	0	0
Huey South	10	0	4	0	0
Keyesport	7	6	10	0	0
New Memphis	24	0	4	2	0
New Memphis North	4	0	1	0	0
Posey	1	1	8	0	0
Posey East	2	0	0	0	0
Sandoval West	1	0	3	0	0
Shattuc	25	3	22	0	0
Clinton, Marion: Centralia	454	541	84	0	0
Coles: Cooks Mills	1	3	8	0	0
Cooks Mills East	3	0	1	0	0
Mattoon	360	62	77	1	0
Westfield North	1	1	9	0	0
Crawford: New Hebron East	1	1	3	1	0
Cumberland: Hidalgo North	1	1	2	0	0
Cumberland, Effingham: Lillyville	8	0	7	0	0
Edgar: Dudley	62	12	47	0	0
Dudley West	1	0	2	0	0
Elbridge	27	11	9	0	0
Grandview	2	10	14	0	0
Edgar, Clark: Inclose	3	11	14	0	0
Edwards: Albion East	23	10	27	0	0
Bone Gap Consol.	34	22	28	0	0
Bone Gap East	1	1	6	0	0
Bone Gap West	1	0	0	0	0
Browns South	2	1	3	0	0
Ellery East	17	0	7	0	0
Ellery North	3	3	4	0	0
Ellery South	3	5	13	0	0
Mills Prairie North	2	0	1	0	0
Parkersburg South	6	2	11	0	0
Samsville North	8	6	12	1	0
Samsville Northwest	1	0	0	0	0
Samsville West	5	0	6	0	0
Edwards, Wabash: Browns	38	11	18	0	0

Wells in the New Pools*, June 28, 1955 (Continued)

County and Pool	Producing Wells	Abandoned Wells	Dry Holes	Drilling Wells	Locations
Edwards, Wayne: Ellery Consol.	140	18	70	3	0
Maple Grove Consol.	73	20	32	2	1
Edwards, White: Albion Consol.	355	52	151	5	0
Effingham: Bible Grove North	4	3	3	0	0
Eberle	5	1	4	0	0
Elliottstown East	1	0	1	0	0
Elliottstown North	2	0	4	0	0
Evers	3	1	7	0	0
Hill East	17	0	14	0	0
Mason	4	8	11	0	0
Mason North	8	2	3	0	0
Fayette: Laclede	2	2	3	0	0
Patoka West	14	3	10	0	1
St. James	140	52	25	0	0
St. Paul	14	4	7	0	0
Fayette, Effingham: Louden	1998	185	240	1	0
Franklin: Akin	13	2	12	0	0
Akin West	6	0	6	0	0
Benton	153	90	17	0	0
Benton North	47	6	23	1	0
Bessie	1	0	2	0	0
Christopher Consol.	15	1	0	0	0
Ewing	3	5	13	0	0
Sesser	26	9	17	1	0
Taylor Hill	2	1	4	0	0
Thompsonville East	6	0	7	0	0
Thompsonville North	50	21	43	0	0
Valier	1	0	1	0	0
West Frankfort	60	7	34	0	0
Whittington	25	2	29	2	1
Whittington South	10	0	4	0	0
Whittington West	2	11	5	0	0
Gallatin: Ab Lake	1	2	3	0	0
Ab Lake West	6	1	1	0	0
Inman East Consol.	291	28	74	4	0
Inman West Consol.	185	31	111	6	0
Junction	16	3	14	1	0
Junction East	2	0	3	0	0
Junction North	7	3	9	2	0
Omaha	44	7	37	1	0
Omaha East	1	0	2	0	0
Ridgway	1	1	4	0	0
Shawneetown East	3	0	3	0	0
Shawneetown North	1	1	1	1	0
Gallatin, Saline: Omaha South	3	1	4	1	0
Hamilton: Aden South	17	2	10	1	0
Belle Prairie	10	1	14	0	0
Blairsville West	8	2	10	0	0
Bungay Consol.	158	32	77	6	0

Wells in the New Pools*, June 28, 1955 (Continued)

County and Pool	Producing Wells	Abandoned Wells	Dry Holes	Drilling Wells	Locations
Cantrell North	9	0	8	0	0
Dahlgren	2	41	15	0	0
Dale Consol.	732	193	217	3	1
Thackeray	51	5	26	0	0
Walpole	94	3	53	0	0
Walpole South	2	0	7	0	0
Hamilton, Saline, Franklin:					
Cantrell Consol.	114	11	74	8	1
Jackson: Elkville	1	0	3	1	0
Jasper: Bogota	7	1	6	0	0
Bogota South	17	6	11	0	0
Hunt City South	2	2	4	0	0
Newton	2	2	5	0	0
Ste. Marie	18	7	10	0	0
Ste. Marie West	4	0	6	0	0
Wakefield North	1	0	4	0	0
Willow Hill East	7	11	19	0	0
Jefferson: Belle Rive	3	2	6	0	0
Boyd	107	8	12	0	0
Coil West	8	8	6	0	0
Cravat	9	2	6	0	0
Divide	7	5	7	0	0
Divide East	33	8	22	0	0
Divide South	4	0	9	0	0
Divide West	48	8	12	0	0
Ina	1	2	4	0	0
Ina North	1	0	3	0	0
King	74	14	55	1	1
Lynchburg	2	0	6	0	0
Markham City	11	8	9	0	0
Markham City West	29	5	12	0	0
Mt. Vernon	4	5	13	0	0
Nason	1	0	3	0	0
Reservoir	7	3	11	0	0
Roaches	7	6	13	0	0
Roaches North	32	2	7	0	0
Waltonville	3	1	6	0	0
Williams Consol.	34	1	11	1	0
Woodlawn	122	65	37	1	0
Jefferson, Washington:					
Irvington East	10	0	5	1	0
Jefferson, Wayne: Markham City North	9	9	9	0	0
Lawrence: Beman	12	11	5	0	0
Beman East	3	2	3	0	0
Lawrence West	21	1	12	2	0
Ruark	17	10	36	0	0

Wells in the New Pools*, June 28, 1955 (Continued)

County and Pool	Producing Wells	Abandoned Wells	Dry Holes	Drilling Wells	Locations
Ruark West Consol.	42	5	31	2	0
Russellville (gas)	1	59	17	0	0
St. Francisville East	18	0	7	0	0
Sumner	1	1	8	0	0
Macon: Decatur	6	0	3	0	0
Harristown	1	0	1	0	0
Oakley	3	2	1	0	0
Macon, Christian: Blackland	14	1	9	0	0
Macoupin: Carlinville North	1	6	6	0	0
Plainview	1	0	5	0	0
Staunton	1	0	2	0	0
Staunton West	1	0	4	0	0
Madison: Livingston	39	10	105	0	0
Livingston East	1	0	4	0	0
Livingston South	32	2	64	3	0
Marine	134	12	28	0	0
St. Jacob	42	11	6	0	0
Marion: Alma	3	2	6	0	0
Exchange	1	0	5	0	0
Exchange East	8	0	1	2	0
Iuka	32	2	12	1	0
Junction City South	1	0	5	0	0
Kinmundy	2	0	10	0	0
Miletus	12	3	6	0	0
Odin	28	1	11	0	0
Patoka	81	89	34	0	0
Patoka East	55	9	10	0	0
Patoka South	24	1	2	1	1
Raccoon Lake	46	1	17	0	0
Tonti	79	16	17	0	0
Wamac East	4	0	10	0	0
Marion, Clinton: Fairman	25	16	23	0	0
Marion, Jefferson: Salem Consol.	2229	511	148	1	0
Montgomery: Mt. Olive	2	5	7	0	0
Raymond	2	8	24	0	0
Raymond East	5	0	6	0	0
Morgan: Prentice	6	0	0	0	0
Waverly (gas)	8	0	6	0	0
Moultrie: Gays	4	1	2	0	0
Perry: Tamaroa	13	3	12	0	0
Pike: Fishhook	1	0	0	1	0
Randolph: Baldwin	2	0	1	0	0
Tilden	23	0	7	0	0
Richland: Amity	1	3	6	0	0
Calhoun East	5	0	9	0	0
Calhoun North	1	1	3	0	0
Olney Consol.	45	45	47	0	0
Olney South	32	5	16	0	0

Wells in the New Pools*, June 28, 1955 (Continued)

County and Pool	Producing Wells	Abandoned Wells	Dry Holes	Drilling Wells	Locations
Ritter	2	2	9	0	0
Ritter North	1	1	3	0	0
Schnell	2	2	7	0	0
Seminary	6	2	6	0	0
Stringtown	28	4	18	0	0
Richland, Clay: Passport South	4	1	8	0	0
Richland, Edwards:					
Parkersburg Consol.	166	107	110	0	0
Parkersburg West	6	4	11	0	0
Richland, Jasper: Dundas East	52	6	39	1	0
Richland, Wayne: Calhoun Consol.	73	27	47	0	0
Saline: Eldorado Consol.	167	2	48	19	2
Eldorado East	19	1	8	2	0
Francis Mills	1	0	4	0	0
Harco	1	0	0	0	0
Harrisburg	5	0	5	1	0
Omaha West	5	1	5	0	0
Raleigh	36	0	8	0	0
Roland West	1	0	5	0	0
Saline, Hamilton: Long Branch	5	2	17	0	0
Sangamon: Glenarm	1	0	0	0	0
New City	3	0	2	0	0
Roby	1	1	0	0	0
Shelby: Clarksburg	1	1	4	0	0
Lakewood	11	1	9	0	0
Shelbyville	1	4	6	0	0
Stewardson	5	1	1	0	0
Wabash: Bellmont	3	1	5	0	0
Browns East	42	10	17	0	0
Friendsville Central	3	2	3	0	0
Friendsville North	6	7	22	0	0
Gards Point	1	0	6	0	0
Gards Point North	1	0	4	0	0
Keensburg South	14	1	25	0	0
Lancaster Central	5	9	6	0	0
Lancaster East	4	0	11	0	0
Lancaster South	10	2	14	0	0
Lexington	7	4	12	0	0
Lexington North	1	1	3	0	0
Mt. Carmel	309	124	91	0	0
Rochester	25	9	21	0	0
Wabash, Edwards: Berryville Cons.	7	11	21	0	0
Wabash, Lawrence: Lancaster	58	42	38	0	0
Washington: Ashley	5	0	4	1	0
Beaucoup	14	0	2	0	0
Beaucoup South	19	2	12	0	0
Cordes	90	52	14	0	0
Dubois	18	13	21	2	0
Dubois Central	2	0	0	1	0

Wells in the New Pools*, June 28, 1955 (Continued)

County and Pool	Producing Wells	Abandoned Wells	Dry Holes	Drilling Wells	Locations
Dubois West	1	0	5	0	0
Elkton	2	0	0	0	0
Hoyleton West	1	0	0	0	0
Irvington	92	19	25	3	0
Irvington North	22	0	6	0	0
McKinley	1	18	13	0	0
Okawville	3	0	4	0	0
Posen	4	0	4	0	0
Posen North	1	0	1	0	0
Richview	3	0	5	0	0
Wayne: Barnhill	71	47	41	1	0
Coil	12	5	13	0	0
Covington South	3	5	7	0	0
Goldengate East	1	0	0	0	0
Goldengate North Consol.	22	5	19	0	0
Half Moon	26	4	11	1	0
Johnsonville Consol.	330	68	88	3	0
Johnsonville North	1	0	5	0	0
Johnsonville South	23	8	16	0	0
Johnsonville West	17	8	20	0	0
Keenville	47	6	21	0	0
Keenville East	3	0	3	0	0
Locust Grove	6	0	10	0	0
Locust Grove South	1	0	0	0	0
Mayberry	2	5	9	0	0
Mt. Erie North	7	4	19	0	0
Orchardville	7	0	5	2	0
Rinard North	9	1	10	0	0
Zenith	1	1	6	0	0
Zenith North	13	0	7	0	0
Zenith South	7	7	8	0	0
Wayne, Hamilton: Aden Consol.	80	18	24	0	0
Wayne, White: Goldengate Consol.	159	38	84	3	0
White: Black River	1	0	1	0	0
Burnt Prairie South	2	0	2	0	0
Carmi	4	4	14	0	0
Carmi North	4	2	9	0	0
Centerville	7	3	12	0	0
Centerville East	108	10	36	0	0
Concord Consol.	103	15	34	2	0
Concord East Consol.	7	4	16	1	0
Enfield	15	2	9	0	0
Epworth Consol.	52	5	37	7	0
Maunie North Consol.	108	13	44	3	0
Maunie South	107	24	39	0	0
New Harmony South (Ind.)	6	0	3	0	0
New Haven Consol.	29	2	9	0	0

Wells in the New Pools*, June 28, 1955 (Continued)

County and Pool	Producing Wells	Abandoned Wells	Dry Holes	Drilling Wells	Locations
Phillipstown South	2	0	4	0	0
Storms Consol.	173	55	47	2	0
Sumpter	9	1	14	0	0
Sumpter East	28	1	13	0	0
Sumpter North	5	0	6	1	0
Sumpter South	9	0	14	0	0
Sumpter West	1	0	2	0	0
Trumbull	24	10	30	0	0
Trumbull West	1	0	2	0	0
White, Edwards: Phillipstown Cons.	314	79	163	2	1
White, Gallatin: Herald Consol.	349	66	209	8	0
Roland Consol.	621	124	214	13	0
White, Hamilton, Wayne:					
Mill Shoals	172	44	65	0	0
White, Wabash, Edwards:					
New Harmony Consol.	1616	435	514	6	0
Williamson: Marion	1	0	0	0	0
	20,724	5,601	7,969	211	10

* Fields discovered since January 1, 1937, with the exception of those which have been abandoned.

Degree Days and Refined Petroleum Product Stocks a/

End of Month		Degree Days b/ Illinois Cities			Central Refining District Stocks c/			
		Cairo	Chicago Airport	Springfield Airport	Gasoline	Kerosene	Distillate	Residual
Aug.	1948	0	2	3	19,569	4,503	10,816	6,021
Aug.	1949	0	2	2	22,821	5,327	13,045	4,142
Aug.	1950	0	15	18	22,987	5,565	11,374	4,331
Aug.	1951	0	4	0	25,035	6,813	18,798	5,669
Aug.	1952	0	6	1	24,765	7,304	22,141	5,866
Aug.	1953	0	0	1	29,278	8,963	21,373	4,511
Sept.	1953	4	62	54	27,921	9,443	22,816	4,518
Oct.	1953	127	208	220	27,236	9,827	24,694	4,547
Nov.	1953	478	612	618	29,487	9,347	24,578	4,876
Dec.	1953	791	1,022	978	32,973	7,574	19,016	4,439
Jan.	1954	865	1,149	1,085	36,472	5,500	13,265	4,221
Feb.	1954	495	761	715	39,997	4,629	11,591	4,699
Mar.	1954	531	922	836	41,275	3,542	8,930	4,308
Apr.	1954	100	354	255	39,907	4,092	9,557	4,213
May	1954	103	275	219	39,366	5,060	13,013	4,265
June	1954	2	34	26	36,844	6,139	16,056	4,417
July	1954	0	0	0	35,650	7,638	20,473	4,746
Aug.	1954	0	0	3	34,605	8,764	23,409	4,510
Sept.	1954	3	31	33	33,232	9,270	25,439	4,448
Oct.	1954	210	329	332	33,221	9,615	27,050	4,653
Nov.	1954	466	666	658	31,012	8,807	25,152	4,199
Dec.	1954	768	1,020	967	33,470	7,296	19,132	3,660
Jan.	1955	838	1,238	1,143	37,115	5,925	15,350	3,371
Feb.	1955	681	1,007	933	39,949	4,481	10,718	2,964
Mar.	1955	492	854*	762	39,785	3,885	9,554	3,127
Apr. d/	1955	73	239	167	37,569	4,479	11,303	3,492
May e/	1955	2	112	75	34,952	6,109	15,908	4,044

a/ Degree days, U. S. Weather Bureau; Stocks based on U. S. Bureau of Mines figures in thousands of barrels.

b/ Degree days are the number of degrees of temperature that the average temperature for each day falls below 65° F.

c/ Includes states of Illinois, Indiana, Kentucky, Michigan, Minnesota, W. Ohio, and Wisconsin.

d/ Degree days through April; Stocks as of April 29.

e/ Degree days through May; Stocks as of June 3.

* Revised figure.

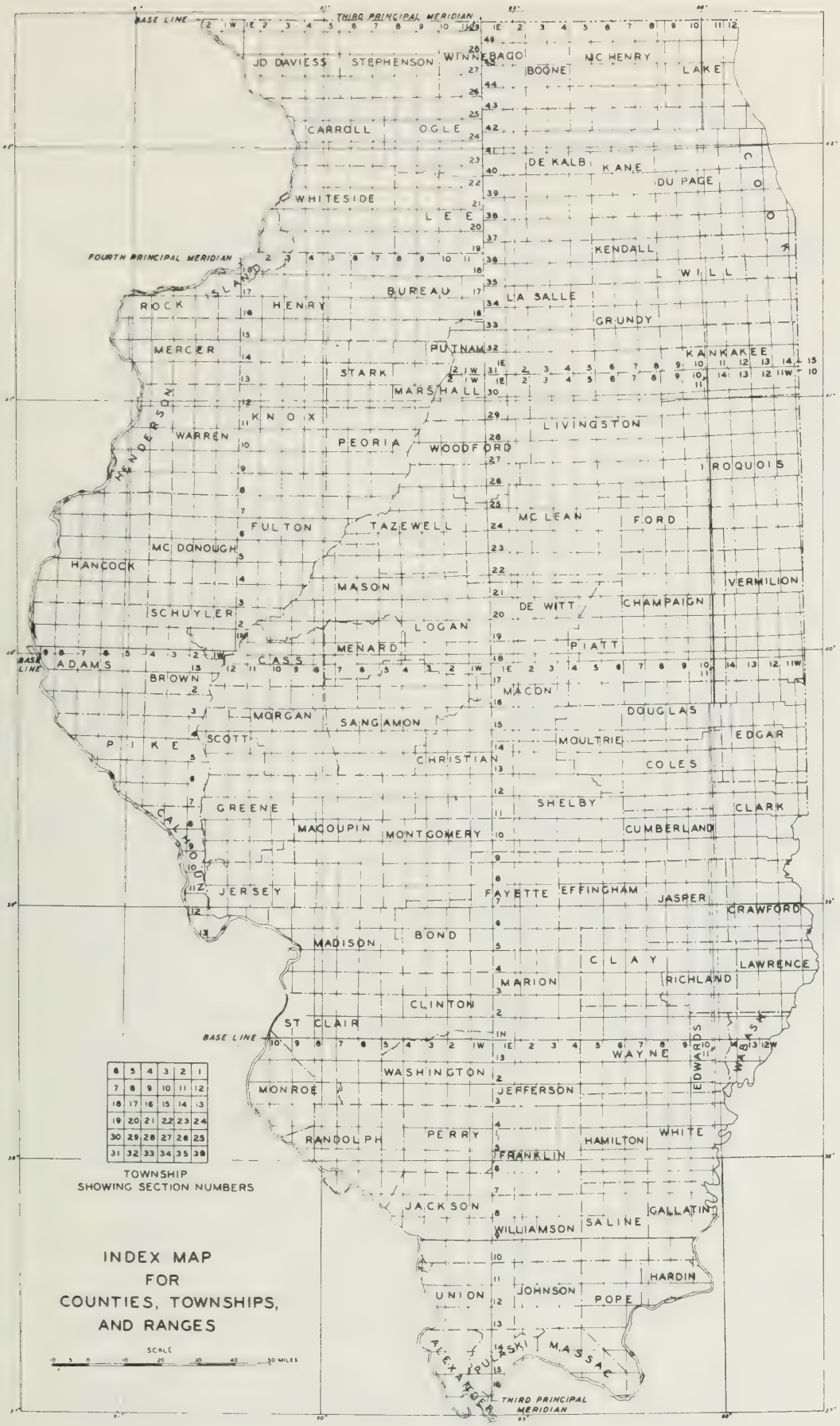

INDEX MAP
FOR
COUNTIES, TOWNSHIPS,
AND RANGES

DRILLING BY COUNTIES

WELLS COMPLETED BETWEEN JUNE 1 AND JUNE 28, 1955,

AND WILDCAT WELLS DRILLING ON JUNE 28

(Abbreviations used in this report will be found on the last page.)
(Errata, old wells deepened, reconditoned old wells follow list of drilling wells.)

BOND COUNTY

4N, 4W, Burgess Twp.

31, 340' from S. line, 228' from W. line, NE SW SW. Joe Kohlbrecker et al #1 Oestringer. D&A 6-14-55 TD 1500' St. Louis ls., top 1350' Spd. 6-4-55 WF*

5N, 4W, Old Ripley Twp.

15, SW SW NE. Clay County Producers Corp. #1 E. R. File. D&A 6-21-55 TD 702' Pennsylvanian ss., top 688' Spd. 6-8-55. Old Ripley Pool.

15, SW SE SW. Ben Hess et al #3 File-Brown. Comp. 6-7-55 IP 16 BOP after fracture treatment TD 620' Pennsylvanian ss., top 603' Spd. 4-27-55 Old Ripley Pool.

15, NW SE SW. Ben Hess #4 File-Brown. Comp. 6-7-55 IP 18 BOP after fracture treatment TD 632' Pennsylvanian ss., top 613' Spd. 5-18-55. Old Ripley Pool.

15, NE SW SW. Ben Hess et al #5 File-Brown. Comp. 6-28-55 IP 9 BOP & 1 BW after fracture treatment TD 648' PB 645' Pennsylvanian ss., top 638' Spd. 6-4-55 Old Ripley Pool.

15, 330' from S. line, 280' from E. line, SE SW. Sanders & Fye #1 Donk Bros. Coal Co. "A". Comp. 6-7-55 IP 36 BOP after fracture treatment TD 636' PB 631' Pennsylvanian ss., top 596' Spd. 4-28-55 Old Ripley Pool.

15, NE NE SW. Sanders & Fye #1 Donk Bros. Coal Co. "B". Comp. 6-7-55 IP 15 BOP after fracture treatment TD 670' PB 663' Pennsylvanian ss., top 642' Spd. 5-5-55 Old Ripley Pool.

15, SE SW SE. E. F. Smith #6 Dillman. Comp. 6-28-55 IP 13 BOP & 2 BW after fracture treatment TD 597' PB 589' Pennsylvanian ss., top 584' Spd. 5-7-55 Old Ripley Pool.

16, SE SW SE. C. Bassett #1 Parker "A". D&A 6-21-55 TD 667' Pennsylvanian ss., top 650' Spd. 6-17-55 Old Ripley Pool.

21, NE SW NE. C. Bassett #2 A. File. D&A 6-21-55 TD 980' Bethel ss., top 952' Spd. 6-11-55 Old Ripley Pool.

21, 530' from N. line, 330' from W. line, SE SE. Neary & Cahill #2 L. Miller. Comp. 6-28-55 IP 49 BOP after fracture treatment TD 616' PB 615' Pennsylvanian ss., top 596' Spd. 11-16-54 Shot 20 qts. Old Ripley Pool.

* Wildcat far - more than 2 miles from production.

BOND COUNTY (Continued)

5N, 4W, Old Ripley Twp.

22, NW SW SE. C. Bassett #1 D. Wall "A". D&A 6-28-55 TD 896' Bethel ss., top 885' Spd. 6-23-55 Old Ripley Pool.

22, NE SE NW. H. Weder #3 B. Sapp. Comp. 6-14-55 IP 14 BOP & 2 BW after fracture treatment TD 594' Pennsylvanian ss., top 582' Spd. 4-28-55 Old Ripley Pool.

23, NW NW NW. Clay County Oil Prod. Corp. #1 G. Gillespie. Comp. 6-7-55 IP 14 BOP after fracture treatment TD 563' PB 555' Pennsylvanian ss., top 543' Spd. 5-18-55 Old Ripley Pool.

35, NE SE SE. E. V. Richardson #1 A. Williams. D&A 6-7-55 TD 1070' Ste. Genevieve ls., top 1058' Spd. 5-31-55 WF.

6N, 2W, Mulberry Grove Twp.

3, SW NW SE. Jenneman & Schwartz #3 Durr. Comp. 6-7-55 IP 200 BOP & 8 BW TD 2252' Devonian ls., top 2234' Spd. 5-6-55 Woburn Consol. Pool.

3, 330' from N. line, 990' from W. line, Sec. Magnolia Pet. Co. #8 W. H. Grigg. Comp. 6-7-55 IP 520 BOP TD 2336' PB 2321' Devonian ls., top 2286' Spd. 5-5-55 Woburn Consol. Pool.

6N, 4W, Shoal Creek Twp.

22, SW SW SW. Joe Kosl #1 S. Huber. D&A 6-21-55 TD 830' Pennsylvanian ss., top 760' Spd. 6-7-55 WN** (Sorento Pool).

7N, 2W, Mulberry Grove Twp.

33, SE SE NW. H. F. Robison et al #1 Fox. D&A 6-14-55 TD 2355' Devonian ls., top 2343' Spd. 6-4-55 Woburn Cons. Pool.

33, SE NW NE. H. F. Robison #1 J. W. Jenner. D&A 6-7-55 TD 2354' Devonian ls., top 2326' Spd. 5-1-55 Woburn Cons. Pool.

34, E½ SW SW. R. H. Troop #1 Blankenship Comm. Comp. 6-21-55 IP 437 BOP & F TD 2287' PB 2280' Devonian ls., top 2229' Spd. 5-17-55 Woburn Cons. Pool.

34, SW NW SW. R. H. Troop et al #1 Poole Comm. Comp. 6-7-55 IP 290 BOP & F TD 2253' Devonian ls., top 2232' Spd. 5-1-55 Woburn Cons. Pool.

CHRISTIAN COUNTY:

12N, 2W, Johnson Twp.

8, SE NW SE. H. C. Herring #1 B. Waterman. D&A 6-28-55 TD 1190' Ste. Genevieve ls., top 1180' Spd. 5-11-55 WF.

13N, 3W, South Fork Twp.

3, NW NE SW. L. A. McElmurray #1 G. B. Hibbard. Comp. 6-21-55 IP 502 BOP TD 1805' Hardin ss., top 1782' Spd. 5-21-55 DISCOVERY WELL OF KINCAID POOL.

13N, 4W, South Fork Twp.

22, NW NW NW. J. W. Miloncus #1 A. L. Davis. D&A 6-21-55 TD 1774'. Silurian ls., top 1715' Spd. 2-18-55 WF.

** Wildcat near - from ½ to 2 miles from production.

CHRISTIAN COUNTY (Continued)

14N, 3W, Buckhart Twp.

8, 320' from N. line, 330' from E. line, SW SE. J. W. Miloncus #1 Hunsley-Cagle. Comp. 6-28-55 IP 119 BOP & 240 BW TD 1751' PB 1748' Silurian ls., top 1708' Spd. 5-31-55 Acidized 1000 gals. Edinburg West Pool.

14N, 3W, South Fork Twp.

16, NW NW SE. V. S. & S. Drlg. Co., Inc. #2 R. H. Garvey. D&A 6-7-55 TD 1929' Silurian ls., top 1765' Spd. 5-19-55 WN (Edinburg West Pool).

29, NW SE SW. L. A. McElmurray #2 Henniger. D&A 6-14-55 TD 1766' Silurian ls., top 1706' Spd. 3-17-55 Edinburg West Pool.

29, 330' from S. line, 652' from W. line, SE SW. L. A. McElmurray #2-B Henninger. Comp. 6-14-55 IP 70 BOP & 7 BW after fracture treatment TD 1761' PB 1751' Silurian ls., top 1722' Spd. 4-3-55 Acidized 1000 gals. Edinburg West Pool.

15N, 2W, Mt. Auburn Twp.

23, NW NW NE. Don McCumber #1 C. Scholes. Comp. 6-7-55 IP 45 BOP after fracture treatment TD 1926' Silurian ls., top 1895' Spd. 4-23-55 Shot 55 qts. Acidized 2500 gals. Spd. 4-23-55 Mt. Auburn Cons. Pool.

CLARK COUNTY

9N, 13W, Orange Twp.

5, 1600' from N. line, 990' from W. line, NW. L. Hardway #1 W. M. Stricklett. D&A (CDU)*** 6-28-55 Spd. 4-27-55 Martinsville Pool.

6, SW NW NW. Al Peters, Jr. #1 Neidigh. Tstg. 6-28-55 Spd. 6-7-55 WN (Martinsville Pool).

12N, 14W, Westfield Twp.

22, NE NE NW. M. Wezelman #1 Uphoff. D&A 6-21-55 TD 483' Pennsylvanian ss., top 424' Spd. 6-2-55 Westfield Pool.

CLAY COUNTY

2N, 8E, Clay City Twp.

3, NE SW NW. Pure Oil Co. #6 B. W. Moseley "B". Comp. 6-21-55 IP 16 BOP & 6 BW TD 2615' Cypress ss., top 2598' Spd. 6-2-55 Clay City Cons. Pool.

3N, 7E, Stanford Twp.

2, SW SE SW. March Drlg. Co. #1 Daniels. Comp. 6-28-55 IP 12 BOP after fracture treatment TD 2643' PB 2620' Cypress ss., top 2595' Spd. 5-24-55 Sailor Springs Cons. Pool.

8, NE NW NE. Lohman-Johnson #1 H. W. Cannon. Comp. 6-28-55 IP 88 BOP & 5 BW after fracture treatment TD 3000' PB 2926' Aux Vases ss., top 2872' Spd. 5-14-55 Sailor Springs Cons. Pool.

17, SW NW NW. Sanders & Fye #1 Neeley. D&A 6-28-55 TD 3000' Ste. Genevieve ls., top 2909' Spd. 6-16-55 Flora Pool.

*** Completion data unreported; will be given when available; not included in total completions for month.

CLAY COUNTY (Continued)

3N, 8E, Clay City Twp.

17, 430' from N. line, 330' from W. line, SE SE. Calvert Drlg., Inc. #1 Whalen Comm. Comp. 6-21-55 IP 205 BOP & 5 BW TD 3058' PB 3040' McClosky ls., top 3010' Spd. 6-1-55 Clay City Cons. Pool.

17, NE NW SW. Partlow & Cochonour #1 C. W. Black. Comp. 6-21-55 IP 42 BOP & 90 BW after fracture treatment TD 3073' PB 2947' Aux Vases ss., top 2918' Spd. 2-2-55 Clay City Cons. Pool.

4N, 7E, Hoosier Prairie Twp.

2, NW SW SE. Coy Oil Co. #1 K. E. Stanley et al. Comp. 6-14-55 IP 102 BOP & 25 BW after fracture treatment TD 2985' PB 2840' Aux Vases ss., top 2803' Spd. 5-4-55 Acidized 2000 gals. Sailor Springs Cons. Pool.

2, NW SE SE. Coy Oil, Inc. #1 F. Van Houten. D&A 6-28-55 TD 2837' Aux Vases ss., top 2813' Spd. 6-15-55 Sailor Springs Cons. Pool.

10, SW NW NW. W. Hisener Drlg. Co. #1 O. Leonard "A". D&A 6-14-55 TD 2602' Cypress ss., top 2578' Spd. 5-31-55 Sailor Springs Cons. Pool.

24, SW SE SW. Don Baines #1 Laycox Hrs. D&A 6-14-55 TD 3037' Ste. Genevieve ls., top 2952' Spd. 5-24-55 Sailor Springs Cons. Pool.

25, SE NW NW. J. L. Black #1 W. D. Dillman Hrs. Comp. 6-7-55 IP 19 BOP & 19 BW TD 2979' Rosiclare ss., top 2971' Spd. 4-6-55 Sailor Springs Cons. Pool.

32, SW SW NW. J. H. Hiskell #1 E. Schie. D&A 6-28-55 TD 3124' Ste. Genevieve ls., top 3002' Spd. 6-16-55 WN (Sailor Springs Cons. Pool).

4N, 8E, Pixley Twp.

2, SE SW SE. Sun Drlg. Co. #1 A. Buerster. D&A 6-21-55 TD 3100' Ste. Genevieve ls., top 2953' Spd. 6-10-55 Passport Pool.

13, SE SE SE. Cullum & Lawhead #1 Jorgenson. Comp. 6-7-55 IP 38 BOP & 26 BW TD 3692' PB 3046' McClosky ls., top 3030' Spd. 4-19-55 Acidized 5000 gals. EXTENSION TO PASSPORT SOUTH POOL.

5N, 6E, Blair Twp.

3, SW NE NW. R. W. Kuzmich #1 H. Lewis "A". Drlg. 2355' 6-28-55 Spd. 6-23-55 WF.

18, NW NW SW. M. H. Richardson #1 Cogswell. D&A 6-14-55 TD 2465' Ste. Genevieve ls., top 2408' Spd. 5-24-55 Iola Cons. Pool.

5N, 7E, Bible Grove Twp.

18, NW NW SE. Shulman Bros. #1 W. Specht. D&A 6-14-55 TD 2889' Ste. Genevieve ls., top 2781' Spd. 6-2-55 Sailor Springs Cons. Pool.

36, NE SW SW. Murvin & Steber #2 M. Crouse. Comp. 6-14-55 IP 100 BOP & 50 BW after fracture treatment TD 2581' Cypress ss., top 2562' Spd. 5-20-55 Sailor Springs Cons. Pool.

CLINTON COUNTY

1N, 1W, Brookside Twp.
20, NE NW NE. M. Mazzarino #1 Arnold. D&A (CDU) 6-28-55 Spd. 6-15-55 WF.

1N, 2W, Lake Twp.
19, 2310' from N. line, 4290' from E. line, Sec. Jenneman & Schwarts #1 B. Maschoff. D&A 6-21-55 TD 2804' Silurian ls., top 2760' Spd. 6-8-55 WN (Bartelso East Pool).

30, NW NW NW. Jet Oil Co. #1 D. H. Meyer. D&A 6-7-55 TD 1423' Ste. Genevieve ls., top 1416' Spd. 11-10-54 WN (Bartelso East Pool).

1N, 3W, Lake Twp.
24, SW SE SW. Jet Oil Co. #1 R. F. Brinkman. PROD (CDU) 6-28-55 Spd. 10-14-54 Bartelso East Pool.

25, NE NW NE. Jet Oil Co. #3 R. Brinkman. D&A (CDU) 6-28-55 Spd. 11-10-54 Bartelso East Pool.

1N, 5W, Looking Glass Twp.
33, SW NE SE. Jet Oil Co. #2 Kolmer. PROD (CDU) 6-28-55 Spd. 9-30-54 New Memphis Pool.

34, SW SW SE. Canter Drlg. Co. #1 E. L. Bleisch. Comp. 6-7-55 IP 17 BOP & 25 BW after fracture treatment TD 2085' PB 2060' Silurian ls., top 2038' Spd. 1-25-55 New Memphis Pool.

2N, 1W, Meridian Twp.
10, SE SW NW. J. B. Carlston #3 Swagler. D&A 6-7-55 TD 1459' Bethel ss., top 1443' Spd. 5-24-55 WF.

2N, 2W, Clement Twp.
1, NE SE NW. C. K. Stein #1 Gerdes. D&A 6-7-55 TD 2839' Silurian ls., top 2830' Spd. 5-11-55 Boulder Pool.

2N, 4W, Breese Twp.
3, NE SW SE. J. N. Hockman #1 F. Huelsmann Comm. LOC 6-28-55 WF.

3N, 2W, Irishtown Twp.
6, 330' from S. line, 414' from E. line, SW NW. E. J. Goldschmidt #1 Dierkes. D&A 6-7-55 TD 1231' Bethel ss., top 1193' Spd. 5-30-55 WN (Beaver Creek South Pool).

3N, 3W, Wheatfield Twp.
22, SW NW SW. F. F. Farrar #1 M. L. Brandt. D&A 6-14-55 TD 2560' Devonian ls., top 2446' Spd. 6-3-55 WN (Carlyle North Pool).

1S, 5W, Looking Glass Twp.
4, NE NW SE. N. Friederich #1 Broeckling. D&A (CDU) 6-28-55 Spd. 1-3-55 New Memphis Pool.

6, 940' from N. line, 330' from E. line, NE SE. Okaw Valley Co. #1 M. Graul. D&A 6-14-55 TD 2058' Silurian ls., top 2029' Spd. 6-3-55 WN (New Memphis Pool).

COLES COUNTY

11N, 8E, Pleasant Grove Twp.

6, 330' from S. line, 380' from E. line, NE NW. Partlow & Cochonour #1 C. Miller D&A (SO) 6-14-55 after fracture treatment TD 1901' Cypress ss., top 1896' Spd. 5-20-55 WN (Mattoon Pool).

14N, 7E, North Okaw Twp.

24, SW SW SE. H. Sanders #2 Bessie Parker. Comp. 6-7-55 IP 11 BOP after fracture treatment TD 1787' Rosiclare ls., top 1782' Spd. 5-4-55 Cooks Mills East Pool. Acidized 2000 gals.

26, NE SE NW. M. & E. Drlg. Co. #1 W. V. Young. MIST 6-28-55 Spd. 5-20-55 WN (Cooks Mills North Pool).

14N, 8E, Humboldt Twp.

19, NW SE SE. H. C. Sanders #1 R. Huffman. Drlg. 595' 6-28-55 Spd. 6-24-55 WN (Cooks Mills East Pool).

CRAWFORD COUNTY

5N, 11W, Montgomery Twp.

7, NW NE SE. Coy Oil Co. #1 J. T. Nuttall Hrs. Comp. 6-28-55 IP 55 BOP after fracture treatment TD 1655' PB 1246' Pennsylvanian ss., top 942' Spd. 5-19-55 Main Cons. Pool.

5N, 12W, Honey Creek Twp.

6, SE SE NW. Tidewater Assoc. Oil Co. #1 A. W. Mann. Comp. 6-14-55 IP 35 BOP after fracture treatment TD 1421' PB 1390' Bethel ss., top 1349' Spd. 5-22-55 Main Cons. Pool.

7, NW SE NW. George & Wrather #1 M. Grubaugh. Comp. 6-7-55 IP 15 BOP after fracture treatment TD 1518' PB 1480' Bethel ss., top 1449' Spd. 5-3-55 Main Cons. Pool.

7, NE SE NW. George & Wrather #2 M. Grubaugh. Comp. 6-14-55 IP 70 BOP & 190 BW after fracture treatment TD 1505' PB 1480' Bethel ss., top 1454' Spd. 5-8-55 Main Cons. Pool.

9, SE NE NW. P. Fulk #1 Clark. Comp. 6-7-55 IP 28 BOP & 10 BW after fracture treatment TD 1542' PB 1520' Bethel ss., top 1464' Spd. 4-29-55 Main Cons. Pool.

9, NW SW SE. R. C. Halbert - P. Fulk #1 Mullens. Comp. 6-21-55 IP 96 BOP & 30 BW after fracture treatment TD 1553' PB 1529' Bethel ss., top 1455' Spd. 5-12-55 Main Cons. Pool.

9, SE NW SE. Ohio Oil Co. #1 R. Jewell. Comp. 6-14-55 IP 40 BOP & 140 BW after fracture treatment TD 1670' PB 1466' Bethel ss., top 1444' Spd. 5-3-55 Main Cons. Pool.

11, SW NE NE. J. F. Dobbs #1 Conover et al. D&A 6-21-55 after fracture treatment TD 1505' Bethel ss., top 1485' Spd. 1-27-55 Main Cons. Pool.

CRAWFORD COUNTY (Continued)

5N, 12W, Honey Creek Twp.

17, SW NE SW. Affeld Oil Co. #1 Ridgeway-Cullum "B". Comp. 6-7-55 IP 96 BOP after fracture treatment TD 1515' Bethel ss., top 1501' Spd. 4-30-54 Main Cons. Pool.

20, NE NW NW. Affeld Oil Co. #2 C. Legg. Comp. 6-7-55 IP 50 BOP after fracture treatment TD 1615' Aux Vases ss., top 1594' Spd. 8-27-54 Main Cons. Pool.

6N, 11W, Montgomery Twp.

21, SW NE NE. E. Lurker #1 Postlewate. D&A 6-7-55 TD 1005' Pennsylvanian ss., top 970' Spd. 5-11-55 Main Cons. Pool.

6N, 12W, Honey Creek Twp.

20, 774' from N. line, 227' from W. line, SW NE. Davison & Co. #10 Littlejohn. D&A 6-21-55 TD 929' Pennsylvanian ss., top 904' Spd. 5-26-55 Main Cons. Pool.

23, NE NE NW. G. Kime #3 H. Anderson. D&A (CDU) 6-28-55 Spd. 6-2-55 Main Cons. Pool.

36, NW SW SW. C. W. Kendall #1 Kindall. D&A (SO) 6-7-55 TD 991' Pennsylvanian ss., top 965' Spd. 7-15-54 Main Cons. Pool.

6N, 13W, Oblong Twp.

16, NE NW NW. W. Collins #1 McColpin. D&A 6-28-55 TD 1051' Pennsylvanian ss., top 1037' Spd. 6-10-55 Main Cons. Pool.

6N, 13W, Martin Twp.

28, 415' from S. line, 330' from E. line, SE NW. W. Collins #2 J. Bailey. Comp. 6-21-55 IP 2 BOP & 3 BW after fracture treatment TD 1626' PB 755' Pennsylvanian ss., top 513' Spd. 3-14-55 Main Cons. Pool.

28, NW NE SW. W. Collins #1 Price. D&A (CDU) 6-28-55 Spd. 5-29-55 Main Cons. Pool.

28, NE SW NW. W. Collins #1 Prier. Comp. 6-28-55 IP 10 BOP & 20 BW after fracture treatment TD 960' PB 550' Pennsylvanian ss., top 528' Spd. 4-26-55 Main Cons. Pool.

6N, 14W, Oblong Twp.

1, SE SW NW. W. Montgomery #1 Dart et al. MIST 6-28-55 Spd. 6-16-55 WN (Main Cons. Pool).

7N, 13W, Prairie Twp.

3, NE NW NE. Midstates Drlg. Co. #1 Duncan. Comp. 6-21-55 IP 10 BOP & 3 BW after fracture treatment TD 1012' Pennsylvanian ss., top 977' Spd. 5-17-55 Main Cons. Pool.

7N, 13W, Oblong Twp.

9, C SE SW. W. Appling #5 J. E. Wilson. Comp. 6-28-55 IP 3 BOP & 10 BW after fracture treatment TD 1568' PB 1500' Pennsylvanian ss., top 986' Spd. 5-18-55 Main Cons. Pool.

CRAWFORD COUNTY (Continued)

7N, 13W, Oblong Twp.

17, NW SW NW. Ohio Oil Co. #25 L. C. & J. H. Wilkin. D&A 6-28-55 TD 1861' Salem ls., top 1822' Spd. 6-7-55 Main Cons. Pool.

19, SE SE SW. Sale Oil Co. #1 Willie Mouse. Comp. 6-28-55 IP 49 BOP & 4 BW after fracture treatment TD 967' PB 930' Pennsylvanian ss., top 902' Spd. 5-26-55 Main Cons. Pool.

32, 230' from S. line, 340' from W. line, SW NE. Ohio Oil Co. #61 W. Wood. Comp. 6-28-55 IP 8 BOP & 10 BW after fracture treatment TD 1494' PB 1372' Bethel ss., top 1340' Spd. 5-21-55 Main Cons. Pool.

8N, 12W, Prairie Twp.

29, NW NE NW. Katter A. Malooley & Assoc. #1 Buckner. Comp. 6-21-55 IP 1 BOP & 3 BW TD 1024' Pennsylvanian ss., top 982' Spd. 2-23-55 Shot 40 qts. Main Cons. Pool.

8N, 13W, Licking Twp.

7, SE NE SE. G. F. Critchfield #1 Dees. Drlg. 684' 6-28-55 Spd. 6-17-55 WN (New Bellair Pool).

8N, 13W, Prairie Twp.

36, 330' from S. line, 652' from E. line, SW NW. C. R. Loyd #1-A G. Granby. Comp. 6-7-55 IP 55 BOP after fracture treatment TD 1002' PB 995' Pennsylvanian ss., top 982' Spd. 4-18-55 Main Cons. Pool.

8N, 14W, Licking Twp.

2, 780' from N. line, 330' from E. line, SE NE. G. F. Critchfield #1 Wilkin. Comp. 6-21-55 IP 9 BOP & 2 BW after fracture treatment TD 897' PB 850' Pennsylvanian ss., top 794' Spd. 5-9-55 Bellair Pool.

EDGAR COUNTY

12N, 13W, Grandview Twp.

16, SW NE NE. Van Tarble #3 Frank Waitt. D&A 6-14-55 TD 638' Pennsylvanian ss., top 635' Spd. 6-6-55 WN (Grandview Pool).

13N, 10W, Elbridge Twp.

32, SW SW SW. Sun Oil Co. #1 C. R. Staley. D&A 6-21-55 TD 1233' Salem ls., top 1168' Spd. 5-26-55 WF.

14N, 13W, Embarrass Twp.

18, SE SE SE. E. Zink #4 William Roll Comm. D&A 6-7-55 TD 917' Devonian ls., top 844' Spd. 5-4-55 WN (Warrenton-Borton Pool).

16N, 14W, Young America Twp.

34, SW SW SW. M. L. Livengood #1 Edna Stark. Csg. 897' 6-28-55 Spd. 5-25-55 WF.

EDWARDS COUNTY

1S, 10E, Ellery Twp.

19, NW NE NW. G. S. Engel #1 Wilson. Crg. 3250' 6-28-55 Spd. 6-18-55 WN (Massilon Pool).

EDWARDS COUNTY (Continued)

1S, 10E, Albion Twp.

36, NE NW SE. R. C. Morrison #1 Smith-Utley-Yokel et al. Comp. 6-7-55 IP 45 BOP after fracture treatment TD 3178' Aux Vases ss., top 3150' Spd. 4-26-55 Albion Cons. Pool.

2S, 10E, Albion Twp.

4, SW SW NW. J. J. Oslager #1 P. Potter. NR 6-28-55n Spd. 2-4-55 WN (Ellery North Pool).

2S, 10E, Ellery Twp.

13, 480' from S. line, 330' from E. line, NE SW. E. H. Morris #2 C. O. Conover. D&A (CDU) 6-28-55 Spd. 6-8-55 Albion Cons. Pool.

20, NE NW SE. Cullum & Lawhead #1 N. Horn. Comp. 6-14-55 IP 180 BOP & 20 BW after fracture treatment TD 3348' PB 3225' Aux Vases ss., top 3181' Spd. 5-19-55 EXTENSION TO ELLERY CONSOL. POOL.

2S, 14W, Browns Twp.

29, SE NE NE. D. H. Lovelace #1 V. B. Reed. D&A 6-28-55 TD 3116' Ste. Genevieve ls., top 3044' Spd. 6-15-55 Albion East Pool.

3S, 14W, French Creek Twp.

7, SE SE NW. C. C. Beebe #1 Millar. Drlg. 2805' 6-28-55 Spd. 6-22-55 WN (Phillipstown Cons. Pool).

EFFINGHAM COUNTY

6N, 5E, Mason Twp.

35, NE SW SE. M. H. Richardson #1 A. Denton. D&A 6-7-55 TD 2451' Ste. Genevieve ls., top 2384' Spd. 5-29-55 Iola Cons. Pool.

6N, 6E, Union Twp.

1, SE SE SW. Partlow & Cochonour #1 T. & E. Wing. Comp. 6-28-55 IP 30 BOP & 10 BW TD 2790' McClosky ls., top 2784' Spd. 5-25-55 Acidized 10,000 gals. Hill East Pool.

1, NW SW SE. Reiss & Coslet #2 Gaddey. D&A (SO) 6-21-55 TD 2754' Ste. Genevieve ls., top 2692' Spd. 5-31-55 Hill East Pool.

1, SW NE SE. Reiss & Coslet #1 J. & K. Lidy. D&A 6-28-55 TD 2800' Ste. Genevieve ls., top 2731' Spd. 6-15-55 Hill East Pool.

12, NE NE NW. Reiss & Coslet #1 F. E. Horath. Comp. 6-14-55 IP 48 BOP & 49 BW TD 2472' Cypress ss., top 2464' Spd. 5-17-55 Shot 10 qts. Hill East Pool.

12, NW NW NE. Texas Co. #1 F. Poynter. Comp. 6-28-55 IP 35 BOP & 6 BW TD 2869' PB 2459' Cypress ss., top 2455' Spd. 5-29-55 Hill East Pool.

13, SW NW NW. Partlow & Cochonour #2 Richars. Comp. 6-28-55 IP 30 BOP TD 2475' Cypress ss., top 2470' Spd. 6-1-55 Hill East Pool.

30, 330' from N. line, 348' from W. line, NW SW. Kuykendall Drlg. Co. #1 G. Ruffree. D&A (CDU) 6-28-55 Spd. 5-17-55 WF.

FAYETTE COUNTY

4N, 1W, Pope Twp.

14, NE NW SE. Shulman Bros. #1 Outhouse. Fshg. 2742' 6-28-55 Spd. 6-14-55 WN (Patoka West Pool).

7N, 3E, Avena Twp.

15, NE SE NE. Sam W. Gillespie #1 Nellie Shelton. LOC 6-28-55 WN (Louden Pool).

9N, 1W, N. Hurricane Twp.

26, NW NW SE. National Assoc. Pet. Co. #1 J. H. Wright. D&A 6-21-55 TD 1572' St. Louis ls., top 1542' Spd. 6-10-55 WF.

FRANKLIN COUNTY

6S, 1E, Tyrone Twp.

24, 400' from N. line, 260' from E. line, NW NW. National Assoc. Pet. Co. #1 Lindsey-DeBernardi "F". Comp. 6-28-55 IP 65 BOP & 4 BW after fracture treatment TD 2697' PB 2672' Aux Vases ss., top 2603' Spd. 6-1-55 Christopher Cons. Pool.

7S, 4E, Cave Twp.

1, NE SE NE. C. E. Brehm #3 I. Westbrook et al Trustee. Comp. 6-21-55 IP 150 BOF after fracture treatment TD 3280' PB 3270' Aux Vases ss., top 3236' Spd. 5-12-55 Cantrell Cons. Pool.

3, NW SW NE. C. E. Brehm #1 I. E. Westbrook "A". D&A 6-7-55 TD 3260' Ste. Genevieve ls., top 3139' Spd. 5-19-55 WN (Thompsonville North Pool).

11, SE SE SE. C. E. Brehm #1 Moses Pulverman et al Tr. WOC 6-28-55 Spd. 5-31-55 WN (Thompsonville North Pool).

13, NW NW NW. C. E. Brehm #1 T. K. Ward et al. Spd. 6-27-55 WN (Thompsonville Pool).

14, NE NE SE. W. J. McGlasson #1 R. Hall. D&A (CDU) 6-28-55 Spd. 6-15-55 WN (Thompsonville North Pool).

24, NE SW NE. F. L. Strickland #1 R. P. Liles. D&A (SO) 6-28-55 TD 3330' Ste. Genevieve ls., top 3239' Spd. 6-13-55 Cantrell Cons. Pool.

24, SE NE NE. F. L. Strickland #1 McCullum et al Comm. Comp. 6-21-55 IP 80 BOP & 8 BW after fracture treatment TD 3184' Aux Vases ss., top 3165' Spd. 5-28-55 Cantrell Cons. Pool.

GALLATIN COUNTY

7S, 8E, Omaha Twp.

20, NW NW NE. W. Misener Drlg. Co. #1 M. E. Phipps. D&A (SO) 6-7-55 TD 2717' PB 2708' Cypress ss., top 2625' Spd. 9-11-54 Roland Cons. Pool.

22, NE NW SE. Falcon Oil Corp. #1 W. Moye. Tstg. 6-28-55 Spd. 4-12-55 WN (Roland Cons. Pool).

29, SE NW SW. Atlas Drlg. Co. #1 J. L. Bruce. Crg. 2770' 6-28-55 Spd. 6-15-55 WN (Roland Cons. Pool).

GALLATIN COUNTY (Continued)

7S, 8E, Omaha Twp.

31, SW NE NW. Inland Producers & J. D. Turner #1 Brothers. Drlg. 2558' 6-28-55 Spd. 6-20-55 WN (Omaha West Pool).

7S, 9E, Asbury Twp.

21, SW NW SE. S. B. Griffith #1 H. Hale et al. Comp. 6-7-55 IP 30 BOP after fracture treatment TD 3028' PB 2670' Cypress ss., top 2648' Spd. 1-12-55 Herald Cons. Pool.

21, NW NW SE. S. B. Griffith #2 H. Hale et al. Temp. Abd. (SO) 6-7-55 after fracture treatment TD 2980' Ste. Genevieve ls., top 2948' Spd. 1-21-55 Herald Cons. Pool.

21, NE NE SE. S. B. Griffith #3 H. Hale et al. D&A 6-7-55 TD 3029' Ste. Genevieve ls., top 2962' Spd. 2-9-55 Herald Cons. Pool.

21, NW NE NW. S. B. Griffith #16 H. K. Hale. Comp. 6-7-55 IP 100 BOP after fracture treatment TD 2984' PB 2923' Aux Vases ss., top 2906' Spd. 12-26-54 Herald Cons. Pool.

34, NE NE SW. Collins Bros. #1 Greene Comm. D&A (CDU) 6-28-55 Spd. 4-26-55 Herald Cons. Pool.

34, SE SE NW. Collins Bros. #1 R. Sanders. NR 6-28-55 Spd. 12-4-54 WN (Herald Cons. Pool).

7S, 10E, New Haven Twp.

19, SW SW NW. P. S. Knight #3 W. Mobley. Comp. 6-7-55 IP 250 BOF after fracture treatment TD 2919' PB 2896' Aux Vases ss., top 2872' Spd. 5-15-55 Herald Cons. Pool.

8S, 8E, North Fork Twp.

22, SW NW NW. Ervin Drlg. Co. #1 H. L. Logan. Csg. 6-28-55 Spd. 6-10-55 WF.

24, SE NE NE. W. C. Heppard #1 Kanady et al. Comp. 6-28-55 IP 20 BOP & 40 BW after fracture treatment TD 1760' PB 1756' Palestine ss., top 1730' Spd. 4-21-55 EXTENSION TO RIDGWAY POOL. NEW PAY IN POOL. REVIVES ABANDONED POOL.

33, NW NW SE. J. Stelle & Assoc. #1 Couser-Abell. D&A 6-14-55 TD 2938' Ste. Genevieve ls., top 2790' Spd. 5-22-55 WF.

8S, 9E, Ridgway Twp.

11, NW NE NE. J. M. Zanetis #1 W. W. Slaton. Comp. 6-14-55 IP 3 BOP after fracture treatment TD 2838' PB 2550' Cypress ss., top 2518' Spd. 1-14-55 Inman West Cons. Pool. Shot 20 qts.

35, SE SE NE. G. S. Engle #2 E. Maloney. Comp. 6-14-55 IP 60 BOP after fracture treatment TD 2883' PB 2550' Cypress ss., top 2489' Spd. 4-28-55 Junction North Pool.

36, SE SE NW. G. S. Engle #1 A. Maloney. Tstg. 6-28-55 Spd. 6-22-55 WN (Junction North Pool).

GALLATIN COUNTY (Continued)

8S, 10E, New Haven Twp.

3, NE NE SE. Vandenbark & McGuire #34 Big Barn. Comp. 6-28-55 IP 3 BOP & 1 BW TD 2428' Cypress ss., top 2415' Spd. 2-1-55 Shot 80 qts. Inman East Cons. Pool.

8, NE SE NE. O. D. Sharp #1 C. L. Hughes. Comp. 6-21-55 IP 30 BOP after fracture treatment TD 2860' PB 2270' Hardinsburg ss., top 2253' Spd. 5-24-55 Inman East Cons. Pool.

11, 1032' from N. line, 948' from E. line, NE SW. Carter Oil Co. #34 M. G. Kerwin. Comp. 6-7-55 IP 12 BOP TD 2413' Cypress ss., top 2389' Spd. 5-19-55 Shot 60 qts. Inman East Cons. Pool.

11, 1034' from S. line, 1012' from W. line, SW. Carter Oil Co. #37 M. G. Kerwin. Comp. 6-28-55 IP 69 BOP & 16 BW after fracture treatment TD 2418' Clore, Waltersburg, & Cypress ss. Spd. 5-31-55 Inman East Cons. Pool.

19, NW SW SE. W. O. Lucas #1 M. Dailey. D&A 6-21-55 TD 2771' Aux Vases ss., top 2746' Spd. 5-12-55 Inman West Cons. Pool.

8S, 11E, New Haven Twp.

7, 1650' from S. line, 990' from W. line, SW. Noah Pet. Co. #1 C. G. Decker. D&A 6-21-55 TD 2890' Ste. Genevieve ls., top 2770' Spd. 5-21-55 WN (Inman East Cons. Pool).

9S, 10E, Shawnee Twp.

1, NE NW NE. Don Baines #1 Rollman-Peters. D&A 6-7-55 TD 2845' Ste. Genevieve ls., top 2682' Spd. 5-10-55 WF.

7, NW NW SE. Sun Oil Co. #1 L. Miller. Comp. 6-28-55 IP 33 BOP TD 2764' Aux Vases ss., top 2751' Spd. 5-26-55 EXTENSION TO SHAWNEETOWN NORTH POOL. NEW PAY IN POOL. REVIVES ABANDONED POOL.

HAMILTON COUNTY

4S, 7E, Beaver Creek Twp.

14, NW NW NE. Collins Bros. #1 Hutchcraft-Smith-Peters Comm. Comp. 6-7-55 IP 10 BOP & 2 BW after fracture treatment TD 3500' PB 3305' Aux Vases ss., top 3261' Spd. 12-18-53 Bungay Cons. Pool.

14, SE SW SE. Collins Bros. #3 Rockett Comm. Comp. 6-7-55 IP 60 BOP after fracture treatment TD 3286' Aux Vases ss., top 3275' Spd. 4-15-54 Bungay Cons. Pool.

14, SE SE SE. Collins Bros. #2 Warren Comm. Comp. 6-7-55 IP 57 BOP after fracture treatment TD 3335' Aux Vases ss., top 3285' Spd. 12-16-53 Bungay Cons. Pool.

17, SW SE NE. Collins Bros. #2 M. O'Dell. Comp. 6-7-55 IP 144 BOP after fracture treatment TD 3278' Aux Vases ss., top 3266' Spd. 6-2-53 Bungay Cons. Pool.

23, NW NE NE. Collins Bros. #1 Highlands Oil Co. "A". Comp. 6-7-55 IP 88 BOP after fracture treatment TD 3330' Aux Vases ss., top 3297' Spd. 10-6-53 Bungay Cons. Pool.

HAMILTON COUNTY (Continued)

4S, 7E, Beaver Creek Twp.

23, NE NE NE. Collins Bros. #1 A. Thomas. Comp. 6-7-55 IP 52 BOP after fracture treatment TD 3286' Aux Vases ss., top 3283' Spd. 9-5-53 Bungay Cons. Pool.

28, SW NW NW. A. W. Cherry #1 E. Woodrow et al. D&A 6-7-55 TD 3361' Aux Vases ss., top 3340' Spd. 5-23-55 Bungay Cons. Pool.

35, SW SW NE. Collins Bros. #1 Foley Comm. NR 6-28-55 Spd. 11-11-54 WN (Bungay Cons. Pool).

5S, 7E, Crook Twp.

16, NE SW SW. Calstar Pet. Co. #1 F. Stephens. D&A 6-14-55 TD 3521' Ste. Genevieve ls., top 3360' Spd. 5-20-55 WN (Thackeray Pool).

16, SW NE SW. Calstar Pet. Co. #1 W. B. Stephens. POP 6-28-55 Spd. 4-27-55 WN (Thackeray Pool).

16, SE NE SE. T. R. Lindsay #1 Baker-Phipps Comm. D&A 6-7-55 TD 3525' Ste. Genevieve ls., top 3443' Spd. 5-18-55 WN (Thackeray Pool).

6S, 5E, Flannigan Twp.

28, NW NW NE. Collins Bros. #1 T. Smith. D&A (CDU) 6-28-55 Spd. 12-23-54 Cantrell Cons. Pool.

33, NE SE NW. Tidewater Assoc. Pet. Co. #2 W. B. Johnson. Comp. 6-28-55 IP 61 BOP & 65 BW after fracture treatment TD 3271' PB 3255' Aux Vases ss., top 3246' Spd. 5-26-55 Cantrell Cons. Pool.

6S, 6E, Twigg Twp.

4, NE NE SW. H. V. Spires & Calvert Drlg., Inc. #1 Hamilton Comm. D&A 6-21-55 TD 3258' Ste. Genevieve ls., top 3144' Spd. 6-2-55 Dale Cons. Pool.

9, NE SE SE. C. E. Brehm #1 Allardin Hrs. Comp. 6-28-55 IP 65 BOP & 20 BW after fracture treatment TD 3119' PB 3095' Aux Vases ss., top 3074' Spd. 5-26-55 Dale Cons. Pool.

9, SE NE SE. N. V. Duncan #1 H. E. Knight. Comp. 6-21-55 IP 814 BOF & 110 BW after fracture treatment TD 3142' PB 3123' Aux Vases ss., top 3062' Spd. 5-25-55 Dale Cons. Pool.

9, NE NE SE. N. V. Duncan Est. #2 H. E. Knight. Comp. 6-28-55 IP 1000 BOF after fracture treatment TD 3130' PB 3110' Aux Vases ss., top 3053' Spd. 6-5-55 Dale Cons. Pool.

10, SW NW SW. Stewart Oil Co. #4 Williams Hrs. Comp. 6-7-55 IP 1350 BOF after fracture treatment TD 3101' PB 3095' Aux Vases ss., top 3060' Spd. 4-9-55 Dale Cons. Pool.

31, SW NW NE. Eastern Pet. Co. #1 R. E. Johnson. D&A 6-28-55 TD 3277' Aux Vases ss., top 3247' Spd.6-6-55 Dale Cons. Pool.

HAMILTON COUNTY (Continued)

6S, 7E, Mayberry Twp.

10, NW NE NE. Shulman Bros. #1 J. Shearman et al. MIRT 6-28-55 WF.

16, SW SE NE. Herndon Drlg. Co. #1 McPeak. MIM 6-28-55 WN (Dale Cons. Pool).

27, NE SW NW. P. J. McIntyre #1 R. Pickens. D&A (CDU) 6-28-55 Spd. 6-16-55 Broughton Pool.

7S, 5E, South Flannigan Twp.

4, NE SW SW. C. E. Brehm #4 J. D. McFarland. D&A 6-28-55 TD 3225' Aux Vases ss., top 3190' Spd. 1-28-55 Cantrell Cons. Pool.

5, NE SW SE. C. E. Brehm #1 Carter. Comp. 6-7-55 IP 550 BOF after fracture treatment TD 3244' Aux Vases ss., top 3216' Spd. 4-24-55 Cantrell Cons. Pool.

6, NW SW NW. C. Grazier #5 Bowen. Comp. 6-14-55 IP 300 BOP & F after fracture treatment TD 3281' PB 3278' Aux Vases ss., top 3259' Spd. 5-18-55 Cantrell Cons. Pool.

6, NW NE NW. H. J. Schlafly #1 Ward Comm. D&A 6-14-55 TD 3262' Aux Vases ss., top 3225' Spd. 6-6-55 Cantrell Cons. Pool.

8, NE SW NE. W. J. McGlasson #2 H. Barnett. D&A (CDU) 6-28-55 Spd. 1-11-55 Cantrell Cons. Pool.

8, SW SE SW. W. J. McGlasson #7 R. Johnson. D&A (CDU) 6-28-55 Spd. 12-27-54 Cantrell Cons. Pool.

16, SE NW SW. C. E. Brehm #1 Hall-Johnson Comm. D&A 6-28-55 TD 3261' Aux Vases ss., top 3232' Spd. 5-16-55 Cantrell Cons. Pool.

17, NW NE SE. C. E. Brehm #1 I. Brown. D&A 6-28-55 TD 3237' Aux Vases ss., top 3204' Spd. 2-16-55 Cantrell Cons. Pool.

7S, 6E, South Twigg Twp.

17, NE SE NW. C. E. Brehm #1 Howard. D&A 6-21-55 TD 3358' Ste. Genevieve ls., top 3204' Spd. 6-5-55 WN (Long Branch Pool).

HANCOCK COUNTY

3N, 9W, Rocky Run Twp.

13, NW SW NE. L. O. Werner #1 Putman. D&A 6-7-55 TD 805' Trenton ls., top 760' Spd. 3-24-55 WF.

IROQUOIS COUNTY

25N, 12W, Milford Twp.

19, W½ SE SW. Chas. Beebe #1 A. Lundberg. SD 850' 6-28-55 Spd. 11-3-52 WF.

26N, 12W, Belmont Twp.

19, SW SE NE. J. E. Carter et al #1 P. Purget. LCC 6-28-55 WF.

JASPER COUNTY

5N, 10E, Fox Twp.

4, SE SW NE. Pure Oil Co. #5 M. Bolander "A". Comp. 6-7-55 IP 230 BOP & F TD 3312' PB 2822' McClosky ls., top 2784' Spd. 5-9-55 Clay City Cons. Pool.

JASPER COUNTY (Continued)

5N, 10E, Fox Twp.

4, NW SE NW. Pure Oil Co. #1 Bolander Consol. Comp. 6-28-55 IP 346 BOP & F TD 3304' Salem ls., top 3248' Spd. 5-31-55 Clay City Cons. Pool.

4, 360' from N. line, 330' from W. line, SW NW. Pure Oil Co. #3 J. Rohr. Comp. 6-21-55 IP 362 BOP TD 3301' Salem ls., top 3241' Spd. 5-29-55 Clay City Cons. Pool.

4, SE SE NW, J. M. Zanetis #1 Richards Cons. D&A (SO) 6-7-55 after fracture treatment TD 3328' Salem ls., top 3319' Spd. 4-16-55 Acidized 1000 gals. Clay City Cons. Pool.

5, NW NE SW. Pure Oil Co. #5 B. Cunningham "A". Comp. 6-7-55 IP 125 BOP TD 3313' Salem ls., top 3253' Spd. 5-3-55 Clay City Cons. Pool.

5, NW NE SE. Pure Oil Co. #3 W. J. Maginn "A". Comp. 6-14-55 IP 353 BOP TD 3282' Salem ls., top 3218' Spd. 5-25-55 Clay City Cons. Pool.

5, NE SE NW. J. M. Zanetis #3 Keller. Comp. 6-21-55 IP 65 BOP & 10 BW TD 3283' Salem ls., top 3230' Spd. 5-16-55 Acidized 1500 gals. Clay City Cons. Pool.

8, NW NE NW. Pure Oil Co. #9 R. Shinn. Comp. 6-7-55 IP 51 BOP & 71 BW TD 3311' Salem ls., top 3259' Spd. 5-8-55 Acidized 500 gals. Clay City Cons. Pool.

9, NE NW NE. M. L. Van Fossen #1 R. Danforth et al. POP 6-28-55 Spd. 5-28-55 WN (Clay City Cons. Pool).

18, W½ NW NE. Pure Oil Co. #5 S. A. Beavers. Comp. 6-14-55 IP 240 BOP & 5 BW after fracture treatment TD 2876' PB 2815' Aux Vases ss., top 2769' Spd. 5-2-55 Acidized 2000 gals. Clay City Cons. Pool.

19, NE NW SW. Pure Oil Co. #2 N. D. Cunningham. Comp. 6-7-55 IP 81 BOP & 105 BW after fracture treatment TD 2932' PB 2853' Aux Vases ss., top 2820' Spd. 4-14-55 Acidized 5000 gals. Clay City Cons. Pool.

6N, 9E, Smallwood Twp.

36, 249' from S. line, 881' from E. line, Sec. Hunt Oil Prop. #1 Hunt Oil Prop. D&A (SO) 6-7-55 TD 2998' PB 2995' Ste. Genevieve ls., top 2933' Spd. 10-28-54 Clay City Cons. Pool.

6N, 10E, Wade Twp.

17, NW NE SE. Murvin & Stober #2 W. G. Murvin. Comp. 6-21-55 IP 51 BOP & 16 BW after fracture treatment TD 2728' Aux Vases ss., top 2703' Spd. 5-2-55 Clay City Cons. Pool.

6N, 10E, Fox Twp.

20, C N½ SW SW. M. L. Van Fossan #1 I. Maxwell "B". D&A (SO) 6-21-55 TD 2865' Ste. Genevieve ls., top 2792' Spd. 5-7-55 Acidized 5000 gals. Clay City Cons. Pool.

29, SE NE SW. M. L. Van Fossan #1 J. W. Klingler. DST 6-28-55 Spd. 6-15-55 WN (Clay City Cons. Pool).

JASPER COUNTY (Continued)

6N, 10E, Fox Twp.

31, SE SE NE. M. L. Van Fossen #1 Kocher Cons. Comp. 6-7-55 IP 48 BOP & 50 BW after fracture treatment TD 2787' PB 2778' Aux Vases ss., top 2754' Spd. 4-22-55 Acidized 1000 gals. Clay City Cons. Pool.

JEFFERSON COUNTY

1S, 1E, Grand Prairie Twp.

4, NE SW SW. Dale Hopkins #1 Mollie Baldridge. D&A 6-14-55 TD 2102' Bethel ss., top 2073' Spd. 2-23-55 Cravat Pool.

30, NE NE SW. Leo Dare #1 L. D. Miller "A". Comp. 6-14-55 IP 25 BOP after fracture treatment TD 2222' PB 1980' Cypress & Bethel ss. Spd. 5-3-55 Irvington East Pool.

30, NW SE SW. M. Mazzarino #1 Pitchfordt-Boldt. Comp. 6-7-55 IP 159 BOP TD 1982' PB 1770' Cypress ss., top 1737' Spd. 5-15-55 Irvington East Pool.

30, SW SE NW. Mutual Oil & Gas Co. #2 Wacker. Comp. 6-28-55 IP 100 BOP TD 1965' PB 1961' Cypress & Bethel ss. Spd. 5-21-55 Shot 8 qts. Irvington East Pool.

31, NW NE SW. T. Glass #1 Sherman. Drlg. 930' 6-28-55 Spd. 6-26-55 WN (Irvington East Pool).

1S, 4E, Farrington Twp.

20, 330' from S. line, 380' from W. line, SE NE. C. S. Higgins #1 Sledge Hrs. D&A 6-21-55 TD 2950' St. Louis ls., top 2920' Spd. 5-25-55 Divide East Pool.

2S, 1E, Casner Twp.

29, SW SW NE. Niagara Drlg. Co. #1 Rynski. D&A 6-14-55 TD 2335' Ste. Genevieve ls., top 2213' Spd. 5-28-55 WN (Roaches Pool).

3S, 2E, McClellan Twp.

2, NW NW NE. A. Gentles #1 Hodge et al. D&A 6-7-55 TD 2626' Aux Vases ss., top 2623' Spd. 5-18-55 Williams Cons. Pool.

14, SW NE SE. E. A. Obering #1 Morgan. D&A (CDU) 6-28-55 Spd. 6-2-55 WN (Marcoe Pool).

3S, 3E, Dodds Twp.

6, NW NW SW. T. R. Lindsay #1 R. Nordin. D&A 6-7-55 TD 2845' Ste. Genevieve ls., top 2711' Spd. 5-19-55 Mt. Vernon Pool.

22, 400' from S. line, 260' from W. line, SE SW SW. E. McEndree #3 Goff. Comp. 6-28-55 IP 9 BOP & 30 BW after fracture treatment TD 2756' PB 2752' Aux Vases ss., top 2744' Spd. 5-16-55 King Pool.

27, SE SW NE. E. McEndree #2 McKenzie "A". D&A 6-14-55 after fracture treatment TD 2795' Aux Vases ss., top 2774' Spd. 5-5-55 King Pool.

27, NE NE SW. F. L. Strickland #4 T. P. Ward. Comp. 6-21-55 IP 110 BOP after fracture treatment TD 2788' PB 2780' Aux Vases ss., top 2752' Spd. 5-16-55 King Pool.

JEFFERSON COUNTY (Continued)

3S, 3E, Dodds Twp.

30, NW NW SE. F. L. Strickland #1 G. Marquis. D&A 6-28-55 TD 2885' Ste. Genevieve ls., top 2727' Spd. 6-1-55 WN (King Pool).

34, SE NW SW. Keystone Oil #4 Mace "B". Comp. 6-21-55 IP 34 BOP after fracture treatment TD 2735' PB 2727' Aux Vases ss., top 2716' Spd. 4-6-55 King Pool.

34, 330' from N. line, 365' from W. line, NE NW. F. L. Strickland #14 Randolph. D&A 6-28-55 TD 2768' Ste. Genevieve ls., top 2750' Spd. 6-15-55. King Pool.

JERSEY COUNTY

6N, 13W, Quarry Twp.

4, 430' from N. line, 450' from E. line, NE SE. R. N. Filo #1 B. Dabbs. Drlg. 6-28-55 WF.

KANKAKEE COUNTY

30N, 11W, Pembroke Twp.

5, 990' from S. line, 1650' from E. line, SE. Arthur W. Wilson #1 Everett Madison. LOC 6-28-55 WF.

LASALLE COUNTY

36N, 5E, Northville Twp.

1, 530' from S. line, 445' from W. line, NE NE. A. C. Otto #1 Swenson. SD 1680' 6-28-55 Spd. 6-20-54 WF.

LAWRENCE COUNTY

2N, 12W, Lukin Twp.

3, SW SE SE. Coon Creek Oil Co. #1 Martin Hrs. D&A 6-7-55 TD 1504' Bichl ss., top 1494' Spd. 6-2-55 WN (Ruark Pool).

2N, 12W, Denison Twp.

10, 300' from N. line, 500' from W. line, NW SW. D. T. Drlg. Co. #1 Sims. Drlg. 360' 6-28-55 Spd. 6-21-55 WN (Lawrence Pool).

2N, 12W, Lukin Twp.

28, NE NE SW. W. L. McKenzie #1 O. A. Stoltz. MIRT 6-28-55 WN (Allendale Pool).

29, SE SE SE. J. C. Westfall #1 W. A. Thompson Comm. D&A 6-7-55 TD 1590' Pennsylvanian ss., top 1567' Spd. 4-26-55 WN (Allendale Pool).

3N, 11W, Denison Twp.

19, 330' from N. line, 880' from E. line, SE SE. W. E. Bailor #7 Leighty. Comp. 6-7-55 IP 28 BOP & 6 BW TD 1852' PB 1830' Lower Ohara ls., top 1806' Spd. 5-15-55 Acidized 3000 gals. Lawrence Pool.

20, NE SW NW. R. C. Hess #1 Payne. D&A 6-28-55 TD 1930' St. Louis ls., top 1902' Spd. 5-5-55 Acidized 5000 gals. Lawrence Pool.

30, 5' from N. line, 364' from E. line, NW NE. Slagter Producing #1 Ackman. D&A 6-28-55 TD 1839' Ste. Genevieve ls., top 1802' Spd. 5-10-55 Lawrence Pool.

LAWRENCE COUNTY (Continued)

3N, 12W, Bridgeport Twp.
6, NE SW SW. J. M. Miller #1 Cooper Hrs. D&A 6-28-55 TD 1964' Ste. Genevieve ls., top 1880' Spd. 6-19-55 Lawrence Pool.

8, 317' from S. line, 118' from E. line, SE NE. G. E. Baldwin #1 F. A. Fahnestock Comp. 6-14-55 IP 56 BOP after fracture treatment TD 1611' Bethel ss., top 1598' Spd. 5-22-55 Lawrence Pool.

8, 640' from N. line, 55' from E. line, SE. W. H. Johnston #1 H. G. Johnson. Comp. 6-14-55 IP 87 BOP after fracture treatment TD 1630' PB 1625' Bethel ss., top 1607' Spd. 5-11-55 Lawrence Pool.

8, 250' from N. line, 325' from E. line, SE SE. R. M. Wyatt #1 Craig. Comp. 6-14-55 IP 85 BOP after fracture treatment TD 1632' PB 1624' Bethel ss., top 1596' Spd. 5-19-55 Lawrence Pool.

9, 1222' from S. line, 250' from W. line, SW SW. Arnett Drlg. Co. #1 Lawson Comm. Comp. 6-14-55 IP 49 BOP & 6 BW after fracture treatment TD 1650' PB 1646' Bethel ss., top 1616' Spd. 5-21-55 Lawrence Pool.

9, 835' from S. line, 56' from W. line, SW. D. McCumber #1 B. Dempster Comm. Comp. 6-7-55 IP 120 BOP after fracture treatment TD 1645' PB 1635' Bethel ss., top 1618' Spd. 5-9-55 Lawrence Pool.

9, 435' from S. line, 80' from W. line, SW SW. D. McCumber #1 J. C. Medlin Comm. Comp. 6-21-55 IP 46 BOP after fracture treatment TD 1651' Bethel ss., top 1626' Spd. 5-28-55 Lawrence Pool.

15, SW SE SE. E. O. Lurker #6 Gillespie Hrs. D&A 6-7-55 TD 1726' Bethel ss., top 1675' Spd. 5-3-55 Lawrence Pool.

3N, 12W, Denison Twp.
22, NE SE NW. Paco Pet. Corp. #2 M. Calvert. D&A 6-7-55 TD 1871' Ste. Genevieve ls., top 1766' Spd. 5-29-55 Lawrence Pool.

3N, 13W, Lawrence Twp.
1, NE SE SE. Arnett Drlg. Co. #1 Lake. Comp. 6-7-55 IP 8 BOP & 40 BW TD 1978' Rosiclare ls., top 1942' Spd. 5-7-55 Acidized 3000 gals. Lawrence Pool.

14, SE NW SE. D. J. Houchins #3 Staninger. Comp. 6-28-55 IP 110 BOP after fracture treatment TD 2062' PB 2048' Bethel ss., top 2028' Spd. 6-4-55 Lawrence West Pool.

3N, 13W, Christy Twp.
14, SW NE SE. Husk & Holleman #1 E. Holliday. Comp. 6-14-55 IP 222 BOP after fracture treatment TD 2041' PB 2024' Bethel ss., top 2005' Spd. 5-17-55 Lawrence West Pool.

4N, 12W, Petty Twp.
7, NW SE SE. Nation Oil Co. #4 Bolles. Comp. 6-14-55 IP 95 BOP after fracture treatment TD 1656' Bethel ss., top 1630' Spd. 5-31-55 Lawrence Pool.

7, 990' from S. line, 390' from E. line, SE. Nation Oil Co. #5 Bolles. Comp. 6-14-55 IP 87 BOP after fracture treatment TD 1688' PB 1687' Bethel ss., top 1665' Spd. 5-23-55 Lawrence Pool.

LAWRENCE COUNTY (Continued)

4N, 12W, Petty Twp.

20, 30' from N. line, 330' from W. line, SW NE. Nation Oil Co. #2 V. & R. Wright. Comp. 6-28-55 IP 140 BOP after fracture treatment TD 1673' Bethel ss., top 1646' Spd. 6-8-55 Lawrence Pool.

20, 665' from N. line, 400' from E. line, SW NE. Nation Oil Co. #4 V. & R. Wright. Comp. 6-21-55 IP 140 BOP after fracture treatment TD 1702' Bethel ss., top 1672' Spd. 6-3-55 Lawrence Pool.

4N, 13W, Petty Twp.

1, SW SE NE. Nation Oil Co. #1 O. Updike. Comp. 6-7-55 IP 19 BOP & 70 BW after fracture treatment TD 1610' PB 1530' Jackson & Paint Creek ss. Spd. 5-18-55 Lawrence Pool.

13, 973' from S. line, 330' from E. line, SE SW. Ohio Oil Co. #5 Critchfield. Comp. 6-28-55 IP 15 BOP after fracture treatment TD 1904' PB 1635' Bethel ss., top 1611' Spd. 12-7-54 Acidized 1000 gals. Lawrence Pool.

5N, 10W, Russell Twp.

31, SW SW NW. Hess Drlg. Co. #1 Miller. D&A 6-7-55 TD 1712' Ste. Genevieve ls., top 1608' Spd. 3-21-55 WN (Russellville Pool).

5N, 13W, Petty Twp.

25, E½ NE NW. George & Wrather #1 Gowin et al. Comp. 6-7-55 IP 13 BOP & 3 BW after fracture treatment TD 1690' PB 1666' Bethel ss., top 1632' Spd. 4-18-55 Lawrence Pool.

25, SE SE NW. E. B. Martindale #1 C. Nuttal Comm. D&A 6-7-55 TD 1752' Ste. Genevieve ls., top 1732' Spd. 4-9-55 Lawrence Pool.

LOGAN COUNTY

19N, 3W, Broadwell Twp.

9, SW SW SE. Alva Cook #1 Mildred Hembrecker. Drlg. 6-28-55 Spd. 6-23-55 WF.

MCDONOUGH COUNTY

4N, 2W, Industry Twp.

13, NE NE NE. C. E. McCaughey #1 H. D. Ewing. Spd. 6-14-55. WF.

4N, 3W, Bethel Twp.

13, NE SW NE. L. Brock #1 M. N. Bunham. D&A (CDU) 6-28-55 WF.

6N, 2W, Macomb Twp.

15, 330' from N. line, 400' from E. line, SE SE. J. V. Bushnell #1 J. Thorman. LOC 6-28-55 WF.

MACON COUNTY

15N, 1E, Blue Mound Twp.

7, NE SW NE. Sun Oil Co. #1 Hanover-Jockisch. D&A 6-28-55 TD 2070' Silurian ls., top 1958' Spd. 6-14-55 Blackland Pool.

16N, 4E, Oakley Twp.

5, SW SW SE. D. Carroll #1 B. L. Shirey. Tstg. 6-28-55 Spd. 5-21-55 WF.

MACOUPIN COUNTY
12N, 6W, Girard Twp.
26, NW NW NW. P. F. Bergschneider #1 L. R. Miller. Drlg. 1100' 6-28-55 Spd. 4-28-55 WF.

MADISON COUNTY
3N, 9W, Namooki Twp.
22, 330' from S. line, 0' from E. line, NE. A. E. Hempen #1 Listerman. TD 1425' 6-28-55 Spd. 4-7-55 WF.

6N, 6W, Olive Twp.
29, 1320' from S. line, 990' from W. line, SE. G. Cassens #6 J. Brandt. D&A 6-28-55. TD 541' Pennsylvanian ss., top 538' Spd. 6-8-55 Livingston South Pool.

6N, 10W, Godfrey Twp.
5, NE NE SW. Davis et al #1 Jamison. Drlg. 530' 6-28-55 Spd. 6-8-55 WF.

MARION COUNTY
1N, 2E, Raccoon Twp.
33, NE NW NE. Ervin Drlg. Co. #1 R. O. Phelps "B". Comp. 6-14-55 IP 72 BOP after fracture treatment TD 2165' Rosiclare ls. & McClosky ls. Spd. 5-18-55 Acidized 3000 gals. Salem Cons. Pool.

1N, 4E, Romine Twp.
29, NW NE NE. Gulf Refining Co. #2 G. A. Bachman. Comp. 6-28-55 IP 61 BOP & 35 bw after fracture treatment TD 2943' PB 2920' McClosky ls., top 2831' Spd. 5-17-55 Exchange East Pool.

2N, 4E, Iuka Twp.
10, SE NE NW. T. M. Conroy #1 H. Howe. D&A 6-14-55 TD 2800' St. Louis ls., top 2753' Spd. 5-30-55 Iuka Pool.

10, SE NE SW. Texas Co. #1 E. Robinson. Comp. 6-14-55 IP 229 BOP TD 2795' PB 2730' McClosky ls., top 2655' Spd. 5-21-55 Acidized 6000 gals. Iuka Pool.

15, NE NE NW. Texas Co. #1 C. A. Parks Unit. Comp. 6-7-55 IP 51 BOP & 96 BW TD 2839' PB 2748' Lower Ohara & McClosky ls. Spd. 5-9-55 Acidized 2000 gals. Iuka Pool.

4N, 1E, Patoka Twp.
26, SE SW NE. F. J. Graebel #1 Brumfield. D&A 6-14-55 TD 1748' Ste. Genevieve ls., top 1660' Spd. 6-5-55 WN (Patoka East Pool).

MERCER COUNTY
13N, 5W, Keithsburg Twp.
13, 507' from N. line, 476' from W. line, SW NW. Lee Cofer #1 McCaw. D&A (CDU) 6-28-55 Spd. 4-3-55 WF.

MONTGOMERY COUNTY
8N, 5W, South Litchfield Twp.
22, SW SW NE. C. Bassett #1 E. Klekamp. LOC 6-28-55 WF.

MORGAN COUNTY
15N, 9W, Pisgah Twp.
31, 1045' from S. line, 330' from W. line, NW SW. C. C. Pearson #2 J. G. Ginder. TD 937' 6-28-55 Spd. 12-21-54 WF.

MOULTRIE COUNTY
12N, 6E, Whitley Twp.
6, SW NE SW. Frederking-Wagemann #1 H. Lane. D&A 6-7-55 TD 1962' Ste. Genevieve ls., top 1929' Spd. 5-14-55 WF.

21, SW NE SE. National Assoc. Pet. Co. #2 I. F. Garrett. D&A (SO) 6-21-55 after fracture treatment TD 2033' Ste. Genevieve ls., top 2000' Spd. 4-22-55 Gays Pool.

PERRY COUNTY
5S, 1W, Tamaroa Twp.
7, SE SE NW. J. Beadleston et al #1 Sprenger. D&A 6-21-55 TD 1619' St. Louis ls., top 1608' Spd. 6-8-55 WF.

PIKE COUNTY
3S, 4W, Fairmount Twp.
9, 255' from N. line, 16' from E. line, NW NE SW. W. A. Warren et al #1 Orr. D&A 6-21-55 TD 772' Trenton ls., top 700' Spd. 6-10-55 WF.

17, 330' from N. line, 1652' from E. line, NW. G. W. Chadwick #1 Allen. D&A (CDU) 6-28-55 Spd. 5-30-55 WN (Fish Hook Pool).

28, 462' from S. line, 820' from W. line, NE. C. M. Faulkner #1 Whitaker. RUST 6-28-55 WN (Fish Hook Pool).

POPE COUNTY
12S, 7E, Monroe Twp.
9, SW SE SE. W. Misener Drlg. Co. #1 H. Bolt. NR 6-28-55 Spd. 6-12-54 WF.

RANDOLPH COUNTY
4S, 6W, Tilden Twp.
15, SE SE NE. Norbert Friederich #1 Rainey. D&A 6-7-55 TD 2704' Trenton ls., top 2589' Spd. 5-11-54 WF.

4S, 8W, Red Bud Twp.
19, 400' from N. line, 460' from E. line, NW NW. Carl Wilson #1 Jensen. Drlg. 677' 6-28-55 Spd. 5-14-55 WF.

5S, 6W, Sparta Twp.
12, 455' from N. line, 785' from E. line, NE SE. Hampton Oil Co. #1 Huey Comm. TD 134' 6-28-55 Spd. 5-21-55 WN (Sparta Pool).

7S, 5W, Wine Hill Twp.
18, 1132' from N. line, 1550' from W. line, NW. Leo Gretzmacher #1 Lindenburg. D&A 6-21-55 TD 1117' St. Louis ls., top 1039' Spd. Fall 1953. WF.

RICHLAND COUNTY
2N, 8E, Decker Twp.
12, SW NW NE. Don Baines #1 G. Travis. D&A 6-7-55 TD 3078' Ste. Genevieve ls., top 2949' Spd. 8-29-54 Clay City Cons. Pool.

RICHLAND COUNTY (Continued)

3N, 8E, Noble Twp.

25, 360' from N. line, 330' from W. line, NE NE. D. Runyon #1 Frazier. D&A 6-14-55 TD 3640' Salem ls., top 3445' Spd. 5-20-55 Clay City Cons. Pool.

3N, 9E, Noble Twp.

7, NE SE NE. Murvin & Steber #2 H. Crouse. Comp. 6-7-55 IP 5 BOP & 20 BW TD 2989' McClosky ls., top 2955' Spd. 5-10-55 Acidized 1000 gals. Clay City Cons. Pool.

17, SW SW NW. Sanders & Fye Drlg. Co. #1 Morris. Comp. 6-14-55 IP 186 BOP & F TD 2994' PB 2975' McClosky ls., top 2958' Spd. 5-17-55 Acidized 3000 gals Clay City Cons. Pool.

18, NW SW SE. Sanders & Fye #3 W. A. Evans. Comp. 6-21-55 IP 58 BOP TD 2616' Cypress ss., top 2610' Spd. 5-27-55 Clay City Cons. Pool.

18, 1476' from S. line, 330' from E. line, Frac. SW. P. Fulk #3 W. H. Evans. D&A (SO) TD 2629' Cypress ss., top 2620' Spd. 5-6-55 Clay City Cons. Pool.

3N, 10E, Olney Twp.

21, NW SW SE. Don Slape #1 G. F. Berry. D&A (CDU) 6-28-55 Spd. 4-7-55 Olney South Pool.

21, SE SW NW. Don Slape #1 C. Jennings. NR 6-28-55 Spd. 1-10-55 WN (Olney South Pool).

4N, 9E, Denver Twp.

1, NW NE NE. J. W. Rudy #1 Carter-Cox. Comp. 6-7-55 IP 211 BOF after fracture treatment TD 2802' Aux Vases ss., top 2780' Spd. 5-4-55 Clay City Cons. Pool.

1, SW NE NE. J. W. Rudy #2 Carter-Cox. Comp. 6-14-55 IP 215 BOF after fracture treatment TD 2787' Aux Vases ss., top 2774' Spd. 5-13-55 Clay City Cons. Pool.

1, SW NE NW. J. W. Rudy #6 Wharf. Comp. 6-21-55 IP 185 BOP after fracture treatment TD 2840' Aux Vases ss., top 2814' Spd. 5-22-55 Clay City Cons. Pool.

18, 330' from S. line, 195' from E. line, SW SE. P. Fulk #1 L. Stone. D&A 6-21-55 TD 3079' Ste. Genevieve ls., top 3000' Spd. 6-7-55 Passport South Pool.

4N, 10E, Olney Twp.

26, NW SE SW. R. Brinkley #1 W. E. Smith. D&A 6-14-55 TD 3119' Ste. Genevieve ls., top 3079' Spd. 2-14-55 Olney Cons. Pool.

4N, 14W, German Twp.

22, NE NE SE. Olds Oil & Chemical Corp. #1 P. DeLong. D&A 6-7-55 TD 3001' Ste. Genevieve ls., top 2929' Spd. 5-20-55 Amity West Pool.

RICHLAND COUNTY (Continued)

5N, 9E, Denver Twp.

36, SW SE SE. Pure Oil Co. #9 H. C. Coen. Comp. 6-14-55 IP 146 BOP & 33 BW after fracture treatment TD 2831' PB 2826' Aux Vases ss., top 2770' Spd. 5-26-55 Clay City Cons. Pool.

36, 330' from N. line, 305' from E. line, NW NE. Pure Oil Co. #4 V. Compton. Comp. 6-14-55 IP 16 BOP & 35 BW after fracture treatment TD 2888' PB 2862' Aux Vases ss., top 2825' Spd. 5-19-55 Clay City Cons. Pool.

ST. CLAIR COUNTY

1N, 7W, Shiloh Valley Twp.

27, 990' from S. line, 650' from W. line, SW NW. Alch Drlg. Co. #1 W. A. Nicholson. D&A 6-14-55 TD 1613' Silurian ls., top 1579' Spd. 6-1-55 WF.

2N, 6W, Lebanon Twp.

9, NW SE NE. Jet Oil Co. #1 F. W. Bergmann. D&A (CDU) 6-28-55 Spd. 6-15-55 WF.

1S, 7W, Freeburg Twp.

33, SE SW NW. A. W. Cherry #2 E. Behrens. Drlg. 200' 6-28-55 Spd. 6-18-55 WF.

SALINE COUNTY

7S, 5E, Tate Twp.

30, NE NE NW. C. E. Brehm #1 Gill Comm. POP 6-28-55 Spd. 5-3-55 WN (Cantrell Cons. Pool).

7S, 6E, Long Branch Twp.

26, SE SW NE. Gilliam Drlg. Co. #1 Tyson Hrs. Drlg. 3021' 6-28-55 Spd. 6-15-55 WN (Raleigh Pool).

7S, 7E, Rector Twp.

21, SW NW SE. Calvert Drlg., Inc. #1 Young. D&A (CDU) 6-28-55 Spd. 6-11-55 Francis Mills Pool.

31, NE NW NE. Felmont Oil Co. #1 E. J. Jones et al. D&A 6-28-55 TD 3177' Ste. Genevieve ls., top 2997' Spd. 6-17-55 WN (Raleigh Pool).

8S, 5E, Galatia Twp.

13, SW SW SE. G. C. Schoonmaker #1 L. Paris. LOC 6-28-55 WN (Harco Pool).

8S, 6E, Raleigh Twp.

20, SW SW NE. C. E. O'Neal #1 Wettaw. Drlg. 1966' 6-28-55 Spd. 6-22-55 WF.

24, 330' from S. line, 450' from E. line, SE NE. George & Wrather #1 Consumers Coal Co. D&A 6-21-55 TD 2570' Barlow ls., top 2513' Spd. 6-5-55 WN (Eldorado Cons. Pool).

27, NE NE NW. Oil Management et al #1 Woolard-James Comm. LOC 6-28-55 WN (Harrisburg Pool).

34, SW NE NE. Don Foote #2 J. Bertino. Comp. 6-14-55 IP 925 BOF after fracture treatment TD 2051' Waltersburg ss., top 2044' Spd. 5-26-55 Harrisburg Pool.

SALINE COUNTY (Continued)

8S, 6E, Raleigh Twp.

34, SE NW NE. Don Foote #1 James. D&A (CDU) 6-28-55 Spd. 6-17-55 Harrisburg Pool.

34, NW NE SE. S. Walker #1 A. Ruffo. D&A 6-7-55 TD 2093' Tar Springs ss., top 2080' Spd. 5-27-55 Harrisburg Pool.

35, NW SW NW. Don Foote #1 E. E. Lietch. Comp. 6-7-55 IP 30 BOP after fracture treatment TD 2096' PB 2064' Waltersburg ss., top 2040' Spd. 5-9-55 Harrisburg Pool.

8S, 7E, East Eldorado Twp.

5, NE NE SE. Felmont Oil Co. #1 C. Holt. D&A 6-21-55 TD 3142' Ste. Genevieve ls., top 2933' Spd. 5-31-55 WN (Eldorado Cons. Pool).

9, 480' from S. line, 350' from E. line, SE SE. C. L. McMahon, Inc. #1 Hanseman. D&A 6-7-55 TD 2955' Ste. Genevieve ls., top 2942' Spd. 5-6-55 Eldorado Cons. Pool.

10, SE NE SE. W. C. McBride, Inc. #2 C. O. Flanders. Comp. 6-7-55 IP 245 BOP TD 2594' PB 2121' Waltersburg ss., top 2103' Spd. 4-11-55 Shot 36 qts. Eldorado Cons. Pool.

11, NE NE SW. W. Duncan & Calvert Drlg. #3 Allen. D&A 6-7-55 TD 2245' Tar Springs ss., top 2227' Spd. 5-26-55 Eldorado Cons. Pool.

11, NW SE NW. W. Duncan & Calvert Drlg. #5 Allen. Comp. 6-7-55 IP 20 BOP TD 2247' PB 2125' Waltersburg ss., top 2110' Spd. 5-5-55 Eldorado Cons. Pool.

11, NE SW SW. Inland Producer & W. C. McBride #3 Koker. Comp. 6-7-55 IP 192 BOP TD 2130' Waltersburg ss., top 2077' Spd. 5-12-55 Shot 50 qts. Eldorado Cons. Pool.

11, NE NW SW. Inland Producer & McBride #7 Koker. Comp. 6-7-55 IP 216 BOP TD 2125' Waltersburg ss., top 2071' Spd. 5-7-55 Shot 50 qts. Eldorado Cons. Pool.

11, NW NW SW. Inland Producer & W. C. McBride #8 C. Koker. Comp. 6-21-55 IP 195 BOP TD 2124' Waltersburg ss., top 2090' Spd. 5-24-55 Shot 112 qts. Eldorado Cons. Pool.

13, NE SE SW. Miami Operating Co. #2 S. Edmister et al. Comp. 6-7-55 IP 45 BOP TD 2184' Tar Springs ss., top 2170' Spd. 5-11-55 Shot 15 qts. Eldorado East Pool.

15, 430' from N. line, 330' from E. line, SW SW. Breuer & Robison #1 J. Butler. Comp. 6-21-55 IP 250 BOP after fracture treatment TD 2183' PB 2168' Waltersburg ss., top 2133' Spd. 5-16-55 Eldorado Cons. Pool.

15, 330' from S. line, 430' from W. line, NE NE. W. C. McBride, Inc. #2-A H. Flanders. Comp. 6-14-55 IP 55 BOP TD 2141' Waltersburg ss., top 2103' Spd. 4-29-55 Shot 10 qts. Eldorado Cons. Pool.

SALINE COUNTY (Continued)
8S, 7E, East Eldorado Twp.

16, 280' from S. line, 410' from E. line, SW NE. F. L. Beard #1 Adams Comm. D&A 6-14-55 TD 2267' Tar Springs ss., top 2254' Spd. 5-24-55 Eldorado Cons. Pool.

16, 265' from N. line, 345' from W. line, SE SE. Breuer & Robison #1 Roberson Hrs. Comm. Comp. 6-21-55 IP 353 BOF & 35 BW after fracture treatment TD 2973' PB 2950' Waltersburg ss., top 2149' Spd. 5-21-55 Eldorado Cons. Pool.

16, 250' from S. line, 276' from E. line, SW SE. George & Wrather #2 High School Comm. Unit. Comp. 6-28-55 IP 72 BOP & 20 BW after fracture treatment TD 2205' PB 2172' Waltersburg ss., top 2150' Spd. 5-12-55 Eldorado Cons. Pool.

16, NE SE SW. R. W. Portis #1 Stinson Comm. Comp. 6-7-55 IP 3600 BOF after fracture treatment TD 2190' PB 2148' Waltersburg ss., top 2103' Spd. 5-12-55 Eldorado Cons. Pool.

16, 270' from S. line, 452' from W. line, SE SW. J. Stelle & Assoc. #1 P. McKinnis et al Comm. Unit. Comp. 6-7-55 IP 3500 BOF after fracture treatment TD 3030' PB 2212' Waltersburg ss., top 2121' Spd. 5-5-55 Eldorado Cons. Pool.

16, 310' from S. line, 350' from E. line, SE SW. J. Stelle & Assoc. #2 P. McKinnis et al Comm. Unit. Comp. 6-7-55 IP 4500 BOF after fracture treatment TD 2928' PB 2184' Waltersburg ss., top 2102' Spd. 5-6-55 Eldorado Cons. Pool.

16, 390' from N. line, 300' from W. line, SE SW. J. Stelle & Assoc. #1 Watson Comm. Comp. 6-21-55 IP 50 BOF after fracture treatment TD 2282' PB 2276' Waltersburg ss., top 2143' Spd. 5-21-55 Eldorado Cons. Pool.

16, SE SE NE. J. D. Turner #1 Skelton. Comp. 6-14-55 IP 750 BOF after fracture treatment TD 2186' PB 2155' Waltersburg ss., top 2123' Spd. 5-26-55 Eldorado Cons. Pool.

17, 320' from S. line, 310' from E. line, SW SW. Spires et al #2 Farris Comm. D&A (SO) 6-14-55 after fracture treatment TD 2267' Glen Dean ls., top 2264' Spd. 5-10-55 Eldorado Cons. Pool.

17, 300' from N. line, 310' from E. line, NE SE. B. York & J. L. Oliver #1 L. Bourland. D&A 6-14-55 TD 2286' Tar Springs ss., top 2243' Spd. 6-1-55 Eldorado Cons. Pool.

19, 300' from N. line, 385' from E. line, SW SW. Huntington Van Dresser #1 H. Bramlet, Sr. Tstg. 6-28-55 Spd. 5-6-55 WN (Eldorado Cons. Pool).

20, 590' from S. line, 380' from E. line, NW SE. N. L. Grant #2 Campbell. D&A 6-7-55 TD 2913' Aux Vases ss., top 2883' Spd. 5-15-55 Eldorado Cons. Pool.

20, 437' from S. line, 336' from E. line, NE NE. H. E. Walton #2 Mahoney Park. Comp. 6-28-55 IP 55 BOP after fracture treatment TD 2152' Waltersburg ss., top 2124' Spd. 6-4-55 Eldorado Cons. Pool.

SALINE COUNTY (Continued)

8S, 7E, East Eldorado Twp.

21, SE SW SE. T. A. Payton #1 Davidson. D&A 6-21-55 TD 493' Spd. 4-2-55 WN (Eldorado Cons. Pool).

21, NW NW NW. H. E. Walton #1 O. McDonald. Comp. 6-14-55 IP 80 BOP TD 2173' Waltersburg ss., top 2124' Spd. 5-20-55 Shot 80 qts. Eldorado Cons. Pool.

21, 251' from S. line, 300' from W. line, SW NW. H. E. Walton #1 C. Towle Comm. Comp. 6-7-55 IP 165 BOP after fracture treatment TD 2587' PB 2180' Waltersburg ss., top 2121' Spd. 5-6-55 Eldorado Cons. Pool.

27, SW SW NE. O. D. Sharp #1 J. A. Willis Comm. LOC 6-28-55 WN (Eldorado East Pool).

34, SW SW NW. M. Rogers #1 Kaid et al. Tstg. 6-28-55 Spd. 6-7-55 WN (Eldorado East Pool).

9S, 6E, Harrisburg Twp.

6, NE SE SE. Ray Pledger #1 Tuttle. D&A 6-21-55 TD 1926' Waltersburg ss., top 1920' Spd. 6-12-55 WF.

8, NW NE NW. George & Wrather #1 Harned. D&A 6-7-55 TD 1867' Waltersburg ss., top 1859' Spd. 5-27-55 WF.

9S, 7E, Cottage Twp.

12, SW SE NW. H. E. Walton #1 Spencer. MIRT 6-28-55 WF.

21, SW SE NE. J. Coombs #1 K. Berry. RURT 6-28-55 WF.

27, SE SW SE. D. S. Grady #1 A. Berkel. WOC 6-28-55 Spd. 6-8-55 WF.

10S, 6E, Independence Twp.

2, 500' from N. line, 500' from W. line, NW SE. J. E. Bauer #1 W. M. Gersbacher. Drlg. 2100' 6-28-55 Spd. 6-11-55 WF.

15, SW NE NE. Sun Ray Oil Co. #5 A. Sisk. Tstg. 6-28-55 Spd. 6-1-55 WF.

SANGAMON COUNTY

13N, 5W, Divernon Twp.

15, NE NW NW. Gulf Refining Co. #1 H. Dambacher. D&A (SO) 6-21-55 TD 2177' Trenton ls., top 2076' Spd. 6-3-55 WF.

14N, 4W, Cotton Hill Twp.

10, SE SW NE. W. F. Wooters #2 Motter. D&A 6-21-55 TD 1768' Silurian ls., top 1739' Spd. 6-14-55 New City Pool.

10, 200' from N. line, 330' from W. line, SW SE. W. F. Wooters #2 A. W. Robinson. D&A 6-28-55 TD 1762' Silurian ls., top 1744' Spd. 6-21-55 New City Pool.

12, NE SE NE. Otto Krachik #1 E. D. Walker et al. D&A 6-14-55 TD 1730' Silurian ls., top 1678' Spd. 6-1-55 WN (Edinburg West Pool).

SANGAMON COUNTY (Continued)
14N, 5W, Cotton Hill Twp.
24, NE NE SW. R. W. Schneider et al #1 J. Warrington. Comp. 6-21-55 IP 11 BOP & 15 BW TD 1720' PB 1695' Silurian ls., top 1653' Spd. 5-18-55 Acidized 3000 gals. DISCOVERY WELL OF GLENARM POOL.

15N, 4W, Rochester Twp.
28, NE NW SW. V. S. & S. Drlg. Co. #1 C. D. Woods Comm. Drlg. 2018' 6-28-55 Spd. 6-11-55 WF.

SHELBY COUNTY
10N, 2E, Cold Spring Twp.
36, SW NW NW. Milhahn Devel. Co. #1 Stoneburner. LOC 6-28-55 WF.

12N, 2E, Rural Twp.
8, NW SW SE. J. L. Schaefer #1 M. Braden. D&A (CDU) 6-28-55 Spd. 6-22-55 WF.

TAZEWELL COUNTY
26N, 3W, Washington Twp.
5, 6' from S. line, 356' from E. line, SE. J. Dietrich & S. Baumann #1 T. O. Short. Drlg. 640' 6-28-55 Spd. 5-24-49 WF.

28, SW NE NE. A. M. Scroggin #1 D. H. Cummings. SD 605' 6-28-55 Spd. 1-21-54 WF.

VERMILION COUNTY
18N, 12W, Catlin Twp.
9, SE SW SW. Jet Oil Co. #1 H. C. Finley. D&A 6-21-55 TD 1539' Silurian ls., top 1376' Spd. 6-10-54 WF.

WABASH COUNTY
1N, 11W, Wabash Twp.
6, E½ NW SW. Gaines & Brinkley #5 G. Sanders. Comp. 6-28-55 IP 36 BOP TD 1374' Biehl ss., top 1347' Spd. 6-7-55 Shot 30 qts. Allendale Pool.

1N, 12W, Wabash Twp.
17, 990' from S. line, 1265' from E. line, SE. J. E. Bauer #1 H. Litherland. Junked Hole 6-7-55 TD 715' Spd. 5-16-55 Allendale Pool.

22, W½ NW NE. P. F. Mattalino #8 J. Leek. Comp. 6-14-55 IP 45 BOP TD 1467' Biehl ss., top 1455' Spd. 5-29-55 Shot 20 qts. Allendale Pool.

1N, 13W, Friendsville Twp.
24, 330' from S. line, 400' from E. line, NE NE. T. M. Egan #1 O. Beal. Comp. 6-21-55 IP 18 BOP TD 1577' Biehl ss., top 1564' Spd. 5-27-55 Shot 20 qts. Allendale Pool.

1S, 13W, Bellmont Twp.
9, NE NW SW. Burr Lambert #1 G. Brines. D&A 6-21-55 TD 2605' Bethel ss., top 2568' Spd. 6-6-55 WN (New Harmony Cons. Pool).

2S, 13W, Compton Twp.
31, 996' from N. line, 330' from E. line, NW. Mt. Carmel Drlg. Co. #2 E. Parmenter. D&A 6-28-55 TD 2863' Ste. Genevieve ls., top 2768' Spd. 6-15-55 New Harmony Cons. Pool.

WABASH COUNTY (Continued)

2S, 13W, Compton Twp.
31, NW NE SE. Skiles Oil Corp. #1 A. E. Epler et al "B". Temp. Abd. 6-7-55 TD 2930' Ste. Genevieve ls., top 2780' Spd. 4-30-55 New Harmony Cons. Pool.

3S, 13W, Compton Twp.
18, 554' from N. line, 330' from W. line, NE NW. Luboil Corp. #16 Neil. D&A 6-14-55 TD 2815' Ste. Genevieve ls., top 2803' Spd. 5-25-55 New Harmony Cons. Pool.

3S, 14W, Compton Twp.
15, 360' from S. line, 330' from E. line, SE NW. Coy Oil Co. #1 E. Helm. Comp. 6-7-55 IP 80 BOP after fracture treatment TD 2725' Bethel ss., top 2716' Spd. 5-11-55 New Harmony Cons. Pool.

15, 2310' from S. line, 300' from E. line, SW. Coy Oil, Inc. #1-A M. K. Kerwin. Comp. 6-7-55 IP 17 BOP & 17 BW after fracture treatment TD 2734' Bethel ss., top 2720' Spd. 4-30-55 New Harmony Cons. Pool.

15, SE SE NE. Coy Oil, Inc. #6 D. G. Updegraff "A". Comp. 6-21-55 IP 140 BOP after fracture treatment TD 2691' PB 2680' Bethel ss., top 2669' Spd. 5-21-55 New Harmony Cons. Pool.

15, SE NE NE. Coy Oil Co. #7 D. G. Updegraff "A". D&A 6-14-55 TD 2697' Bethel ss., top 2686' Spd. 6-1-55 New Harmony Cons. Pool.

WASHINGTON COUNTY

1N, 1W, Irvington Twp.
27, SE SW NW. M. Mazzarino #1 J. Brun. Drlg. 1400' 6-28-55 Spd. 6-23-55 WN (Irvington North Pool).

1N, 2W, Hoyleton Twp.
35, NW NW SE. Niagara Oil Co. #1 R. Mashoff. Drlg. 1400' 6-28-55 Spd. 6-24-55 WF.

1S, 1W, Irvington Twp.
8, SW SW SW. Jet Oil Co. #1 H. Nierman. D&A (CDU) 6-28-55 Spd. 6-6-55 WN (Irvington Pool).

9, NE NE SW. M. Mazzarino #1 E. M. Kasten. D&A 6-7-55 TD 1400' Cypress ss., top 1373' Spd. 5-22-55 Irvington Pool.

9, 430' from N. line, 990' from W. line, NW NE. M. Mazzarino #5 Riechman. Comp. 6-28-55 IP 58 BOP after fracture treatment TD 1378' Cypress ss., top 1367' Spd. 5-3-55 Irvington Pool.

1S, 4W, Okawville Twp.
3, SE SW SW. Sun Oil Co. #1 A. Duerkos. WOC 6-28-55 Spd. 6-16-55 WN (Okawville Pool).

1S, 5W, Venedy Twp.
16, SW SE SW. Collins Bros. #1 Huelskoetter Comm. NR 6-28-55 Spd. 10-26-54 WN (New Memphis South Pool).

WASHINGTON COUNTY (Continued)

1S, 5W, Venedy Twp.
26, SW NW SE. J. E. Mulligan #1 A. Ostendorf. Drlg. 1310' 6-28-55 Spd. 6-25-55 WF.

2S, 1W, Ashley Twp.
33, SE SE NW. N. A. Baldridge #2 Sawyer. D&A 6-14-55 TD 1425' Bethel ss., top 1420' Spd. 6-4-55 Ashley Pool.

2S, 2W, Beaucoup Twp.
27, NW NW SE. Inland Oil Co. #1 C. Klapproth. D&A 6-7-55 TD 1546' Bethel ss., top 1501' Spd. 5-26-55 WN (Beaucoup South Pool).

2S, 4W, Plum Hill Twp.
19, NE NE NE. Aurora Gasoline Co. #1 J. Finke. LOC 6-28-55 WF.

3S, 1W, Dubois Twp.
17, 455' from N. line, 330' from E. line, NW SW. H. F. Robison #1 L. Belton. Comp. 6-7-55 IP 120 BOP after fracture treatment TD 1382' PB 1256' Cypress ss., top 1244' Spd. 4-27-55 Shot 4 qts. Dubois Pool.

3S, 2W, Bolo Twp.
13, SW NE SE. J. L. McManamy & National Drlg. Co. #2 N. Wisniewski. Comp. 6-28-55 IP 106 BOP & 7 BW TD 1307 Bethel ss., top 1296' Spd. 6-1-55 Shot 6 qts. Dubois Pool.

26, NE SE SW. G. Zicos #1 C. Kania. D&A 6-14-55 TD 1534' Ste. Genevieve ls., top 1486' Spd. 5-4-55 WN (Posen Pool).

WAYNE COUNTY

1N, 7E, Bedford Twp.
17, NE NW SE. Texas Co. #1 M. C. Long. Comp. 6-21-55 IP 73 BOP & 65 BW after fracture treatment TD 3250' PB 3080' Aux Vases ss., top 3053' Spd. 5-11-55 Clay City Cons. Pool.

1N, 8E, Elm River Twp.
20, SW NW SE. L. A. Ratcliff #1 W. Farris "A". D&A 6-7-55 TD 3130' Ste. Genevieve ls., top 3050' Spd. 5-23-55 Clay City Cons. Pool.

26, SW SW NE. Mt. Carmel Drlg. Co. & Skiles #1 L. Carter. Comp. 6-14-55 IP 110 BOP & 16 BW after fracture treatment TD 3124' PB 3122' Aux Vases ss., Rosiclare ls., McClosky ls. Spd. 5-10-55 Acidized 3000 gals. Clay City Cons. Pool.

1S, 6E, Berry Twp.
36, SE NE NW. McKelvy & Sipoha #1 Seth Sons. D&A 6-28-55 TD 3258' Ste. Genevieve ls., top 3190' Spd. 6-11-55 Clay City Cons. Pool.

1S, 7E, Lamard Twp.
20, N½ SE SW. M. Caldwell #1 Mauck. D&A 6-28-55 TD 3305' Ste. Genevieve ls., top 3220' Spd. 5-31-55 Clay City Cons. Pool.

1S, 8E, Jasper Twp.
17, SW NE SE. Snyder Drlg. Co. #1 Bobbett. D&A 6-21-55 TD 3285' Ste. Genevieve ls., top 3173' Spd. 6-4-55 Clay City Cons. Pool.

WAYNE COUNTY (Continued)

1S, 8E, Jasper Twp.

32, SE NE NE. S. Tipps #1 H. E. McLin. Comp. 6-28-55 IP 120 BOP & 50 BW after fracture treatment TD 3207' PB 3200' Aux Vases ss., top 3176' Spd. 6-1-55 Clay City Cons. Pool.

33, NE SW NW. S. Tipps #1 H. Bradshaw et al. D&A 6-28-55 TD 3205' Aux Vases ss., top 3182' Spd. 6-11-55 Clay City Cons. Pool.

34, NE SE SW. Misener Drlg. Co. #2 Crews. Comp. 6-7-55 IP 137 BOP after fracture treatment TD 3214' PB 3197' Aux Vases ss., top 3161' Spd. 9-21-53 Clay City Cons. Pool.

34, SW NE SW. Misener Drlg. Co. #3 Crews. Comp. 6-7-55 IP 800 BOP after fracture treatment TD 3181' PB 3170' Aux Vases ss., top 3138' Spd. 10-3-53 Clay City Cons. Pool.

34, SE NE SW. Misener Drlg. Co. #4 W. C. Crews. Comp. 6-7-55 IP 388 BOP after fracture treatment TD 3187' PB 3180' Aux Vases ss., top 3150' Spd. 11-11-53 Clay City Cons. Pool.

34, SE SE SW. Misener Drlg. Co. #5 Crews. Comp. 6-7-55 IP 220 BOP after fracture treatment TD 3207' Aux Vases ss., top 3174' Spd. 12-21-53 Clay City Cons. Pool.

34, NW SW SW. Misener Drlg. Co. #5 H. Short. Comp. 6-7-55 IP 197 BOP after fracture treatment TD 3218' PB 3186' Aux Vases ss., top 3174' Spd. 10-27-53 Clay City Cons. Pool.

SW NW SW
34, Misener Drlg. Co. #6 Short. Comp. 6-7-55 IP 230 BOP after fracture treatment TD 3216' Aux Vases ss., top 3181' Spd. 1-6-54 Clay City Cons. Pool.

34, NE SW SW. Misener Drlg. Co. #7 Short. Comp. 6-7-55 IP 164 BOP after fracture treatment TD 3213' PB 3206' Aux Vases ss., top 3174' Spd. 5-30-54 Clay City Cons. Pool.

1S, 9E, Massilon Twp.

26, 380' from N. line, 330' from E. line, SW NE. Skiles Oil Co. #1 V. Haines et al. Comp. 6-21-55 IP 205 BOP TD 3346' PB 3300' Lower Ohara ls., top 3281' Spd. 5-22-55 EXTENSION TO HALF MOON POOL.

2S, 8E, Grover Twp.

3, NW NW NW. Misener Drlg. Co. #2 W. A. Cox. Comp. 6-7-55 IP 6 BOP after fracture treatment TD 3195' PB 3190' Aux Vases ss., top 3172' Spd. 12-9-53 Clay City Cons. Pool.

17, SW NW NW. W. Pigorsch #1 J. O. O'Malley. Comp. 6-7-55 IP 12 BOP & 38 BW after fracture treatment TD 3283' Aux Vases ss., top 3276' Spd. 8-26-54 Clay City Cons. Pool.

2S, 9E, Leech Twp.

16, NE NW NW. Illinois Mid-Continent #3 R. Johnson. Comp. 6-7-55 IP 16 BOP TD 3380' PB 3338' Rosiclare ls., top 3325' Spd. 5-19-55 Acidized 2000 gals. Goldengate North Cons. Pool.

WAYNE COUNTY (Continued)

2S, 9E, Leech Twp.

21, NE NE SE. National Assoc. Pet. Co. #1 J. Carter. Comp. 6-28-55 IP 76 BOP & 12 BW TD 3351' PB 3341' McClosky ls., top 3322' Spd. 2-25-55 Acidized 3000 gals. Ellery Cons. Pool.

23, 330' from N. line, 405' from E. line, NW SE. McKelvy & Sipoha #1 Straw. D&A 6-7-55 TD 3356' Ste. Genevieve ls., top 3277' Spd. 5-12-55 Ellery Cons. Pool.

25, NW NE SE. Illinois Mid-Continent #2 A. Mann. Comp. 6-7-55 IP 65 BOP after fracture treatment TD 3403' Aux Vases ss. & McClosky ls. Spd. 5-3-55 Acidized 3000 gals. Ellery Cons. Pool.

26, SW NE SE. A. C. Davis #1 E. Jones. D&A (SO) 6-28-55 TD 3345' Ste. Genevieve ls., top 3257' Spd. 6-14-55 Ellery Cons. Pool.

26, NW SE SE. Lyco Oil Co. #1 E. M. Jones. Comp. 6-21-55 IP 95 BOP after fracture treatment TD 3268' PB 3240' Aux Vases ss., top 3205' Spd. 5-20-55 Ellery Cons. Pool.

3S, 9E, Leech Twp.

7, NW SE NW. W. Hisener #1 Merritt Comm. D&A (CDU) 6-28-55 Spd. 4-13-55 Golden Gate Cons. Pool.

WHITE COUNTY

3S, 8E, Mill Shoals Twp.

29, NW NE NE. Jetter & Churchill #1 N. Tullis. D&A 6-7-55 TD 3433' Ste. Genevieve ls., top 3393' Spd. 5-21-55 Mill Shoals Pool.

3S, 10E, Gray Twp.

26, SE NE NW. B. Lambert #9 Greisbaum. Comp. 6-7-55 IP 172 BOP after fracture treatment TD 3064' PB 2966' Bethel ss., top 2913' Spd. 5-1-55 Albion Cons. Pool.

26, NW NW SE. E. H. Morris #1 Lamont. D&A 6-14-55 TD 3020' Bethel ss., top 2978' Spd. 4-6-55 Albion Cons. Pool.

3S, 11E, Gray Twp.

30, SE SE NW. R. A. Harris #3 C. Seifried "A". Comp. 6-28-55 IP 85 BOP & 2 BW after fracture treatment TD 3022' PB 2877' Bethel ss., top 2829' Spd. 5-13-55 Phillipstown Cons. Pool.

3S, 14W, Gray Twp.

28, 530' from N. line, 330' from E. line, SE SW. A. Carey #9 Reeves Hrs. D&A (SO) 6-7-55 TD 3016' Ste. Genevieve ls., top 2813' Spd. 5-25-55 New Harmony Cons. Pool.

S, 8E, Mill Shoals Twp.

32, NE SW SW. Eastern Pet. Co. #1 Parker Hrs. Drlg. 2180' Spd. 6-22-55 WF.

S, 9E, Burnt Prairie Twp.

29, NW NW NE. Howard & Howell #1 Botsch-Potter. Comp. 6-28-55 IP 100 BOP & F after fracture treatment TD 3257' PB 3205' Aux Vases ss., top 3178' Spd. 5-20-55 Sumpter North Pool.

WHITE COUNTY (Continued)

4S, 10E, Phillips Twp.

11, SE SW NW. Slagter Prod. #1 McKnight. D&A 6-28-55 TD 3113' Ste. Genevieve ls., top 3068' Spd. 5-25-55 Crossville Pool.

4S, 11E, Phillips Twp.

7, 330' from S. line, 365' from E. line, Sec. F. B. Drlg. Co. #1 L. Pritchard. D&A 6-14-55 TD 2049' Lower Kinkaid ls., top 1932' Spd. 5-27-55 Phillipstown Cons. Pool.

4S, 14W, Phillips Twp.

21, 915' from N. line, 990' from W. line, SE. Calstar Pet. #21 L. R. Ford et al "B". Comp. 6-14-55 IP 12 BOP & 1 BW TD 2852' Aux Vases ss., top 2832' Spd. 5-31-55 Shot 60 qts. New Harmony Cons. Pool.

31, SE SE SE. Paul Maier #1 Doty. D&A 6-7-55 TD 3138' Ste. Genevieve ls., top 2978' Spd. 5-21-55 New Harmony Cons. Pool.

5S, 9E, Carmi Twp.

3, SE SW NW. Clemens Exploration #1 Coy Logan. D&A 6-28-55 after fracture treatment TD 3248' Aux Vases ss., top 3227' Spd. 2-12-55 Carmi North Pool.

23, NW NW SW. Mayhew Oil Co. #1 Cochran-Mallette Comm. D&A 6-14-55 TD 3280' PB 3277' Ste. Genevieve ls., top 3177' Spd. 6-3-55 Carmi Pool.

24, NW NW NE. Wayne Hisener #1 Calvert Comm. D&A 6-7-55 TD 2838' Cypress ss., top 2824' Spd. 2-3-53 Carmi Pool.

25, SE NE NW. J. H. Hiskell #1 Vaught-Renshaw "A". D&A 6-7-55 TD 2802' Cypress ss., top 2772' Spd. 5-27-55 WN (Carmi Pool).

26, SE SW NE. Mayhew Oil Co. #1 E. Renshaw Hrs. D&A (SO) 6-14-55 TD 3208' Ste. Genevieve ls., top 3094' Spd. 4-5-55 Carmi Pool.

5S, 10E, Hawthorne Twp.

25, SE NW NW. National Assoc. Pet. Co. #2 W. F. Ackerman. Comp. 6-14-55 IP 78 BOP & 25 BW after fracture treatment TD 3079' PB 2962' Aux Vases ss., top 2931' Spd. 5-20-55 Acidized 1000 gals. Maunie North Cons. Pool.

26, SE SW SE. Texas Co. #3 M. V. Bohleber. Comp. 6-7-55 IP 342 BOP & 24 BW after fracture treatment TD 3068' PB 3060' Aux Vases ss. & McClosky ls. Spd. 5-13-55 Acidized 1000 gals. Maunie North Cons. Pool.

26, SE NE SE. First National Pet. Trust #4 C. F. Roser. Comp. 6-21-55 IP 240 BOP after fracture treatment TD 3084' PB 2990' Aux Vases ss., top 2936' Spd. 5-23-55 Acidized 1000 gals. Maunie North Cons. Pool.

28, SE SE SW. E. Paul DuPont, Jr. #3 Pomeroy. Comp. 6-21-55 IP 194 BOP after fracture treatment TD 3076' PB 3010' Spd. 2-25-55 Epworth Cons. Pool. Aux Vases ss., top 2982'

5S, 11E, Hawthorne Twp.

19, SW NW SW. National Assoc. Pet. Co. #2 W. Duvall. Comp. 6-14-55 IP 35 BOP & 75 BW TD 3120' PB 3100' Lower Ohara & McClosky ls. Spd. 5-10-55 Acidized 5000 gals. Maunie North Cons. Pool.

WHITE COUNTY (Continued)

5S, 14W, Hawthorne Twp.

19, SE SE SE. Herndon Drlg. Co. #1 Bohleber. D&A 6-14-55 TD 3203' Ste. Genevieve ls., top 3036' Spd. 5-31-55 Maunie North Cons. Pool.

30, SE SE NE. Graehling & Shanahan #1 N. V. Brown. D&A 6-14-55 TD 3147' Ste. Genevieve ls., top 3038' Spd. 5-28-55 Maunie North Cons. Pool.

6S, 8E, Indian Creek Twp.

4, SE SE NW. B. H. Beeler #1 Peterson-Allen. D&A 6-7-55 TD 3505' Ste. Genevieve ls., top 3340' Spd. 5-21-55 WN (Enfield Pool).

29, SE SE SW. V. Jansen #1 V. W. Kelley. D&A 6-7-55 TD 3200' Ste. Genevieve ls., top 3066' Spd. 5-24-55 WN (Roland Cons. Pool).

33, NE NW NE. Don Slape et al #1 H. O. Norris et al. Comp. 6-21-55 IP 36 BOP & 12 BW TD 3180' PB 3098' Lower Ohara ls., top 3082' Spd. 4-10-55 Acidized 3000 gals. Roland Cons. Pool.

35, SW NE SE. J. Eisner #1 A. Cobbell. Comp. 6-28-55 IP 136 BOF after fracture treatment TD 3012' PB 3003' Aux Vases ss., top 2972' Spd. 5-16-55 Roland Cons. Pool.

35, W½ NW NE. H. Lovelace #1 W. E. Johnson. D&A 6-7-55 TD 2989' Aux Vases ss., top 2965' Spd. 5-18-55 Roland Cons. Pool.

6S, 9E, Herald Prairie Twp.

2, NE NW SE. E. F. Moran #1 E. Fox. D&A 6-21-55 TD 3184' Ste. Genevieve ls., top 3023' Spd. 5-30-55 Storms Cons. Pool.

31, SW SW NE. Gilliam Drlg. Co. #1 E. Newcomb. D&A 6-21-55 TD 3292' Ste. Genevieve ls., top 3157' Spd. 6-12-55 WN (Herald Consol. Pool).

6S, 10E, Emma Twp.

2, SW SE NW. Dearborn Oil & Gas Co. #2 D. N. Crosthwait. Comp. 6-21-55 IP 750 BOF after fracture treatment TD 3010' PB 2982' Aux Vases ss., top 2937' Spd. 5-13-55 Maunie North Cons. Pool.

2, SW NW NE. Dearborn Oil & Gas #2 J. E. Pumphry. Comp. 6-21-55 IP 140 BOP after fracture treatment TD 3050' PB 2987' Aux Vases ss., top 2955' Spd. 4-12-55 Maunie North Cons. Pool.

2, SE SW NW. Dearborn Oil & Gas #1 A. Spencer et al "B". Comp. 6-21-55 IP 300 BOP after fracture treatment TD 3148' PB 2971' Aux Vases ss., top 2940' Spd. 4-1-55 Maunie North Cons. Pool.

2, 330' from N. line, 380' from E. line, NW SW. Dearborn Oil & Gas #1 M. W. Trainer. Comp. 6-21-55 IP 15 BOP after fracture treatment TD 3000' PB 2975' Aux Vases ss., top 2949' Spd. 4-27-55 Maunie North Cons. Pool.

11, NW NW NE. E. J. Cunningham #1 Storms. Drlg. 1280' 6-28-55 Spd. 6-24-55 WN (Maunie North Pool).

WHITE COUNTY (Continued)

6S, 10E, Emma Twp.

33, NW NE SE. Minerva Oil Co. #3 P. & H. Ramsey. D&A 6-14-55 TD 2928' Aux Vases ss., top 2907' Spd. 5-23-55 Concord Cons. Pool.

35, C N½ NW NW. Eastern Pet. Co. #2 Pearce Hrs. "A". Comp. 6-14-55 IP 60 BOP after fracture treatment TD 2997' PB 2990' Aux Vases ss., & McClosky ls. Acidized 4000 gals. Concord East Cons. Pool.

7S, 8E, Indian Creek Twp.

9, NW NW SE. Lauderdale et al #2 Okerson. Comp. 6-21-55 IP 384 BOF after fracture treatment TD 3128' PB 3110' Aux Vases ss., top 2961' Spd. 5-14-55 Roland Cons. Pool.

11, 364' from N. line, 354' from E. line, NE SW. Texas Co. #7 C. W. Mitchell. Comp. 6-7-55 IP 51 BOP & 14 BW after fracture treatment TD 3060' PB 3040' Aux Vases ss., top 2879' Spd. 5-5-55 Roland Cons. Pool.

13, NE NW SW. Murvin & Steber #1 Beard. Comp. 6-21-55 IP 120 BOP & F after fracture treatment TD 2977' PB 2952' Aux Vases ss., top 2870' Spd. 5-14-55 Roland Cons. Pool.

13, SW SE NE. N. V. Duncan Est. #2 Brown-Lamp Comm. Comp. 6-28-55 IP 360 BOF after fracture treatment TD 2985' PB 2960' Aux Vases ss., top 2929' Spd. 5-29-55 Roland Cons. Pool.

13, SE SE NW. Q. B. Mitchell #2 P. Martin. Comp. 6-7-55 IP 200 BOF after fracture treatment TD 3012' PB 3000' Aux Vases ss., top 2872' Spd. 4-29-55 Roland Cons. Pool.

13, NE SE NW. Q. B. Mitchell #3 P. Martin. Comp. 6-7-55 IP 150 BOF after fracture treatment TD 2927' PB 2920' Aux Vases ss., top 2869' Spd. 5-13-55 Roland Cons. Pool.

13, NW SE NW. Kingwood Oil Co. #2 H. W. Swenson. Comp. 6-7-55 IP 54 BOP after fracture treatment TD 3011' PB 2972' Aux Vases ss., top 2870' Spd. 4-27-55 Roland Cons. Pool.

13, NE SW NE. Kingwood Oil Co. #3 H. W. Swenson. Comp. 6-7-55 IP 84 BOP after fracture treatment TD 3064' PB 2945' Aux Vases ss., top 2911' Spd. 5-10-55 Roland Cons. Pool.

7S, 9E, Herald Prairie Twp.

3, 380' from N. line, 330' from E. line, NE SE. W. C. McBride, Inc. #5 Aud. Comp. 6-28-55 IP 38 BOP & 75 BW after fracture treatment TD 3115' PB 3020' Aux Vases ss., top 2970' Spd. 4-23-55 Herald Cons. Pool.

10, NE SE NW. R. Halbert #2 L. H. Bayley. D&A (SO) 6-7-55 TD 2936' Aux Vases ss., top 2892' Spd. 4-23-55 Herald Cons. Pool.

16, SE SW NE. Star Oil Co. #1 D. A. Bryant. Comp. 6-14-55 IP 48 BOP & 60 BW after fracture treatment TD 3035' PB 2300' Tar Springs ss., top 2274' Spd. 5-4-55 Herald Cons. Pool.

WHITE COUNTY (Continued)
7S, 9E, Herald Prairie Twp.
17, NE NE SE. N. V. Duncan Est. #1 Smith. Comp. 6-14-55 IP 45 BOP & 119 BW after fracture treatment TD 3010' PB 2726' Cypress ss., top 2669' Spd. 5-17-55 Herald Cons. Pool.

7S, 10E, Emma Twp.
18, NE SW NW. J. J. Oslager & F. D. Adams #1 W. E. Dagley. Comp. 6-28-55 IP 30 BOP & 20 BW after fracture treatment TD 2956' PB 2950' Aux Vases ss., top 2932' Herald Cons. Pool.

18, SE NE NW. Oslager & Adams #2 W. E. Dagley. D&A 6-28-55 TD 2906' Aux Vases ss., top 2880' Spd. 10-18-54 Herald Cons. Pool.

OLD WELLS REWORKED

BOND COUNTY
6N, 2W, Mulberry Grove Twp.
3, NE NW SW. Magnolia Pet. Co. #7 W. H. Grigg. Comp. 6-21-55 IP 135 BOP TD 2336' PB 2325' Devonian ls., top 2289' Woburn Cons. Formerly D&A.

CHRISTIAN COUNTY
14N, 3W, South Fork Twp.
21, NE NW NW. J. W. Miloncus et al #2 H. B. Cass et al. Comp. 6-14-55 IP 18 BOP TD 1740' PB 1710' Silurian ls., top 1675' Shot 25 qts. Acidized 1500 gals. Edinburg West Pool. Formerly D&A.

CLAY COUNTY
3N, 8E, Clay City Twp.
28, SE NW NW. Murvin & Stober (Was Calvert Drlg.) #1 W. L. Travis. Comp. 6-14-55 IP 25 BOP after fracture treatment TD 3040' PB 2980' Aux. Vases ss. Clay City Cons. Pool. Formerly D&A.

EDWARDS COUNTY
1S, 14W, Albion Twp.
32, SW NE NE. H. Butler (Was George & Wrather) #1 Lankford. Comp. 6-21-55 IP 60 BOP after fracture treatment TD 3117' PB 2740' Cypress ss., top 2727' Browns Pool. Formerly D&A.

GALLATIN COUNTY
8S, 9E, Ridgway Twp.
10, C SE NE. National Assoc. Pet. Co. (Was E. J. Gossett) #1 M. E. Foster. Comp. 5-24-55 IP 32 BOP & 50 BW after fracture treatment TD 2865' Hardinsburg & Aux Vases ss. Inman West Cons. Pool.

JASPER COUNTY
5N, 10E, Fox Twp.
6, 700' from N. line, 303' from E. line, NE. J. M. Zanetis (Was C. Buerkle et al) #1 Payne Hrs. SD 3405' 6-28-55 WN (Clay City Cons. Pool). Formerly D&A.

9, SW SE NW. H. W. Brinkley #1 F. Zuber. D&A 6-28-55 TD 3335' Salem ls., top 3263' Clay City Cons. Pool. Formerly D&A.

JASPER COUNTY (Continued)
6N, 10E, Wade Twp.
9, C NE SE. Pure Oil Co. #1 M. Bergbower "D". D&A 6-7-55 TD 3358' Salem ls., top 3214' Clay City Cons. Pool. Formerly D&A.

6N, 10E, Fox Twp.
28, C E½ NE SE. Breuer & Robison (Was Pure Oil Co.) #1 F. Albright. CO 6-28-55 WN (Clay City Cons. Pool). Formerly D&A.

JEFFERSON COUNTY
3S, 1E, Blissville Twp.
1, 333' from N. line, 962' from W. line, NW SW. Gulf Refining Co. #2 Blankenship Comm. Comp. 6-28-55 IP 18 BOP & 60 BW after fracture treatment TD 2212' PB 2144' Rosiclare ss., top 2092' Woodlawn Pool. Formerly a producer.

2, 390' from N. line, 350' from E. line, NE NE. W. C. McBride, Inc. #11 Hoppe. Comp. 6-28-55 IP 71 BOP & 40 BW after fracture treatment TD 3684' Rosiclare ss. & Dutch Creek ss. Woodlawn Pool. Formerly a producer.

JERSEY COUNTY
8N, 10W, Fidelity Twp.
1, 544' from S. line, 396' from W. line, Sec. E. G. Cross #1 Jones. LOC 6-28-55 WF. Formerly D&A.

MARION COUNTY
1N, 4E, Romine Twp.
33, C E½ NW SW. Perrine & Perrine (Was Deaton & Bears) #1 Sunofsky. SDO 6-28-55 WN (Exchange East Pool). Formerly D&A.

MASSAC COUNTY
14S, 4E, Georges Creek Twp.
1, SE SE SE. Fred Foss #1 F. Foss. Drlg. 2260' 6-28-55 WF. Formerly D&A.

ST. CLAIR COUNTY
1N, 9W, Stookey Twp.
30, 0' from N. line, 589' from W. line, NW SW. E. B. Jones #1 C. C. Hubbs. LOC 6-28-55 WF.

SALINE COUNTY
8S, 6E, Raleigh Twp.
25, 600' from S. line, 400' from W. line, SW NE. Superior Oil Co. (Was R. Halbert) #2 R. G. Thomas (Was #1 J. N. Thomas). MIRT 6-28-55 WN (Eldorado Cons. Pool). Formerly D&A.

9S, 7E, Cottage Twp.
11, 330' from S. line, 300' from W. line, SW SW NE. Paco Pet. Corp. (Was Kingwood Oil Co.) #1 E. Allyn et al. CO 6-28-55 WF. Formerly D&A.

WABASH COUNTY
1N, 12W, Wabash Twp.
14, 409' from S. line, 923' from E. line, SE NE. C. Kneipp #1 Gilliatt-Price. D&A 6-7-55 TD 1658' Allendale Pool. Formerly a producer.

WASHINGTON COUNTY

1S, 2W, Hoyleton Twp.

16, 280' from S. line, 330' from W. line, NE SE. W. Duncan (Was Horton) #1 Ben Huck. Comp. 6-7-55 IP 6 BOP & 30 BW after fracture treatment TD 2965' PB 2915' Silurian ls., top 2894' Acidized 500 gals. DISCOVERY WELL OF HOYLETON WEST POOL. Formerly D&A.

WHITE COUNTY

5S, 10E, Hawthorne Twp.

31, SE NE NW. D. T. Drlg. Co. (Was J. D. Turner) #1 E. Land. Comp. 6-28-55 IP 100 BOP after fracture treatment TD 3027' PB 3025' Cypress & Aux Vases ss. Epworth Cons. Pool. Formerly D&A.

6S, 9E, Herald Prairie Twp.

29, SW SW SE. Southern Oil Development (Was Ind. Farm Bureau) #1 H. G. Pearce. Comp. 6-7-55 IP 100 BOP & 110 BW after fracture treatment TD 3151' PB 2971' Bethel ss., top 2899' EXTENSION TO HERALD CONS. POOL. Formerly D&A.

6S, 10E, Emma Twp.

2, NW SE NW. Dearborn Oil & Gas Co. (Was Stanford Oil) #1 Crosthwaite. Comp. 6-28-55 IP 30 BOP after fracture treatment TD 2974' PB 2954' Hardinsburg, Bethel, & Aux Vases ss. Maunie North Cons. Pool. Formerly a producer.

2, SE NE NW. Dearborn Oil & Gas Co. (Was Stanford Oil Co.) #1 L. Manley. Comp. 6-28-55 IP 500 BOP after fracture treatment TD 3010' PB 2986' Aux Vases ss., top 2944' MaunieNorth Cons. Pool. Formerly a producer.

35, SW NW NW. Eastern Pet. Co. #1 Pearce Hrs. Comp. 6-28-55 IP 135 BOP after fracture treatment TD 2980' Aux Vases ss. & Rosiclare ss. Concord East Cons. Pool. Formerly a producer.

WINNEBAGO COUNTY

44N, 2E, Rockford Twp.

24, SW NW NW. Ivan A. Seele et al #1 Seele. Drlg. 2687' 6-28-55 WF. Formerly a junked hole.

PRODUCING WELLS PLUGGED - MAY 22 to JUNE 19, 1955*

Data furnished by Department of Mines and Minerals, Springfield, Illinois

Company	Farm and Well Number	Location	Total Depth in Feet	Date Plugged	Pool Name
		BOND COUNTY			
Magnolia Pet.	Elam #2	176' SL, 173' EL, SW SW, 3-6N-2W	1024	6-2-55	Woburn Cons.
" "	" #1	SW SW SW, 3-6N-2W	1040	6-2-55	" "
" "	" #4	499' SL, 820' WL, SW SW, 3-6N-2W	1026	6-2-55	" "
		CLARK COUNTY			
Pure Oil Co.	L. Weaver (300A) #3	70' SL, 230' EL, SW NW, 23-9N-14W	512	5-17-55	Johnson So.
" " " " " "	#16	130' NL, 180' EL, SE NW SW, 23-9N-14W	478	5-19-55	" "
		CLINTON COUNTY			
Robben Oil Co.	Robben #6	630' SL, 150' WL, SW SE, 5-1N-3W	987	5-31-55	Bartelso
E. J. Goldschmidt	Jaske Comm. #1	100' NL, 330' EL, NE SE, 1-2N-4W	2280	5-23-55	Frogtown No.
		CRAWFORD COUNTY			
Tide Water Assoc. Oil	N. L. Lindsay #2	82' NL, 210' EL, NE SW NW, 21-5N-11W	961	5-4-55	Main Cons.
Phipps & Waggoner	L. H. Shull #1	120' SL, 320' EL, NE NE, 3-5N-12W	910	5-26-55	" "
Ohio Oil Co.	L. N. Tohill a/c 3 #20	C SE NE, 31-6N-11W	956	5-11-55	" "
Clyde Bassett	C. C. Geeseman #1	1596' NL, 330' EL, NE NW, 22-6N-12W	960	5-26-55	" "
Topek Oil Co.	Catherine Duncan et al #4	990' NL, 600' WL, NW, 17-5N-12W	968	6-3-55	" "
Martha P. Moreland	Alice Stifle Maxwell #1	NE SE SW, 2-5N-12W	1100	6-18-55	" "
		EDWARDS COUNTY			
Moss & Wilson	Louis Cowling #1	S½ SW NW, 20-2S-14W	3059	5-31-55	Albion East
		HAMILTON COUNTY			
J. Simpkins	McGill #1	NE SW SE, 24-6S-5E	3221	5-24-55	Dale Cons.
" "	Grimes #1	SE NE NW, 2-6S-6E	3067	5-25-55	" "
		JEFFERSON COUNTY			
Keystone Oil Co.	Paul Mace #3-C	NE SW SW, 34-3S-3E	2807	6-16-55	King
Frank Strickland	C. W. Hall #1	NE NE NW, 6-3S-3E	2815	6-11-55	Mt. Vernon
" "	Johnson #2	NW NE NW, 27-3S-3E	2780	6-9-55	King

* Includes some wells plugged earlier but not previously reported.

PRODUCING WELLS PLUGGED - MAY 22 to JUNE 19, 1955 (Continued)

Company	Farm and Well Number	Location	Total Depth in Feet	Date Plugged	Pool Name
		LAWRENCE COUNTY			
Ohio Oil Co.	Robert Middagh #11	200' SL, 220' WL, SW SE NW, 32-4N-12W	1392	6-15-55	Lawrence
Murphy Oil Co. of Okla.	Stoltz Heirs #16	730' NL, 206' WL, NE SW, 32-4N-12W	1740	5-10-55	"
" " "	" " #10	540' NL, 260' WL, NE SW, 32-4N-12W	1382	5-24-55	"
" " "	" " #14	2270' SL, 1320' WL, NW NE SW, 32-4N-12W	1760	5-9-55	"
Ohio Oil Co.	J. W. Bolles a/c 2 #5	220' NL, 180' EL, NE SE, 18-4N-12W	1522	5-17-55	"
" " "	Robert Middagh #17	140' SL, 200' EL, SE NW, 32-4N-12W	1395	5-27-55	"
		MACON COUNTY			
F. L. Runyon	Otto Veech #1	NW NW NW, 12-16N-3E	2317	4-28-55	Oakley
		MADISON COUNTY			
Joseph Kesl, Jr.	Clarence Schlechte #7	500' NL, 330' EL, NE NW NE, 30-6N-6W	560	5-19-55	Livingston
		MARION COUNTY			
J. T. Thompson	Chas. F. Ryan #1	NW SW NW, 34-1N-2E	2190	5-18-55	Salem Cons.
		RICHLAND COUNTY			
Phillips Pet. Co.	Bullard #1	NE NW SW, 5-2N-10E	3323	5-26-55	Calhoun Cons.
J. W. Menhall	W. H. Cole #2	SE NW NW, 17-2N-14W	3200	5-31-55	Parkersburg Cons.
" " "	" " " #3	SW NW NW, 17-2N-14W	3217	5-26-55	" "
" " "	Chas. Weesner #1	SE SW NW, 17-2N-14W	3203	6-3-55	" "
" " "	" " #3	NE SW NW, 17-2N-14W	3202	6-1-55	" "
		SALINE COUNTY			
Reasor Oil Co.	Geo. Shaver #1	NE SW SW, 23-8S-7E	3038	6-1-55	Eldorado East
		WAYNE COUNTY			
C. E. Brehm	Mary E. Taafe Com. #1	SW SE NW, 4-2S-8E	3194	4-29-55	Clay City Con.
O. T. Dunlap	M. Felix #1	SW SW NE, 34-2S-8E	3439	6-4-55	Barnhill
		WHITE COUNTY			
Clark & Clark	O. Catlin #1-A	NW NW SE, 25-6S-8E	3006	5-24-55	Roland Cons.
Nation Drlg. Co.	Curtiss Meritt Comm. #1	333' SL, 307' WL, SE NW, 20-3S-8E	3488	5-20-55	Mill Shoals

DRY HOLES PLUGGED - MAY 22 to JUNE 19, 1955*

Data furnished by Department of Mines and Minerals, Springfield, Illinois

Company	Farm and Well Number	Location	Total Depth in Feet	Date Plugged	Wildcat or Pool Name
		BOND COUNTY			
H. F. Robison	Aaron Fox #1	SE SE NW, 33-7N-2W	2355	6-11-55	Woburn Con.
R.H. Troop & E. Yarbrough	Jenner #1	SE NW NE, 33-7N-2W	2354	6-2-55	Woburn Cons.
E.V. Richardson	Amelia M. Williams #1	NE SE SE, 35-5N-4W	1070	6-2-55	Wildcat
Joseph Kesl, Jr.	Simon Huber #1	SW SW SW, 22-6N-4W	830	6-15-55	"
Joe Kohlbrecher	Ostringer #1	340' SL, 228' WL, NE SW SW, 31-4N-4W	1500	6-10-55	"
		CHRISTIAN COUNTY			
V.S. & S. Drlg. Co.	Robt. H. Garvey #2	NW NW SE, 16-14N-3W	1929	5-28-55	Wildcat
L.A. McElmurray	Henniger #2	NW SE SW, 29-14N-3W	1776	6-2-55	Edinburg West
Earl L. Sagle	Arthur Boggs #2	271' SL, 355' WL, NE NW, 21-14N-3W	1780	5-23-55	" "
		CLARK COUNTY			
Max Wezelman	Uphoff #1	NE NE NW, 22-12N-14W	483	6-2-55	Inclose
J.E. Woofter Drlg. Co.	Myrtle Mills #1	NW NW NE, 24-9N-13W	852	5-20-55	Melrose
Woofter Drlg. Co.	Vern Davidson #5	NW SE SW, 13-9N-13W	853	5-24-55	"
Earnest Zink	J. E. Dever #1	370' SL, 330' EL, SE NE, 31-12N-14W	488	4-21-55	Westfield
Martin Tarble	Van Tarble #10	360' NL, 990' WL, NW, 1-11N-14W	615	5-2-55	Westfield East
Eldon Woltz	Brown #1	SE SE SE, 18-11N-10W	2207	4-27-55	Wildcat
		CLAY COUNTY			
Partlow & Cochonour	R.E. Duff #1	NE NE NE, 30-3N-8E	2730	6-9-55	Clay City Con.
M.H. Richardson	James Cogswell #1	NW NW SW, 18-5N-6E	2465	6-10-55	Iola Cons.
Sun Drlg. Co.	A. Buerster #1	SE SW SE, 2-4N-8E	3100	6-17-55	Passport
Don Baines	Laycox Hrs. #1	SW SE SW, 24-4N-7E	3037	5-31-55	Sailor Springs Cons.
Wayne Misener Drlg.	Opal Leonard #1-A	SW NW NW, 10-4N-7E	2600	6-7-5	" "
Shulman Bros.	Walter Specht #1	NW NW SE, 18-5N-7E	2888	6-10-55	" "
		CLINTON COUNTY			
Chas. K. Stein	Gerdes #1	NE SE NW, 1-2N-2W	2839	5-22-55	Boulder
Louis Kapp	Jensen #1	330' SL, 2310' WL, SW NW, 31-3N-2W	1140	6-2-55	Wildcat
Jenneman & Schwartz	Ben O. Haschoff #1	2310' NL, 990' WL, NW, 19-1N-2W	2804	6-16-55	"
E.J. Goldschmidt	Dierkes #1	330' SL, 414' EL, SW NW, 6-3N-2W	1231	5-29-55	"
Okaw Valley Co.	Martin Graul #1	940' NL, 330' EL, NE SE, 6-1S-5W	2058	6-8-55	"

* Includes some wells plugged earlier but not previously reported.

DRY HOLES PLUGGED - MAY 22 to JUNE 19, 1955 (Continued)

Company	Farm and Well Number	Location	Total Depth in Feet	Date Plugged	Wildcat or Pool Name
		CLINTON COUNTY (Continued)			
F. F. Farrar	M. L. Brandt #1	SW NW SW, 22-3N-3W	2560	6-9-55	Wildcat
J. B. Carlston	Swagler #3	SE SW NW, 10-2N-1W	1459	5-27-55	"
		COLES COUNTY			
M. C. Milam	Bolin #1	355' SL, 555' EL, NE SE, 24-14N-7E	1786	5-13-55	Wildcat
		CRAWFORD COUNTY			
K. C. Bell	J. Earl Miller et al #1	SE NW SE, 2-5N-11W	3202	5-28-55	Wildcat
Walter Collins	Price #1	NW NE SW, 28-6N-13W	3186	6-14-55	Main Cons.
John E. Carlson	Wesley-Mefford Com. #4	230' NL, 230' EL, SE NW NE, 8-5N-12W	1010	4-28-55	" "
Grant W. Kime	Harold Anderson #3	NE NE NW, 23-6N-12W	1623	6-7-55	" "
A. Eron	L. Midgett #1	SW NW SW, 3-5N-12W	1567	5-27-55	" "
Clyde Bassett	McClure #1	SW NE NE, 33-6N-12W	1024	5-27-55	" "
Elvin C. Lurker	L. Postlewate #1	SW NE NE, 21-6N-11W	1000	6-3-55	" "
M. H. Richardson	Walter Crowell #1	SE SE SE, 24-6N-13W	1516	5-22-55	" "
Walter H. Collins	F. E. McColpin #1	NE NW NW, 16-6N-13W	1051	6-13-55	" "
A. Eron	Weger et al #1	NE SE NW, 11-5N-12W	1545	6-3-55	" "
		EDGAR COUNTY			
Van Tarble	Frank Waite #3	SW NE NE, 16-12N-13W	638	6-10-55	Wildcat
Earnest Zink	Wm. Roll Comm. #4	SE SE SE, 18-14N-13W	947	5-14-55	"
Paris Drlg. Co.	Wellman #1	450' SL, 388' WL, NW SE, 9-12N-11W	1132	5-26-55	"
Sun Oil Co.	Clem R. Staley #1	SW SW SW, 32-13N-10W	1233	5-29-55	"
		EDWARDS COUNTY			
E. H. Morris	Conover #2	480' SL, 330' EL, NE SW, 13-2S-10E	3160	6-18-55	Albion Con.
" " "	Frank Schmittler #4	SE SE SE, 14-3S-10E	2440	5-11-55	" "
		EFFINGHAM COUNTY			
Partlow & Cochonour	Sickafus #1	NE NW NE, 10-6N-6E	3251	6-13-55	Hill East
Ben Reiss & Dave Coslet	Gaddy #2	NW SW SE, 1-6N-6E	2755	6-12-55	" "
M. H. Richardson	Alice Denton #1	NE SW SE, 35-6N-5E	2451	6-2-55	Iola Cons.
Kuykendall Drlg.	Gladys Ruffree #1	330' NL, 348' WL, NW SW, 30-6N-6E	2561	5-26-55	Wildcat
		FRANKLIN COUNTY			
C. E. Brehm	Watson et al Trustee #1	NW NW NE, 11-7S-4E	3348	5-13-55	Wildcat
" " "	Ira E. Westbrook #1-A	NW SW NE, 3-7S-4E	3266	5-30-55	"
		GALLATIN COUNTY			
Don Baines	Rollman-Peters #1	NE NW NE, 1-9S-10E	2845	5-20-55	Wildcat
Ralph C. Halbert	C.A. Porter #1	NW NE SW, 12-9S-9E	2476	5-23-55	"

DRY HOLES PLUGGED - MAY 22 to JUNE 19, 1955 (Continued)

Company	Farm and Well Number	Location	Total Depth in Feet	Date Plugged	Wildcat or Pool Name
		GALLATIN COUNTY (Continued)			
Noah Pet. Co.	C. G. Decker #1	1650' SL, 990' WL, SW, 7-8S-11E	2891	5-29-55	Wildcat
J. B. Buchman	Lucy L. Miller #1	NE NW NE, 7-9S-10E	2914	5-26-55	"
Calvert Drlt.	Blazier #1	SW SE NE, 20-7S-9E	2950	5-14-55	Herald Cons.
Collins Bros. Oil	Greene Comm. #1	NE NE SW, 34-7S-9E	3055	5-3-55	" "
Pintozzi Oil Co.	Hoff #1	NE NW SW, 22-8S-9E	2982	5-27-55	Inman W. Con.
W. O. Lucas	Daley #1	NW SW SE, 19-8S-10E	2771	5-23-55	" " "
Eastern Pet. Co.	Harliss Johnson #1-B	NE NW SE, 22-8S-10E	2125	5-9-55	Inman E. Con.
		HAMILTON COUNTY			
A. W. Cherry	Elmer Woodrow et al #1	SW NW NW, 28-4S-7E	3361	6-4-55	Bungay Cons.
R. W. Portis	Spillman #1	330' SL, 246' WL, SW NW NE, 33-6S-5E	1050	6-2-55	Cantrell Con.
Warren Loar	J. O. Williams #1	SW NW NE, 5-7S-5E	3252	5-27-55	" "
H. J. Schlafly	Ward Comm. #1	NW NE NW, 6-7S-5E	3262	6-13-55	" "
C. E. Brehm	Hall-Johnson Comm. #1	SE NW SW, 16-7S-5E	3261	5-25-55	" "
Eastern Drlg.	R. E. Johnson #1	SW NW NE, 31-6S-6E	3276	6-17-55	Dale Cons.
Calstar Pet.	Fred Stephens #1	NE SW SW, 16-5S-7E	3520	6-3-55	Thackeray
Ted Lindsay	H. Baker-Phipps Comm. #1	SE NE SE, 16-5S-7E	3535	5-29-55	Wildcat
C. E. Brehm	Hubert E. Howard et al #1	NE SE NW, 17-7S-6E	3558	6-15-55	"
		JASPER COUNTY			
Brown & Harrell	Herbert Kitchen #1	SE SE SE, 1-7N-10E	2400	6-2-55	Wildcat
Pure Oil Co.	Margaret Bergbower-B #1	C NE SE, 9-6N-10E	3358	5-25-55	Clay City Con.
		JEFFERSON COUNTY			
Albert Gentles	Hodges et al #1	NW NW NE, 2-3S-2E	2628	5-24-55	Williams Con.
Theo. R. Lindsay	Rudolph Nordin #1	NW NW SW, 6-3S-3E	2844	5-27-55	Mt. Vernon
C. S. Higgins	Sledge Hrs. #1	330' SL, 380' WL, SE NE, 20-1S-4E	2950	6-2-55	Divide East
E. A. Obering	Morgan #1	SW NE SE, 14-3S-2E	2820	6-9-55	Wildcat
F. L. Strickland	Gretta Marguis #1	NW NW SE, 30-3S-3E	2885	6-12-55	"
		LAWRENCE COUNTY			
F. T. Whittinghill	Raymond C. Swarens #1	NW SE SE, 31-3N-12W	1488	5-20-55	Lawrence
Elvis O. Lurker	Gillespie Hrs. #6	SW SE SE, 15-3N-12W	1726	5-2-55	"
		MCDONOUGH COUNTY			
Bur-Kan Pet. Co.	Katie Chipman #1	NE NE NE, 23-4N-2W	929	5-24-55	Wildcat
Lyle Brock	Mary N. Bunham #1	NE SW NE, 13-4N-3W	688	5-8-55	"
		MACOUPIN COUNTY			
Calvert Drlg.	Melvin H. Miller #1	SW SE NW, 21-9N-7W	2070	4-24-55	Spanish Needle Creek Gas

DRY HOLES PLUGGED - MAY 22 to JUNE 19, 1955 (Continued)

Company	Farm and Well Number	Location	Total Depth in Feet	Date Plugged	Wildcat or Pool Name
		MACOUPIN COUNTY (Continued)			
Calvert Drlg.	Oscar McLin #1	SW NW SE, 20-10N-7W	1970	5-27-55	Carlinville N.
		MARION COUNTY			
Clyde Bassett & C.R. Winn	Mercer #1	NW, 22-1N-2E	2113	5-21-55	Salem Cons.
T. M. Conrey	Herman Howe #1	SE NE NW, 10-2N-4E	2800	6-8-55	Iuka
Rochester Goodale Eng. Corp.	L. E. Littrell #1	NW SW SE, 11-2N-4E	4487	5-26-55	Iuka
Webster & Perrine	W. B. Frye #1-A	NE NW SW, 2-2N-4E	2795	5-18-55	Wildcat
		MERCER COUNTY			
L. Cofer	McCaw #1	507' SL, 476' WL, SW NW, 13-13N-5W	1300	5-26-55	Wildcat
		MONTGOMERY COUNTY			
O. A. Reed	Burris #1	SW NE NE, 7-9N-4W	636	5-25-55	Wildcat
		MOULTRIE COUNTY			
Frederking-Wagemann	Lane #1	SW NE SW, 6-12N-6E	1962	5-19-55	Wildcat
		PERRY COUNTY			
John Beadelston	Sprenger #1	SE SE NW, 7-5S-1W	1618	6-17-55	Wildcat
		PIKE COUNTY			
G. W. Chadwick	Allen #1	330' NL, 1652' EL, NW, 17-3S-4W	600	6-19-55	Wildcat
Walden & Babiak	Orr #1	255' NL, 16' EL, NW NE SW, 9-3S-4W	772	6-16-55	"
		RICHLAND COUNTY			
Olds Oil & Chemical Corp.	Paul B. De Long et al #1	NE NE SE, 22-4N-14W	3001	6-3-55	Amity West
Delbert H. Runyon	Fraizer #1	360' NL, 330' WL, NE NE, 25-3N-8E	3640	6-15-55	Clay City Con.
		ST. CLAIR COUNTY			
Jet Oil Co.	F. W. Bergmann #1	NW SE NE, 9-2N-6W	901	6-17-55	Wildcat
Norbert Friederich	Elmer Schuerer #1	330' NL, 1320' WL, NW, 3-1S-7W	480	4-12-55	"
" "	Schnur #1	330' SL, 355' WL, SW NE, 11-1S-6W	1040	4-13-55	"
Norman Wilkening	Haas #1	NW SW NW, 22-2N-6W	1060	5-23-55	"
Alch Drlg. Co.	W.A. Nicholson #1	990' SL, 650' WL, SW NW, 27-1N-7W	1613	6-9-55	"
		SALINE COUNTY			
Paco Pet. Corp.	Harned #1	NW NE NW, 8-9S-6E	1867	6-1-55	Wildcat
George & Wrather	Union Chemical #1	SW SE SW, 24-8S-6E	3030	5-24-55	"

DRY HOLES PLUGGED - MAY 22 to JUNE 19, 1953 (Continued)

Company	Farm and Well Number	Location	Total Depth in Feet	Date Plugged	Wildcat or Pool Name
		SALINE COUNTY (Continued)			
Byford York & J. L. Oliver	Luther Bourland #1	300' NL, 310' EL, NE SE, 17-8S-7E	2284	6-6-55	Eldorado Con.
Lawton Hedrick	Paul Doer #1	345' SL, 330' WL, SE NW, 16-8S-7E	2930	5-20-55	" "
George & Wrather	Pierson Comm. Unit #2	440' NL, 413' WL, NW SE, 16-8S-7E	2275	5-26-55	" "
Spire et al	T. L. Dodd #1	NE SW NW, 11-8S-7E	2968	5-25-55	" "
F. L. Beard	Adams Comm. #1	280' SL, 410' EL, SW NE, 16-8S-7E	2265	6-5-55	" "
Inland Prod., Inc.	Frank Hanseman #1	480' SL, 350' WL, SE, 9-8S-7E	2955	6-1-55	" "
Walter Duncan	Allen #3	NE NE SW, 11-8S-7E	2242	6-2-55	" "
N. L. Grant	Campbell Comm. #2	590' SL, 380' EL, NW SE, 20-8S-7E	2913	5-28-55	" "
Sam G. Walker	Anthony Ruffo #1	NW NE SE, 34-8S-6E	2093	6-3-55	Harrisburg
Donald L. Foote	Willard Bramlet #1	SW NW NW, 35-8S-6E	2044	5-24-55	"
		SANGAMON COUNTY			
W. F. Wooters	Motters #2	SE SW NE, 10-14N-4W	1768	6-19-55	New City
Gulf Ref. Co.	H. Dambacher Comm. #1	NE NW NW, 15-13N-5W	2177	6-17-55	Wildcat
Otta Krachik	E. D. Walker #1	NE SE NE, 12-14N-4W	1730	6-8-55	"
		WABASH COUNTY			
Burr Lambert	Brines #1-B	NE NW SW, 9-1S-13W	2605	6-13-55	Wildcat
J. E. Bauer	Hugh Litherland #1	990' SL, 1265' EL, SE, 17-1N-12W	717	6-8-55	Allendale
Cecil Keneipp	Gilliatt-Price #1	409' SL, 923' EL, SE NE, 14-1N-12W	1659	5-27-55	"
		WASHINGTON COUNTY			
N. A. Baldridge	Sawyer #2	SE SE NW, 33-2S-1W	1426	6-10-55	Ashley
Collins Bros. Oil Co.	Ralph Cohlmeyer #1	SE NE SW, 9-2S-2W	3149	6-1-55	Beaucoup
M. Mazzarino	Martha Kasten #1	NE NE SW, 9-1S-1E	1400	5-27-55	Irvington
Jet Oil Co.	Nierman #1	SW SW SW, 8-1S-1W	1695	6-15-55	Wildcat
Inland Oil Co.	Chas. Klapproth #1	NW NW SE, 27-2S-2W	1545	6-4-55	"
Dale Hopkins	Waldo Finke #1	NE SE NW, 34-2S-2W	1451	6-4-55	"
Albert Barkman	Pieszchalski #1-A	330' SL, 230' EL, NW SW, 28-3S-1W	1552	5-28-55	"
M. Mazzarino	Theo Lizewski #1	SE SW NW, 34-3S-2W	1266	5-16-55	"
		WAYNE COUNTY			
Texas Co.	W. K. Niccum #1	NW NW NE, 34-2S-5E	3305	5-19-55	Wildcat
Fred Bragassa	W. J. Fox #1	SW SE NW, 9-1S-8E	3239	5-24-55	Clay City Con.
M. H. Caldwell	L. Hauck #1 Comm. C	N½ NW NE, 20-1S-7E	3302	6-8-55	" " "
L. A. Ratcliff	Wm. Farris #A-1	SW NW SE, 20-1N-8E	3130	5-31-55	" " "
McKelvy & Sipoha	Straw #1	330' NL, 405' EL, NW SE, 23-2S-9E	3352	5-20-55	Ellery Cons.

DRY HOLES PLUGGED - MAY 22 to JUNE 19, 1955 (Continued)

Company	Farm and Well Number	Location	Total Depth in Feet	Date Plugged	Wildcat or Pool Name
		WHITE COUNTY			
Slagter Prod. Co.	Morrill #1	SW SW NW, 15-6S-10E	3084	5-9-55	Concord Con.
Minerva Oil Co.	Phillip & Ada Ramsey #3	NW NE SE, 33-6S-10E	2928	6-1-55	"
Paul J. McIntyre	York #1	NW SW SE, 20-6S-10E	3140	5-29-55	"
Nat'l. Assoc. Pet.	Bolehcber-Johnson Unit #4	SE SE NE, 35-5S-10E	3125	5-8-55	Maunie N. Con.
H. Paul Maier	E. A. Doty et al #1	SE SE SE, 31-4S-14W	3138	6-2-55	New Harmony Cons.
C. L. Lauderdale	Garrison #1-A	NW NE NE, 4-7S-8E	3176	5-2-55	Roland Cons.
D. H. Lovelace Drlg.	W.E. Johnson #1	W½ NW NE, 35-6S-8E	2989	5-29-55	" "
Acme Drlg. Co.	Ray Johnson #3	NE SW NW, 36-6S-8E	3023	4-9-55	" "
C. E. O'Neal & Co.	Loland Austin et al #1	SW SW NE, 27-6S-8E	3270	5-2-55	Wildcat
J. H. Miskell	Vaught-Renshaw Comm. #A-1	SE NE NW, 25-5S-9E	2802	6-3-55	"
Paul J. McIntyre	Williams Estate #1	SW SW NW, 3-5S-10E	3250	5-17-55	"
Viola L. Jansen	V. W. Kelley #1	SE SE SW, 29-6S-8E	3200	6-1-55	"
B. Michael Beeler	Peterson-Allen Comm. #1	SE SE NW, 4-6S-8E	3505	5-30-55	"
C. & W. Oil Co.	Claude Carter #1	SW SE SE, 5-4S-10E	2250	5-26-55	"

Some Recent Publications of Interest to
the Petroleum Industry
by
ILLINOIS GEOLOGICAL SURVEY
Urbana, Illinois

Ill. Pet. 66. Illinois Oil-Field Brines: Their Geologic Occurrence and Chemical Composition (1952). 25 cents.

Ill. Pet. 70. Developments in Illinois and Indiana in 1953. Gratis.

Ill. Pet. 71. Oil and Gas Development in Illinois During 1953. Gratis.

R.I. 170. Petrology and Sedimentation of Upper Chester Sandstones (1953). Gratis.

R.I. 172. Structural History of the Centralia Area (1954). 25 cents.

Cir. 160. Summary of Stratigraphy Shown in Geologic Cross-Section of Illinois Basin (1954 reprint). Geologic cross-section of Illinois basin, to accompany circular. Cross-section map $1.00. Circular gratis.

Cir. 180. Some Important Aspects of Water Flooding in Illinois (1952). Gratis.

Cir. 183. Short Papers on Geologic Subjects: (1) Some New Observations on Niagaran Reefs in Illinois. (2) The Chouteau Formation of Illinois (1953). Gratis.

Cir. 191. Filter Cake Formation and Water Losses in Deep Drilling Muds (1954). Translated from German. Gratis.

Cir. 193. Summary of Water Flood Operations in Illinois Oil Pools During 1953. Gratis.

Cir. 194. The Flow of Fluids through Sandstones (1955). Trans. from German. Gratis.

Cir. 195. Faults and Other Structures in Southern Illinois (1955). Gratis.

Preliminary Structure Map of the "Trenton" in Illinois. Contours show sea-level elevation on top of the "Trenton" at 100-foot intervals. Size, 18 x 32 inches. 30 cents. (Jan. 1954).

Oil and gas development maps, in square units of 9 townships each, on a scale of 2 inches = 1 mile. Blue-line prints, revised every 3 months. Available for most of south-central Illinois between Decatur and Harrisburg, the Indiana line and Edwardsville. 60 cents each.

ABBREVIATIONS USED IN THIS REPORT

Abd.—Abandoned
AF—After fracture treatment
BOF—Barrels of oil flowing
BOP—Barrels on pump
BW—Barrels of water
C—Center
CDU—Completion data unreported; to be given when available
CO—Cleaning out
Comp.—Completed
Crg.—Coring
Csg.—Casing
D & A—Dry and abandoned
Drlg.—Drilling
DST—Drill stem test
E—East ½
Fm.—Formation
Fsg.—Fishing
IP—Initial production
Loc.—Location
Ls.—Limestone
MIM—Moving in material
MIRT—Moving in rotary tools
MIST—Moving in standard tools
N—North ½
NE—Northeast ¼
NR—No report
NW—Northwest ¼
PB—Plugged back
POP—Putting on pump
RURT—Rigging up rotary tools
RUST—Rigging up standard tools
S—South ½
SD—Shut down
SDO—Shut down orders
SDR—Shut down for repairs
SE—Southeast ¼
SG—Show of gas
Sh.—Shale
SITR—Shut in tank room
SO—Show of oil
Spd.—Spudded or spudding
Ss.—Sandstone
SSO—Slight show of oil
SW—Southwest ¼
Swb.—Swabbing
Temp. abd.—Temporarily abandoned
TD—Total depth
Tstg.—Testing
Twp.—Township
UR—Underreaming
W—West ½
WF—Wildcat far (more than 2 miles from production)
WN—Wildcat near (½ to 2 miles from production)
WOC—Waiting for cement to set
WOST—Waiting on standard tools
330′ SL—330 feet from the south line

(10255—16M—2-55)

553.2805
ILL
cop.1

State of Illinois
William G. Stratton, Governor
Department of Registration and Education
Vera M. Binks, Director

Division of the
STATE GEOLOGICAL SURVEY
John C. Frye, Chief
Urbana, Illinois

No. 225 OIL AND GAS DRILLING REPORT July 1955

Monthly Report
OIL AND GAS DRILLING IN ILLINOIS

By

Virginia Kline and J. Van Den Berg

THE LIBRARY OF THE

Summary by Counties

	Completed Wells	Producing Wells	Drilling Wells	Locations	Permits to Drill° Total	Permits to Drill° Wildcat
Adams	0	0	1	0	1	1
Bond	7	4	7	1	14	5
Christian	6	2	3	2	4	2
Clark	6	5	2	1	32	2
Clay	19	11	13	2	16	5
Clinton	6	4	9	0	11	2
Coles	3	2*	2	1	4	1
Crawford	25	15	23	0	43	3
Cumberland	4	0	1	0	2	1
Edgar	2	0	1	0	1	0
Edwards	15	8	11	1	19	7
Effingham	5	2	1	1	7	0
Fayette	3	0	0	1	3	1
Franklin	7	6	6	0	15	4
Gallatin	29	22	21	2	44	7
Hamilton	23	11	15	1	25	6

(Concluded on page 3)

Summary by Counties (Concluded)

	Completed Wells	Producing Wells	Drilling Wells	Locations	Permits to Drill° Total	Permits to Drill° Wildcat
Iroquois	1	0	1	0	0	0
Jackson	1	0	0	0	0	0
Jasper	18	16	14	0	18	2
Jefferson	9	5	6	2	13	5
Jersey	0	0	2	1	1	1
Kankakee	0	0	0	1	0	0
LaSalle	0	0	1	0	0	0
Lawrence	38	31	45	3	82	2
Logan	0	0	2	0	1	1
McDonough	0	0	1	2	0	0
Macon	0	0	4	1	4	3
Macoupin	3	0	1	0	1	1
Madison	5	0	3	0	4	3
Marion	11	6	6	1	21	5
Mercer	1	0	0	0	0	0
Montgomery	2	0	1	0	7	1
Perry	0	0	1	0	4	1
Piatt	1	0	0	0	1	1
Pike	3	2**	1	1	1	1
Pope	1	0	0	0	0	0
Pulaski	0	0	1	0	1	1
Randolph	2	0	0	0	0	0
Richland	11	8	8	0	11	2
St. Clair	3	1	1	0	2	2
Saline	44	24	19	9	42	19
Sangamon	5	1	4	2	9	6
Shelby	1	0	1	0	0	0
Tazewell	0	0	2	0	0	0
Wabash	9	4	16	0	28	5
Washington	22	11	10	0	49	7
Wayne	34	23	21	4	39	7
White	41	27	43	1	54	5
Williamson	0	0	1	0	2	2
Winnebago	0	0	1	0	0	0
	426	251	333	41	636	130

o Issued by Department of Mines and Minerals, Springfield, Illinois, June 27 through July 30, 1955.

* Includes 1 gas well.

** Includes 2 gas wells.

New Pools in July:

Cooks Mills Gas, Coles County (M. & E. Drilling Co. #1 W. V. Young, 26-14N-7E); Elba, Gallatin County (Ervin Drlg #1 H. L. Logan, 22-8S-8E); Okawville North, Washington County (Sun Oil #1 A. Duerkob, 3-1S-4W); Mitchellsville, Saline County (Sunray Oil #5 A. Sisk, 15-10S-6E); Raleigh South, Saline County (C. E. O'Neal #1 Wettaw, 20-8S-6E); Freeburg South, St. Clair County (A. W. Cher #2 E. Behrens, 23-1S-7W); St. Jacob East, Madison County (T. S. Doran #1 Leder*, 12-3N-6W).

Extensions to Pools in July: Main Consol., Crawford County (W. Montgomery #1 Dart et al, 1-6N-14W); Phillipstown Consol., Edwards County (C. C. Beebe #1 Millar, 7-3S-14W); Herald Consol., Gallatin (Collins Bros. #1 Hale, 24-7S-9E); Thackeray, Hamilton County (Calstar Pet. #1 W. B. Stephens, 16-5S-7E); Edinburg West , Sangamon County (O. Krachik #2 Smith, 12-14N-4W); Fishhook, Pike County (W. Walden #1 Fox, 29-3S-4W); Clay City Consol., Jasper County (M. L. Van Fossen #1 R. Danforth et al, 9-5N-10E); Eldorado Consol., Saline County (Superior #2 R. G. Thomas* 25-8S-6E; Van Dresser #1 Bramlet, 19-8S-7E); Cantrell Consol., Saline County (Brehm #1 Gill Comm., 30-7S-5E).

New Pay in Pool

Pool	County	Producing Horizon	Approximate Depth to Top. Feet
Mattoon	Coles	Carper sandstone	2950

* Old well worked over.

* *

The

GEOLOGIC COLUMN FOR SOUTHERN ILLINOIS

and lists of

OIL AND GAS POOLS AND PRODUCING STRATA IN ILLINOIS

is issued annually as a supplement to the Drilling Report.

* *

New Pools Discovered from August 1954 through July 1955

Pool: County	Twp.	Range
August		
Dubois Central: Washington	3S	1W
September		
Iola Central: Clay	5S	5E
Harristown: Macon	16N	1E
October		
Edinburg West: Christian	14N	3W
Baldwin: Randolph	4S	6W
Eldorado North: Saline (1)	8S	7E
November		
Cooks Mills East: Coles	14N	7E
Elliottstown East: Effingham	7N	7E
December		
Harco: Saline	8S	5E
New City: Sangamon	14N	4W
January 1955		
Exchange East: Marion	1N	4E
Samsville Northwest: Edwards	1N	10E
February		
None		
March		
Elkton: Washington	2S	4W
April		
Fish Hook: Pike*	3S	4W
May		
None		
June		
Glenarm: Sangamon	14N	5W
Hoyleton West: Washington	1S	2W
Kincaid: Christian	13N	3W
July		
Cooks Mills Gas: Coles	14N	7E
Elba: Gallatin	8S	8E
Freeburg So: St. Clair	1S	7W
Mitchellsville: Saline	10S	6E
Okawville No: Washington	1S	4W
Raleigh South: Saline	8S	6E
St. Jacob East: Madison	3N	6W

(1) Now included in Eldorado Consolidated.
* Completed in April; announced in June.

Well Completions in Illinois

Summary by Months, January 1954 - July 1955

	Pool Wells			Wildcat Wells				
	Oil	Gas	Dry	New Pools	Exten-sions	Dry Near(a)	Dry Far(b)	Total
1954								
Jan.	182	0	73	4	10	41	28	338(19
Feb.	94	1	56	0	2	11	11	175(4)
Mar.	82	0	51	2	9	24	12	180(8)
Apr.	123	1	64	3	4	27	21	243(6)
May	142	2	84	2	7	28	20	285(3)
June	135	1	63	5	1	23	21	249(11
July	191	0	80	0	4	33	34	342(1
Aug.	142	0	62	1	4	41	17	267(1
Sept.	173	1	82	2	6	24	18	306(1
Oct.	165	1	102	3	8	32	25	336(7)
Nov.	168	1	67	2	5	24	30	297(8)
Dec.	196	1	87	2	8	30	19	343(6)
	1,793	9	871	26	68	338	256	3,361(1
1955								
Jan.	165	0	78	2	7	31	22	305(2)
Feb.	128	1	66	0	0	30	15	240
Mar.	133	0	60	1	1	25	17	237(4)
Apr.	172	0	80	1**	8	27	24	312(7)
May	143	1	64	0	4	25	21	258(4)
June	196	0	106	3	6	34	20	365(8)
July	245	1	90	7**	10**	54	31	438(1

* Figures in parentheses refer to number of producing wells included in total which had previously been completed as dry holes.
(a) One-half mile to two miles from nearest production.
(b) Over two miles from nearest production.
** Includes one gas well.

Illinois Completions and Production

Since January 1, 1954

	Completions°	Producing Wells	Production (Thousands of barrels)1/ New Fields	Old Fields 2/	Total
1954					
January	319	196(19)a/	4,591	577	5,168
February	171	97(4)	4,401	564	4,965
March	172	93(8)	4,859	639	5,498
April	237	131(6)	4,780	631	5,411
May	282	153(3)	4,904	630	5,534
June	238	142(11)	5,045	672	5,717
July	331	195(11)	4,845	676	5,521
August	257	147(10)	4,738	669	5,407
September	291	182(15)	4,767	666	5,433
October	329	177(7)	5,353	669	6,022
November	289	176(8)	5,299	698	5,997
December	338	207(5)	5,548	719	6,267
	3,254	1,896(107)	59,130	7,810	66,940
1955					
January	303	174(2)	5,596	678	6,274
February	240	129	5,277	638	5,915
March	233	135(4)	6,011	738	6,749
April	305	181(7)	5,893	733	6,626
May	254	148(4)	6,236	742	6,978
June	357	205(8)	6,168*	775*	6,943**
July	426	263(12)	6,465*	800*	7,265**

* Estimated by Illinois State Geological Survey.

** Estimated by Illinois State Geological Survey from Oil and Gas Journal Report.

1/ Production figures based on Illinois Basin Scout Association's Pipe Line Production Report.

2/ Includes Devonian production at Sandoval and Bartelso.

o Includes only oil and gas producers and dry holes.

a/ Figures in parentheses refer to number of producing wells included in totals which had previously been completed as dry holes.

Wells in the New Pools*, August 2, 1955

County and Pool	Producing Wells	Abandoned Wells	Dry Holes	Drilling Wells	Locations
Bond: Dudleyville East	2	0	2	0	0
Old Ripley	38	0	11	3	0
Sorento	2	6	8	0	0
Woburn Consol.	79	14	32	3	1
Bond, Clinton: Beaver Creek	13	3	19	0	0
Bond, Montgomery: Panama	3	8	17	0	0
Christian: Assumption Consol.	155	16	23	0	0
Assumption South	1	2	4	0	0
Kincaid	1	0	0	3	1
Mt. Auburn Consol.	85	2	23	0	0
Pana	4	0	0	0	0
Christian, Sangamon: Edinburg West	24	2	17	1	0
Clark: Melrose	5	0	5	0	0
Melrose South	1	0	2	0	0
Oak Point	1	1	2	0	0
Weaver	31	7	10	0	0
Westfield East	7	6	22	0	0
Clay: Bible Grove South	2	1	4	0	0
Clay City West	16	6	19	0	0
Flora	31	11	20	0	0
Flora South	3	1	8	0	0
Hord	9	0	10	0	0
Hord South	21	0	10	0	0
Ingraham	26	6	16	0	0
Iola Central	1	0	1	0	0
Iola South	12	3	9	0	0
Kenner	38	8	15	0	0
Kenner North	28	4	8	0	0
Kenner West	30	0	5	0	0
Louisville North	1	0	1	0	0
Noble West	1	0	2	0	0
Oskaloosa	36	0	11	0	0
Oskaloosa East	2	1	6	0	0
Oskaloosa South	3	0	6	0	0
Passport	44	14	21	0	0
Passport West	3	0	4	0	0
Riffle	4	1	5	0	0
Sailor Springs Central	1	1	1	0	0
Schnell South	2	1	3	0	0
Stanford South	14	6	12	0	0
Toliver East	4	0	8	0	0
Toliver South	1	0	0	0	0
Xenia	1	0	5	0	0
Xenia East	15	0	4	0	0
Clay, Effingham: Iola Consol.	183	41	73	2	0
Sailor Springs Consol.	629	109	267	4	1

Wells in the New Pools*, August 2, 1955 (Continued)

County and Pool	Producing Wells	Abandoned Wells	Dry Holes	Drilling Wells	Locations
Clay, Wayne, Richland, Jasper:					
Clay City Consol.	3003	968	1085	32	4
Clinton: Bartelso East	12	0	6	0	0
Bartelso South	2	1	3	0	0
Bartelso West	6	6	14	0	0
Beaver Creek South	22	17	36	0	0
Boulder	40	7	20	0	0
Carlyle North	34	6	25	0	0
Centralia West	3	6	9	0	0
Frogtown North	29	3	14	0	0
Hoffman	17	33	15	0	0
Huey	4	3	5	0	0
Huey South	10	0	4	0	0
Keyesport	7	6	10	0	0
New Memphis	26	0	4	3	0
New Memphis North	4	0	1	0	0
Posey	1	1	8	0	0
Posey East	2	0	0	0	0
Sandoval West	1	0	3	0	0
Shattuc	25	3	22	1	0
Clinton, Marion: Centralia	454	541	84	0	0
Coles: Cooks Mills	1	3	8	1	0
Cooks Mills Gas	1	0	0	0	0
Cooks Mills East	3	0	1	0	0
Mattoon	361	62	78	0	0
Westfield North	1	1	9	0	0
Crawford: New Hebron East	1	1	3	1	0
Cumberland: Hidalgo North	1	1	2	0	0
Cumberland, Effingham: Lillyville	8	0	7	1	0
Edgar: Dudley	62	12	48	0	0
Dudley West	1	0	2	0	0
Elbridge	27	11	9	0	0
Grandview	2	10	14	0	0
Edgar, Clark: Inclose	3	11	14	0	0
Edwards: Albion East	23	10	27	0	0
Bone Gap Consol.	34	22	28	0	0
Bone Gap East	1	1	6	0	0
Bone Gap West	1	0	0	0	0
Browns South	2	1	3	1	0
Ellery East	17	0	7	1	0
Ellery North	3	3	4	0	0
Ellery South	3	5	13	0	0
Mills Prairie North	2	0	1	0	0
Parkersburg South	6	2	11	0	0
Samsville North	10	6	12	0	0
Samsville Northwest	1	0	0	0	0
Samsville West	5	0	6	0	0
Edwards, Wabash: Browns	38	11	18	0	0

Wells in the New Pools*, August 2, 1955 (Continued)

County and Pool	Producing Wells	Abandoned Wells	Dry Holes	Drilling Wells	Locations
Edwards, Wayne: Ellery Consol.	145	18	73	7	0
Maple Grove Consol.	75	20	32	0	0
Edwards, White: Albion Consol.	358	52	155	2	0
Effingham: Bible Grove North	4	3	3	0	0
Eberle	5	1	4	0	0
Elliottstown East	1	0	1	0	0
Elliottstown North	2	0	4	0	0
Evers	3	1	7	0	0
Hill East	19	0	15	1	0
Mason	4	8	11	0	0
Mason North	8	2	3	0	0
Fayette: Laclede	2	2	3	0	0
Patoka West	14	3	10	0	1
St. James	140	52	25	0	0
St. Paul	14	4	7	0	0
Fayette, Effingham: Louden	1998	185	241	0	1
Franklin: Akin	13	2	12	0	0
Akin West	6	0	6	0	0
Benton	153	90	17	0	0
Benton North	49	6	23	0	0
Bessie	1	0	2	0	0
Christopher Consol.	15	1	0	1	0
Ewing	3	5	13	0	0
Sesser	27	9	17	0	0
Taylor Hill	2	1	4	0	0
Thompsonville East	6	0	7	0	0
Thompsonville North	50	21	43	0	0
Valier	1	0	1	0	0
West Frankfort	60	7	34	1	0
Whittington	28	2	29	0	0
Whittington South	10	0	4	0	0
Whittington West	2	11	5	0	0
Gallatin: Ab Lake	1	2	3	0	0
Ab Lake West	6	1	1	0	0
Elba	1	0	0	1	0
Inman East Consol.	295	28	74	0	0
Inman West Consol.	189	31	111	7	0
Junction	17	3	14	1	0
Junction East	2	0	3	0	0
Junction North	9	3	9	1	0
Omaha	46	7	37	0	0
Omaha East	1	0	2	0	0
Ridgway	1	1	4	1	0
Shawneetown East	3	0	3	0	0
Shawneetown North	2	1	2	2	0
Gallatin, Saline: Omaha South	4	1	5	0	0
Hamilton: Aden South	17	2	11	0	0
Belle Prairie	10	1	14	0	0
Blairsville West	8	2	10	0	0
Bungay Consol.	158	32	78	5	0

Wells in the New Pools*, August 2, 1955 (Continued)

County and Pool	Producing Wells	Abandoned Wells	Dry Holes	Drilling Wells	Locations
Cantrell North	9	0	8	4	0
Dahlgren	2	41	15	0	0
Dale Consol.	736	193	221	3	1
Thackeray	52	5	26	0	0
Walpole	94	3	54	0	0
Walpole South	2	0	7	0	0
Hamilton, Saline, Franklin:					
Cantrell Consol.	121	11	74	3	0
Jackson: Elkville	1	0	4	0	0
Jasper: Bogota	7	1	6	0	0
Bogota South	17	6	11	0	0
Hunt City South	2	2	4	0	0
Newton	2	2	5	0	0
Ste. Marie	18	7	10	0	0
Ste. Marie West	4	0	6	0	0
Wakefield North	1	0	4	0	0
Willow Hill East	7	11	19	0	0
Jefferson: Belle Rive	3	2	6	0	0
Boyd	107	8	12	0	0
Coil West	8	8	6	0	0
Cravat	9	2	6	0	0
Divide	7	5	7	1	0
Divide East	33	8	22	0	0
Divide South	4	0	9	0	0
Divide West	49	8	12	0	0
Ina	1	2	4	0	0
Ina North	1	0	3	0	0
King	75	14	55	1	1
Lynchburg	2	0	6	0	0
Markham City	11	8	9	0	0
Markham City West	29	5	12	0	0
Mt. Vernon	4	5	13	0	0
Nason	1	0	3	0	0
Reservoir	7	3	11	0	0
Roaches	7	6	13	0	0
Roaches North	32	2	7	0	0
Waltonville	3	1	6	0	0
Williams Consol.	35	1	11	0	0
Woodlawn	123	65	37	1	0
Jefferson, Washington:					
Irvington East	11	0	7	1	0
Jefferson, Wayne: Markham City North	9	9	9	0	0
Lawrence: Beman	12	11	5	0	0
Beman East	3	2	3	0	0
Lawrence West	23	1	12	0	0
Ruark	17	10	36	0	0

Wells in the New Pools*, August 2, 1955 (Continued)

County and Pool	Producing Wells	Abandoned Wells	Dry Holes	Drilling Wells	Locations
Ruark West Consol.	45	5	31	0	0
Russellville (gas)	1	59	17	1	0
St. Francisville East	18	0	7	0	0
Sumner	1	1	8	0	0
Macon: Decatur	6	0	3	0	0
Harristown	1	0	1	1	0
Oakley	3	2	1	0	0
Macon, Christian: Blackland	14	1	9	0	0
Macoupin: Carlinville North	1	6	6	0	0
Plainview	1	0	5	0	0
Staunton	1	0	2	0	0
Staunton West	1	0	4	0	0
Madison: Livingston	39	10	106	0	0
Livingston East	1	0	4	0	0
Livingston South	32	2	66	0	0
Marine	134	12	28	0	0
St. Jacob	42	11	6	0	0
St. Jacob East	1	0	0	0	0
Marion: Alma	3	2	6	0	0
Exchange	1	0	5	0	0
Exchange East	10	0	1	1	0
Iuka	34	2	12	0	1
Junction City South	1	0	5	0	0
Kinmundy	2	0	10	0	0
Miletus	12	3	6	0	0
Odin	28	1	11	0	0
Patoka	81	89	34	0	0
Patoka East	55	9	10	1	0
Patoka South	25	1	2	0	0
Raccoon Lake	46	1	17	0	0
Tonti	79	16	17	0	0
Wamac East	4	0	10	0	0
Marion, Clinton: Fairman	25	16	23	0	0
Marion, Jefferson: Salem Consol.	2230	511	149	2	0
Montgomery: Mt. Olive	2	5	8	0	0
Raymond	2	8	24	0	0
Raymond East	5	0	6	0	0
Morgan: Prentice	6	0	0	0	0
Waverly (gas)	8	0	6	0	0
Moultrie: Gays	4	1	2	0	0
Perry: Tamaroa	13	3	12	0	0
Pike: Fishhook	3	0	0	0	0
Randolph: Baldwin	2	0	1	0	0
Tilden	23	0	7	0	0
Richland: Amity	1	3	6	0	0
Calhoun East	5	0	9	0	0
Calhoun North	1	1	3	0	0
Olney Consol.	45	45	47	0	0
Olney South	32	5	17	0	0

Wells in the New Pools*, August 2, 1955 (Continued)

County and Pool	Producing Wells	Abandoned Wells	Dry Holes	Drilling Wells	Locations
Ritter	2	2	9	0	0
Ritter North	1	1	3	0	0
Schnell	2	2	7	0	0
Seminary	6	2	6	0	0
Stringtown	28	4	18	0	0
Richland, Clay: Passport South	4	1	8	1	0
Richland, Edwards:					
Parkersburg Consol.	166	107	110	0	0
Parkersburg West	6	4	11	0	0
Richland, Jasper: Dundas East	53	6	39	0	0
Richland, Wayne: Calhoun Consol.	73	27	47	0	0
St. Clair: Freeburg South	1	0	0	0	0
Saline: Eldorado Consol.	189	2	52	8	3
Eldorado East	19	1	10	0	0
Francis Mills	1	0	5	0	0
Harco	1	0	0	0	0
Harrisburg	5	0	6	1	1
Mitchellsville	1	0	0	0	0
Omaha West	5	1	5	0	0
Raleigh	36	0	8	0	0
Raleigh South	1	0	0	1	0
Roland West	1	0	5	0	0
Saline, Hamilton: Long Branch	5	2	17	0	0
Sangamon: Glenarm	1	0	0	0	0
New City	3	0	2	0	0
Roby	1	1	1	1	0
Shelby: Clarksburg	1	1	4	0	0
Lakewood	11	1	9	0	0
Shelbyville	1	4	6	0	0
Stewardson	5	1	1	0	0
Wabash: Bellmont	3	1	5	0	0
Browns East	42	10	17	0	0
Friendsville Central	3	2	3	0	0
Friendsville North	6	7	22	0	0
Gards Point	1	0	6	0	0
Gards Point North	1	0	4	0	0
Keensburg South	14	1	26	0	0
Lancaster Central	5	9	6	0	0
Lancaster East	4	0	12	0	0
Lancaster South	10	2	14	0	0
Lexington	7	4	12	0	0
Lexington North	1	1	3	0	0
Mt. Carmel	309	124	91	1	0
Rochester	25	9	21	0	0
Wabash, Edwards: Berryville Cons.	7	11	21	0	0
Wabash, Lawrence: Lancaster	58	42	38	0	0
Washington: Ashley	5	0	4	3	0
Beaucoup	14	0	2	0	0
Beaucoup South	19	2	12	0	0
Cordes	90	52	14	0	0

Wells in the New Pools*, August 2, 1955 (Continued)

County and Pool	Producing Wells	Abandoned Wells	Dry Holes	Drilling Wells	Locations
Dubois	24	13	21	2	0
Dubois Central	3	0	0	0	0
Dubois West	1	0	5	0	0
Elkton	2	0	0	0	0
Hoyleton West	1	0	0	0	0
Irvington	94	19	26	0	0
Irvington North	23	0	6	1	0
McKinley	1	18	13	0	0
Okawville	3	0	4	1	0
Okawville North	1	0	0	1	0
Posen	4	0	4	0	0
Posen North	1	0	1	0	0
Richview	3	0	6	0	0
Wayne: Barnhill	71	47	41	0	0
Coil	12	5	13	0	0
Covington South	3	5	7	0	0
Goldengate East	1	0	0	0	0
Goldengate North Consol.	22	5	19	0	0
Half Moon	27	4	13	2	0
Johnsonville Consol.	330	68	88	1	1
Johnsonville North	1	0	5	0	0
Johnsonville South	23	8	16	0	0
Johnsonville West	17	8	20	0	0
Keenville	47	6	21	0	0
Keenville East	3	0	3	0	0
Locust Grove	6	0	10	0	0
Locust Grove South	1	0	0	0	0
Mayberry	2	5	9	0	0
Mt. Erie North	7	4	19	0	0
Orchardville	7	0	5	2	0
Rinard North	9	1	10	0	0
Zenith	1	1	6	0	0
Zenith North	13	0	7	0	0
Zenith South	7	7	8	0	0
Wayne, Hamilton: Aden Consol.	80	18	24	0	0
Wayne, White: Goldengate Consol.	161	38	86	0	0
White: Black River	1	0	1	0	0
Burnt Prairie South	2	0	2	0	0
Carmi	4	4	14	0	0
Carmi North	4	2	9	0	0
* Centerville	7	3	13	0	0
**Concord Consol.	106	15	35	0	0
Enfield	15	2	9	0	0
Epworth Consol.	56	5	38	3	0
Maunie North Consol.	112	13	44	5	0
Maunie Shoch	107	24	39	0	0
New [illegible] South (Ind.)	6	0	3	0	0
New [illegible] Consol.	29	2	9	0	0
* Centerville East	108	10	36	0	0
** Concord East Consol.	10	4	16	1	0

Wells in the New Pools*, August 2, 1955 (Continued)

County and Pool	Producing Wells	Abandoned Wells	Dry Holes	Drilling Wells	Location
Phillipstown South	2	0	4	0	0
Storms Consol.	175	55	48	0	0
Sumpter	9	1	14	0	0
Sumpter East	28	1	13	0	0
Sumpter North	5	0	6	3	0
Sumpter South	9	0	14	0	0
Sumpter West	1	0	2	0	0
Trumbull	24	10	31	0	0
Trumbull West	1	0	2	0	0
White, Edwards: Phillipstown Cons.	317	79	163	8	1
White, Gallatin: Herald Consol.	354	66	209	8	0
Roland Consol.	632	124	217	13	0
White, Hamilton, Wayne:					
Mill Shoals	172	44	65	1	0
White, Wabash, Edwards:					
New Harmony Consol.	1621	435	515	7	1
Williamson: Marion	1	0	0	0	0
	20,935	5,601	8,054	182	19

* Fields discovered since January 1, 1937, with the exception of those which have been abandoned.

Degree Days and Refined Petroleum Product Stocks a/

End of Month		Degree Days b/ Illinois Cities			Central Refining District Stocks c/			
		Cairo	Chicago Airport	Springfield Airport	Gasoline	Kerosene	Distillate	Residual
Sept.	1948	15	49	43	18,944	4,850	11,916	6,304
Sept.	1949	53	160	155	21,696	5,367	13,200	3,602
Sept.	1950	21	65	72	21,993	5,924	12,802	4,659
Sept.	1951	24	114	106	24,809	7,680	20,579	6,063
Sept.	1952	4	85	68	25,444	7,668	23,863	6,797
Sept.	1953	4	62	54	27,921	9,443	22,816	4,518
Oct.	1953	127	208	220	27,236	9,827	24,694	4,547
Nov.	1953	478	612	618	29,487	9,347	24,578	4,876
Dec.	1953	791	1,022	978	32,973	7,574	19,016	4,439
Jan.	1954	865	1,149	1,085	36,472	5,500	13,265	4,221
Feb.	1954	495	761	715	39,997	4,629	11,591	4,699
Mar.	1954	531	922	836	41,275	3,542	8,930	4,308
Apr.	1954	100	354	255	39,907	4,092	9,557	4,213
May	1954	103	275	219	39,366	5,060	13,013	4,265
June	1954	2	34	26	36,844	6,139	16,056	4,417
July	1954	0	0	0	35,650	7,638	20,473	4,746
Aug.	1954	0	0	3	34,605	8,764	23,409	4,510
Sept.	1954	3	31	33	33,232	9,270	25,439	4,448
Oct.	1954	210	329	332	33,221	9,615	27,050	4,653
Nov.	1954	466	666	658	31,012	8,807	25,152	4,199
Dec.	1954	768	1,020	967	33,470	7,296	19,132	3,660
Jan.	1955	838	1,238	1,143	37,115	5,925	15,350	3,371
Feb.	1955	681	1,007	933	39,949	4,481	10,718	2,964
Mar.	1955	492	854	762	39,785	3,885	9,554	3,127
Apr.	1955	73	239	167	37,146	4,577	11,572	3,407
May	1955	2	112	75	34,809	5,974	15,812	3,852
June d/	1955	9	47	35	33,843	7,019	18,975	4,545

a/ Degree days, U. S. Weather Bureau; Stocks based on U. S. Bureau of Mines figures in thousands of barrels.

b/ Degree days are the number of degrees of temperature that the average temperature for each day falls below 65° F.

c/ Includes states of Illinois, Indiana, Kentucky, Michigan, Minnesota, W. Ohio, and Wisconsin.

d/ Degree days through June; Stocks as of July 1.

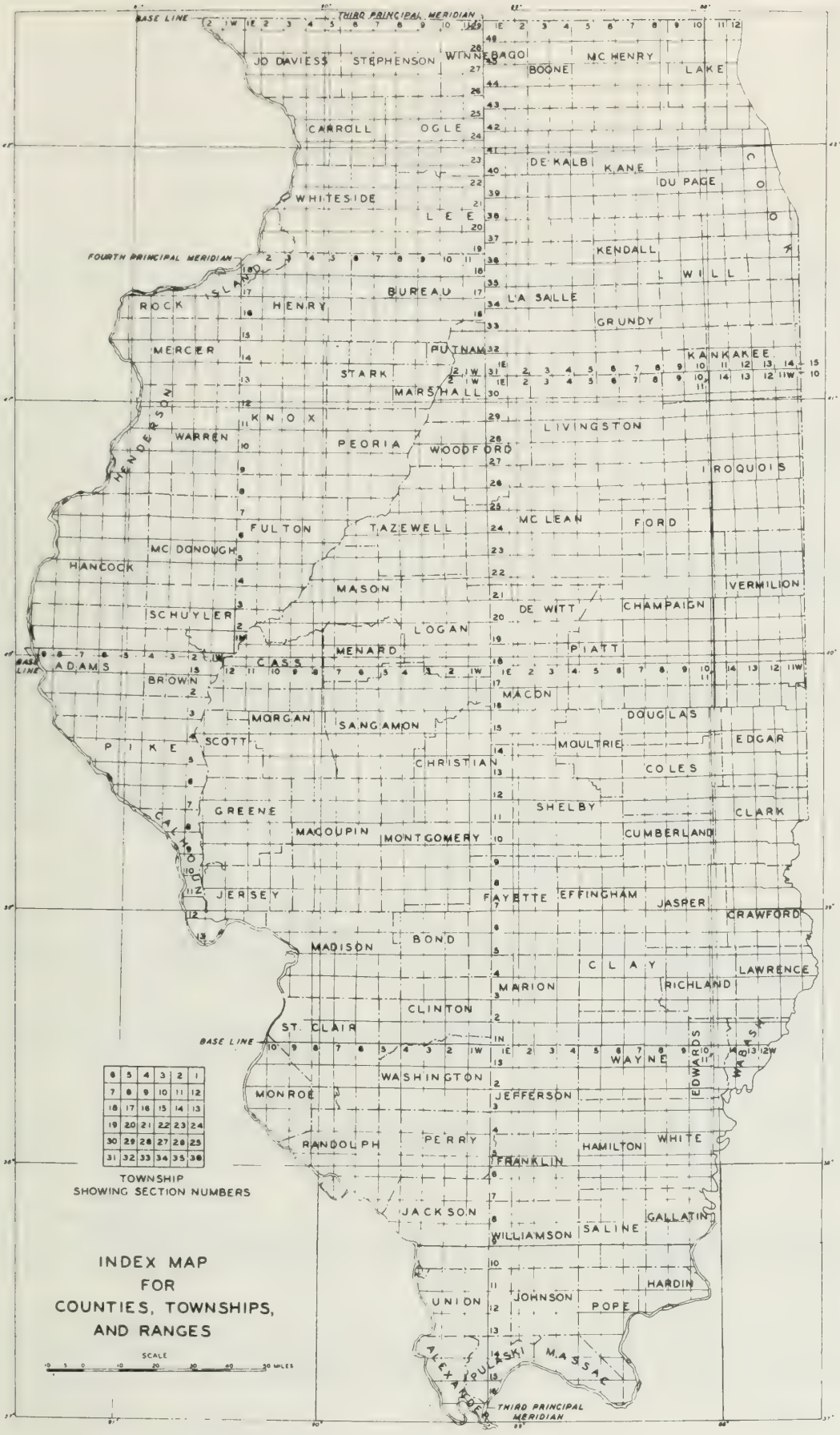
THIRD PRINCIPAL MERIDIAN
BASE LINE
FOURTH PRINCIPAL MERIDIAN
JO DAVIESS
STEPHENSON
WINNEBAGO
BOONE
MC HENRY
LAKE
CARROLL
OGLE
DE KALB
KANE
DU PAGE
WHITESIDE
LEE
KENDALL
WILL
ROCK ISLAND
HENRY
BUREAU
LA SALLE
GRUNDY
MERCER
PUTNAM
KANKAKEE
STARK
MARSHALL
HENDERSON
KNOX
WARREN
PEORIA
WOODFORD
LIVINGSTON
IROQUOIS
FULTON
TAZEWELL
MC LEAN
FORD
MC DONOUGH
HANCOCK
MASON
VERMILION
SCHUYLER
DE WITT
CHAMPAIGN
LOGAN
MENARD
PIATT
ADAMS
CASS
BROWN
MACON
MORGAN
SANGAMON
DOUGLAS
PIKE
SCOTT
MOULTRIE
EDGAR
CHRISTIAN
COLES
GREENE
SHELBY
CLARK
MACOUPIN
MONTGOMERY
CUMBERLAND
CALHOUN
JERSEY
FAYETTE
EFFINGHAM
JASPER
CRAWFORD
BOND
MADISON
CLAY
LAWRENCE
MARION
RICHLAND
CLINTON
ST. CLAIR
WAYNE
EDWARDS
WABASH
WASHINGTON
MONROE
JEFFERSON
RANDOLPH
PERRY
HAMILTON
WHITE
FRANKLIN
JACKSON
GALLATIN
WILLIAMSON
SALINE
HARDIN
UNION
JOHNSON
POPE
ALEXANDER
PULASKI
MASSAC
TOWNSHIP
SHOWING SECTION NUMBERS
INDEX MAP
FOR
COUNTIES, TOWNSHIPS,
AND RANGES
SCALE
MILES

DRILLING BY COUNTIES

WELLS COMPLETED BETWEEN JUNE 29 AND AUGUST 2, 1955,

AND WILDCAT WELLS DRILLING ON AUGUST 2

(Abbreviations used in this report will be found on the last page.)
(Errata, old wells deepened, reconditioned old wells follow list of drilling wells.)

ADAMS COUNTY

1N, 5W, Clayton Twp.
15, 330' from N. line, 880' from W. line, SW. A. W. Neal #1 Perry. Drlg. 872' 8-2-55 Spd. 7-15-55 WF*

BOND COUNTY

4N, 2W, Tamalco Twp.
18, 580' from N. line, 330' from E. line, SW. E. L. Gatewood #3 Thompson. D&A 7-19-55 TD 1153' Bethel ss., top 1147' Spd. 7-1-55 WN** (Beaver Creek North Pool).

4N, 3W, Mills Twp.
6, 330' from N. line, 1250' from W. line, NW. C. E. Hoiles #1 Schmollinger. Tstg. 8-2-55 Spd. 7-2-55 WF.

5N, 4W, Old Ripley Twp.
13, 380' from S. line, 330' from W. line, NE SW NE. Little Wabash Oil Co. #1 Reitz. SD 800' 8-2-55 Spd. 7-20-55 WN (Old Ripley Pool).

15, SW NW NW. C. Bassett #1 Collman. D&A 8-2-55 TD 766' Golconda ls., top 765' Spd. 7-26-55 Old Ripley Pool.

22, NE NE NW. H. R. Weder #2 E. R. File. Comp. 7-26-55 IP 34 BOP after fracture treatment TD 584' Pennsylvanian ss., top 576' Spd. 7-1-55 Old Ripley Pool.

22, NW SE NW. H. Weder #2 B. Sapp. Comp. 7-5-55 IP 42 BOP after fracture treatment TD 566' Pennsylvanian ss., top 553' Spd. 5-24-55 Old Ripley Pool.

22, NE SW NW. Arnold Wilson #2 Stone. Comp. 7-26-55 IP 52 BOP after fracture treatment TD 624' Pennsylvanian ss., top 611' Spd. 6-22-55 Old Ripley Pool.

6N, 2W, Mulberry Grove Twp.
3, 330' from S. line, 330' from E. line, NW SW. E. E. Jenneman #4 Eilam. D&A 7-12-55 TD 2453' Silurian ls., top 2442' Spd. 7-6-55 Woburn Cons. Pool.

7N, 2W, Mulberry Grove Twp.
34, SW SE SW. R. H. Troop #1 Hatfill. Comp. 7-12-55 IP 130 BOP after fracture treatment TD 2285' PB 2259' Devonian ls., top 2245' Spd. 6-3-55 Woburn Cons. Pool.

* Wildcat far - more than 2 miles from production.
** Wildcat near - from ½ to 2 miles from production.

CHRISTIAN COUNTY

14N, 3W, Buckhart Twp.

15, NE NE SW, Reeter & Hirstein #1 Sample. D&A 8-2-55 TD 1840' Silurian ls., top 1798' Spd. 7-27-55 WW (Edinburg Pool).

14N, 3W, South Fork Twp.

21, 330' from N. line, 284' from W. line, NE NW. J. W. Miloncus #4 M. B. Cass. D&A 7-12-55 TD 1766' Silurian ls., top 1676' Sod. 6-21-55 Edinburg West Pool.

14N, 3W, Buckhart Twp.

27, SW SW NE. H. A. Thoma #1 Hoover. PITS 8-2-55 WW (Edinburg West Pool).

15N, 1W, Mosquito Twp.

16, NE NE SE. H. F. Robison #2 C. R. Herman. Comp. 7-26-55 IP 33 BOP & 9 BW after fracture treatment TD 1889' PB 1886' Silurian ls., top 1867' Spd. 7-9-55 Mt. Auburn Cons. Pool.

18, 330' from N. line, 676' from E. line, SE NE. H. F. Robison #2 O. A. Herman. Comp. 7-19-55 IP 38 BOP after fracture treatment TD 1910' Silurian ls., top 1868' Spd. 6-26-55 Mt. Auburn Cons. Pool.

15N, 2W, Mt. Auburn Twp.

15, 330' from S. line, 380' from E. line, SE SE. M. R. Rhoads #1A M. T. Crawford. D&A (SO) 7-19-55 after fracture treatment TD 1892' Silurian ls., top 1870' Spd. 6-11-55 Mt. Auburn Cons. Pool.

24, 330' from N. line, 665' from E. line, NW NW. H. F. Robison #2 Conel Est. D&A 7-12-55 TD 1933' Silurian ls., top 1893' Spd. 7-3-55 Mt. Auburn Cons. Pool.

CLARK COUNTY

9N, 13W, Orange Twp.

6, SW NW NW. Al Peters, Jr. #1 Neidigh. Comp. 7-26-55 IP 8 BOP & 2 BW TD 508' Pennsylvanian ss., top 464' Spd. 6-7-55 Shot 60 qts. Martinsville Pool.

13, SW NW SE. J. E. Woofter #1 R. Crumrin. Comp. 7-26-55 IP 10 BOP & 1 BW after fracture treatment TD 859' Pennsylvanian ss., top 852' Spd. 5-17-55 Melrose Pool.

9N, 14W, Johnson Twp.

1, NE SW NW. Atkins & Hale #2 O. McFarland. Comp. 7-26-55 IP 9 BOP & 2 BW after fracture treatment TD 471' Pennsylvanian ss., top 452' Spd. 2-1-55 Johnson North Pool.

31, SW NE NE. M. & E. Drlg. Co. #1 Flint. RURT 8-2-55 WW (Oak Point Pool).

10N, 14W, Casey Twp.

36, 330' from S. line, 2225' from E. line, Sec. E. Shinneman #1 M. Hudson. D&A 7-26-55 TD 550' Spd. 7-12-55 Martinsville Pool.

36, SE SE SE. E. Shinneman #2 O. McFarland. Comp. 7-26-55 IP 7 BOP TD 489' Pennsylvanian ss., top 475' Spd. 7-1-55 Shot 25 qts. Martinsville Pool.

CLARK COUNTY (Continued)

10N, 14W, Casey Twp.

36, NW NW NE. J. E. Woofter Drlg. Co. #1 O. Lawrence. Comp. 7-26-55 IP 17 BOP TD 404' Pennsylvanian ss., top 396' Spd. 6-20-55 Shot 30 qts. Martinsville Pool.

11N, 14W, Parker Twp.

35, NE NW SE. J. R. Ryan #2 T. H. Ryan. Drlg. 190' 8-2-55 Spd. 7-25-55 WN (Casey Pool).

CLAY COUNTY

2N, 7E, Stanford Twp.

9, SW SE SW. F. F. Farrar #1 E. Kitley. Comp. 8-2-55 IP 75 BOP & 10 BW after fracture treatment TD 3030' Aux Vases ss., top 2956' Spd. 7-8-55 Stanford South Pool.

16, NW SE NW. Sanders & Fye #1 H. L. Lewis. D&A 8-2-55 TD 3123' Ste. Genevieve ls., top 3032' Spd. 7-20-55 Stanford South Pool.

16, SW NE NW. H. B. Townley #1 E. Kitley. Comp. 7-19-55 IP 30 BOP & 20 BW TD 3097' PB 2975' Aux Vases ss., top 2949' Spd. 5-22-55 Stanford South Pool.

2N, 8E, Clay City Twp.

18, 330' from S. line, 330' from W. line, N½ SW. Partlow & Cochonour #1 I. Reed. Comp. 7-19-55 IP 128 BOP & 40 BW after fracture treatment TD 3635' Aux Vases ss., top 2896' Spd. 6-15-55 Acidized 2000 gals. PB 2930' Clay City Cons. Pool.

3N, 6E, Harter Twp.

26, NW NE NW. Partlow & Cochonour #1 F. M. Scheetz Comm. D&A 8-2-55 TD 3099' St. Louis ls., top 3083' Spd. 7-19-55 WN (Flora Pool).

3N, 7E, Stanford Twp.

8, SW NW NE. Lohman & Johnson #1 Brissenden. Comp. 7-26-55 IP 120 BOP after fracture treatment TD 2928' Aux Vases ss., top 2896' Spd. 6-22-55 Sailor Springs Cons. Pool.

9, NE SW SE. H. B. Townley #1 L. W. Sanford. Comp. 7-12-55 IP 35 BOP & 25 BW TD 2980' PB 2825' Bethel ss., top 2794' Spd. 5-1-55 Sailor Springs Cons. Pool.

3N, 8E, Clay City Twp.

5, SW NE NE. Skiles Oil Corp. #1 B. A. Smith. Drlg. 2902' 8-2-55 Spd. 7-23-55 WN (Clay City Cons. Pool).

14, NE NE SW. March Drlg. Co. #1 W. A. Hance. D&A 7-12-55 TD 3039' Ste. Genevieve ls., top 2962' Spd. 6-22-55 Clay City Cons. Pool.

21, NW SW NW. Sanders & Fye #1 Scrugham. D&A 7-19-55 TD 3129' Ste. Genevieve ls., top 3065' Spd. 6-24-55 WN (Clay City Cons. Pool).

22, NE SW NW. D. H. Lovelace #1 J. J. L. Blessing et al. Comp. 7-12-55 IP 150 BOP after fracture treatment TD 3008' Aux Vases ss. & Rosiclare ls. Spd. 6-1-55 Acidized 3000 gals. Clay City Cons. Pool.

CLAY COUNTY (Continued)

4N, 5E, Oskaloosa Twp.

5, NW SW SW. Sun Drlg. Co. #1 C. Hoffman. Tstg. 8-2-55 Spd. 7-2-55 WN (Iola Central Pool).

4N, 7E, Hoosier Prairie Twp.

9, NE NE NE. R. O. Wilson - Misener #1 O. Leonard. Comp. 7-19-55 IP 10 BOP & 10 BW after fracture treatment TD 2615' PB 2600' Cypress ss., top 2580' Spd. 5-23-55 Sailor Springs Cons. Pool.

25, NW NE SW. George & Wrather #1 Noll Comm. D&A 7-19-55 TD 3040' Ste. Genevieve ls., top 2947' Spd. 7-3-55 Sailor Springs Cons. Pool.

4N, 8E, Pixley Twp.

18, SW NE SE. J. L. Black #1 H. Ditter. D&A (SO) 7-5-55 TD 3001' Ste. Genevieve ls., top 2938' Spd. 1-31-55 Sailor Springs North Pool.

28, NE NE SW. T. R. Lindsay #1 Anderson-Payne Unit. POP 8-2-55 Spd. 7-6-55 WN (Sailor Springs East Pool).

28, SW SE NW. T. R. Lindsay #1 F. E. Wilson "B". Drlg. 2495' 8-2-55 Spd. 7-27-55 WN (Sailor Springs East Pool).

5N, 5E, Larkinsburg Twp.

11, NE NW SW. J. R. Blythe #4 E. Barr "A". Comp. 7-19-55 IP 40 BOP & 30 BW after fracture treatment TD 2427' PB 2380' Bethel ss., top 2290' Spd. 1-6-55 Iola Cons. Pool.

5N, 6E, Blair Twp.

3, SW NE NW. R. W. Kuzmich #1 H. Lewis "A". D&A 7-5-55 TD 2810' Ste. Genevieve ls., top 2694' Spd. 6-23-55 WF.

7, NE SW NW. J. W. Miloncus et al #1 Kroenlein. D&A 7-12-55 TD 2569' Ste. Genevieve ls., top 2490' Spd. 7-2-55 WN (Iola Cons. Pool).

5N, 7E, Bible Grove Twp.

9, 400' from S. line, 440' from W. line, NW SE. Basin Oil Corp. #1A B. Hall. Comp. 7-12-55 IP 10 BOP & 60 BW TD 2526' Cypress ss., top 2517' Spd. 5-9-55 Sailor Springs Cons. Pool.

15, SW NW NE. W. Duncan #1 Gould Hrs. Comm. POP 8-2-55 Spd. 7-7-55 WN (Sailor Springs Cons. Pool).

18, SW NE SE. Ben Johnson #1 E. Specht. Comp. 7-12-55 IP 14 BOP & 25 BW after fracture treatment TD 2555' PB 2520' Cypress ss., top 2510' Spd. 5-5-55 Sailor Springs Cons. Pool.

36, SW SW SW. Murvin & Steber #2 Plater. Comp. 7-26-55 IP 35 BOP & 60 BW after fracture treatment TD 2905' PB 2862' Aux Vases ss., top 2798' Spd. 6-3-55 Sailor Springs Cons. Pool.

CLINTON COUNTY

1N, 3W, Lake Twp.

24, SE NE SW. Jet Oil Co. #1 W. F. Weihe. Comp. 7-19-55 IP 176 BOP after fracture treatment TD 2598' Devonian ls., top 2534' Spd. 12-23-54 Bartelso East Pool.

CLINTON COUNTY (Continued)

2N, 1W, Meridian Twp.

19, SW SW NW. F. J. Graebel #1 L. Zimmerman. D&A 8-2-55 TD 2976' Silurian ls., top 2896' Spd. 7-23-55 WF.

2N, 2W, Carlyle Twp.

31, 330' from N. line, 980' from E. line, Frac. W½ NW. P. Schoendienst #1 Brown. WORT 8-2-55 Spd. 7-16-55 WN (Huey South Pool).

2N, 4W, Breese Twp.

3, NE SW SE. J. N. Hockman #1 F. Huelsmann Comm. D&A 8-2-55 TD 2335' Silurian ls., top 2300' Spd. 7-23-55 WF.

14, 250' from N. line, 250' from E. line, SW SW. Shulman Bros. #1 A. C. Koch. Drlg. 1270' 8-2-55 Spd. 7-29-55 WN (Frogtown Pool).

3N, 2W, Irishtown Twp.

36, SE NW SW. Texas Co. #2 C. Murphy NCT2. Comp. 7-19-55 IP 87 BOP TD 2643' Devonian ls., top 2596' Spd. 6-22-55 Boulder Pool.

1S, 5W, Looking Glass Twp.

3, SW SE SW. Gulf Refining Co. #16 E. Oelze. Comp. 7-12-55 IP 287 BOP & 130 BW after fracture treatment TD 2112' PB 2055' Devonian ls., top 2012' Spd. 6-13-55 New Memphis Pool.

3, E½ SE SW. Gulf Refining Co. #17 E. Oelze. Comp. 8-2-55 IP 234 BOP & 104 BW after fracture treatment TD 2123' PB 2078' Devonian ls., top 2022' Spd. 7-2-55 New Memphis Pool.

COLES COUNTY

11N, 7E, Paradise Twp.

3, NW SE NW. Gordon Oil Co. #2 C. E. Gray. D&A 7-19-55 TD 2032' Ste. Genevieve ls., top 1982' Spd. 7-12-55 Mattoon Pool.

12N, 7E, Mattoon Twp.

11, W½ NW NE. H. J. Adams et al #6 M. B. Herkimer. Comp. 7-19-55 IP 20 BOP & 70 BW after fracture treatment TD 3188' PB 2970' Carper ss., top 2950' Spd. 5-13-55 Acidized 500 gals. Mattoon Pool. NEW PAY IN POOL.

14N, 7E, North Okaw Twp.

26, NE SE NW. M. & E. Drlg. Co. #1 W. V. Young. Comp. 7-5-55 IP 7,748,000 cu. ft. gas TD 1840' PB 1620' Cypress ss., top 1593' Spd. 5-20-55 DISCOVERY WELL OF COOKS MILLS GAS POOL.

14N, 8E, Humboldt Twp.

19, 330' from N. line, 1268' from E. line, SE. H. C. Sanders #1 R. Huffman. Csg. 8-2-55 Spd. 6-24-55 WN (Cooks Mills East Pool).

CRAWFORD COUNTY

5N, 11W, Honey Creek Twp.

7, NE SE NW. Hess Drlg. Co. #1 J. W. McKeighen. D&A 7-26-55 TD 1117' Pennsylvanian ss., top 692' Spd. 7-11-55 Main Cons. Pool.

CRAWFORD COUNTY (Continued)

5N, 11W, Honey Creek Twp.

7, SE SW NE. K. C. Tate #1 Hodson. Comp. 7-12-55 IP 13 BOP & 20 BW after fracture treatment TD 1010' PB 1008' Pennsylvanian ss., top 992' Spd. 6-6-55 Main Cons. Pool.

7, 330' from S. line, 392' from W. line, SW NE. K. C. Tate #2 Hodson. Comp. 7-12-55 IP 19 BOP & 1 BW after fracture treatment TD 981' Pennsylvanian ss., top 972' Spd. 5-11-55 Main Cons. Pool.

5N, 11W, Montgomery Twp.

20, NE NW NW. Coy Oil Co. #1 Taylor. D&A 7-26-55 TD 946' Pennsylvanian ss., top 936' Spd. 7-15-55 Main Cons. Pool.

5N, 12W, Honey Creek Twp.

6, NW SE SE. Frederking & Wagemann #1 W. C. Bryant. Comp. 7-12-55 IP 670' BOP after fracture treatment TD 1434' PB 1208' Pennsylvanian ss., top 1180' Spd. 5-6-55 Main Cons. Pool.

9, SW NE SE. R. Halbert #7 Mullins. Comp. 7-5-55 IP 96 BOF after fracture treatment TD 1582' PB 1550' Bethel ss., top 1466' Spd. 5-26-55 Main Cons. Pool.

9, NW SE SE. R. Halbert #8 T. W. Mullins. Comp. 7-12-55 IP 82 BOF after fracture treatment TD 1537' PB 1460' Bethel ss., top 1427' Spd. 6-1-55 Main Cons. Pool.

9, SE NE SW. Nance & Vivadelli #3 D. Butcher et al. Comp. 7-19-55 IP 14 BOP & 14 BW after fracture treatment TD 1568' PB 1550' Aux Vases ss., top 1526' Spd. 6-10-55 Main Cons. Pool.

11, SE SW SE. R. Widney #1 Sanford-Pinkstaff Comm. D&A 7-12-55 TD 1652' Ste. Genevieve ls., top 1568' Spd. 6-21-55 Main Cons. Pool.

17, NW SE NW. Affeld Oil Co. #2 Earnhart-Ridgway Comm. "A". Comp. 7-19-55 IP 25 BOP TD 1561' PB 1475' Bethel ss., top 1431' Spd. 10-9-55 Main Cons. Pool.

17, SE NW SW. Affeld Oil Co. #3 Ridgeway "A". Comp. 7-19-55 IP 49 BOP after fracture treatment TD 1638' PB 1500' Bethel ss., top 1463' Spd. 5-5-55 Main Cons. Pool.

17, NE NW SW. Affeld Oil Co. #4 Ridgeway "A". Comp. 7-19-55 IP 150 BOP after fracture treatment TD 1523' Bethel ss., top 1454' Spd. 5-11-55 Main Cons. Pool.

20, NW SE NW. G. Kime & T. Forsythe #1 G. Mefford. Comp. 7-5-55 IP 78 BOP & 10 BW after fracture treatment TD 1616' Bethel ss., top 1597' Spd. 4-26-55 Main Cons. Pool.

6N, 10W, Montgomery Twp.

33, 2310' from N. line, 330' from W. line, Sec. R. Brinkley #1 J. E. Goodwin. D&A (CDU)*** 8-2-55 Spd. 6-28-55 WF.

*** Completion data unreported; will be given when available; not included in total completions for month.

CRAWFORD COUNTY (Continued)

6N, 12W, Honey Creek Twp.

23, NE NE NW. G. Kime #3 H. Anderson. D&A 7-19-55 TD 1623' Aux Vases ss., top 1577' Spd. 6-2-55 Main Cons. Pool.

32, SW NW SE. R. C. Hess #1 O. Clark. D&A 7-12-55 TD 1505' Aux Vases ss., top 1494' Spd. 6-17-55 Main Cons. Pool.

6N, 13W, Oblong Twp.

10, NE NW NW. M. C. Milam #1 Lackey. D&A 7-26-55 TD 1530' Ste. Genevieve ls., top 1474' Spd. 7-17-55 Main Cons. Pool.

6N, 13W, Martin Twp.

23, SE SE SW. Frederking & Wagemann #1 McCarty. D&A (SO) 7-26-55 TD 1477' Ste. Genevieve ls., top 1436' Spd. 7-7-55 Main Cons. Pool.

6N, 13W, Honey Creek Twp.

34, 220' from S. line, 220' from E. line, SW NE. K. Chalfant #1 Price-Taylor. Comp. 7-26-55 IP 2 BOP TD 1131' Pennsylvanian ss., top 892' Spd. 4-14-55 Shot 130 qts.

6N, 14W, Oblong Twp.

1, SE SW NW. W. Montgomery #1 Dart et al. Comp. 7-12-55 IP 50 BOP & 2 BW after fracture treatment TD 1943' McClosky ls., top 1936' Spd. 6-16-55 Acidized 2000 gals. EXTENSION TO MAIN CONSOL. POOL.

7N, 13W, Prairie Twp.

3, SW NW NE. F. S. Stephenson #1 Young "A". D&A 7-12-55 TD 1029' Pennsylvanian ss., top 1012' Spd. 6-24-55 Main Cons. Pool.

7N, 14W, Oblong Twp.

36, SW SE SW. J. M. Zanetis #1 H. Russell. D&A 8-2-55 TD 1948' Ste. Genevieve ls., top 1838' Spd. 6-28-55 WN (Main Cons. Pool).

8N, 12W, Hutsonville Twp.

1, SW SE SE. W. W. Toler #1 Nix Evans. D&A (CDU) 8-2-55 Spd. 7-8-55 WF.

8N, 12W, Prairie Twp.

4, SE NW SW. J. G. Beard #4 Francis. Comp. 8-2-55 IP 45 BOP & 15 BW after fracture treatment TD 1161' PB 1139' Pennsylvanian ss., top 1116' Spd. 6-29-55 Main Cons. Pool.

16, 330' from S. line, 724' from E. line, NW. J. G. Beard #1 Guyer. D&A 7-12-55 TD 1542' Ste. Genevieve ls., top 1447' Spd. 7-6-55 WN (Main Cons. Pool).

8N, 13W, Licking Twp.

7, SE NE SE. G. F. Critchfield #1 Dees. Drlg. 867' 8-2-55 Spd. 6-17-55 WN (New Bellair Pool).

21, NE SW SW. J. G. Beard #1 Schaffner. WOC 8-2-55 Spd. 7-23-55 WN (New Bellair Pool).

8N, 13W, Prairie Twp.

26, C NE. Bell Bros. #1 P. Lamb "A". Comp. 7-12-55 IP 1 BOP & 3 BW after fracture treatment TD 1022' PB 1007' Pennsylvanian ss., top 993' Spd. 10-7-54 Main Cons. Pool.

CRAWFORD COUNTY (Continued)

8N, 14W, Licking Twp.

2, SE NE SE. G. F. Critchfield #1 Ritter. Comp. 8-2-55 IP 12 BOP & 3 BW after fracture treatment TD 1230' PB 670' Pennsylvanian ss., top 575' Spd. 3-10-55 Bellair Pool.

CUMBERLAND COUNTY

9N, 11E, Crooked Creek Twp.

7, SW SW SE. Murvin & Stober #1 A. Davis. D&A 7-12-55 TD 1229' St. Louis ls., top 1178'. Spd. 7-7-55 WN (York Pool).

10N, 10E, Union Twp.

23, SE NW SW. J. Carlson #1 Partlow. D&A 7-19-55 TD 1240' St. Louis ls., top 1091' Spd. 10-18-52 WN (Siggins Pool).

23, 405' from S. line, 405' from E. line, NW SW. J. Carlson #1 Partlow. D&A 7-19-55 TD 1118' St. Louis ls. WN (Siggins Pool).

23, 413' from S. line, 405' from E. line, NW SW. J. Carlson #1 Partlow. D&A 7-19-55 TD 1260' St. Louis ls. WN (Siggins Pool).

EDGAR COUNTY

13N, 13W, Buck Twp.

9, 340' from S. line, 435' from E. line, SE NE. W. W. Henigman #5 L. Bossart. D&A (SO) 8-2-55 TD 458' Pennsylvanian ss., top 429' Spd. 7-17-55 Shot 35 qts. Dudley Pool.

16N, 14W, Young America Twp.

34, SW SW SW. M. L. Livengood #1 Edna Stark. SD 1040' 8-2-55 Spd. 5-25-55 WF.

13N, 14W, Kansas Twp.

15, NE SE NW. R. I. Thompson #1 Lacy. D&A 8-2-55 TD 599' Pennsylvanian ss., top 545' Spd. 7-8-55 WF.

EDWARDS COUNTY

1N, 10E, Shelby Twp.

9, NW SW NW. E. P. DuPont #1 Worrell. Comp. 7-5-55 IP 8 BOP TD 3385' PB 3282' McClosky ls., top 3256' Spd. 3-16-55 Acidized 5000 gals. Maple Grove Cons. Pool.

9, NE SW NW. E. Paul DuPont, Jr. #3 C. Worrell. Comp. 7-5-55 IP 20 BOP TD 3312' PB 3292' McClosky ls., top 3276' Spd. 6-5-55 Acidized 5000 gals. Maple Grove Cons. Pool.

1N, 14W, Salem Twp.

30, 430' from N. line, 330' from E. line, SE NW. C. C. Boyd, Jr., Lamb & Brown #1 C. Obold. Comp. 7-12-55 IP 8 BOP & 50 BW after fracture treatment TD 2917' PB 2900' Bethel ss., top 2888' Spd. 6-2-55 Samsville North Pool.

1S, 10E, Ellery Twp.

19, NW NE NW. G. S. Engel #1 Wilson. D&A 7-12-55 TD3445' Ste. Genevieve ls., top 3296' Spd. 6-18-55 WN (Massilon Pool).

EDWARDS COUNTY (Continued)

1S, 10E, Albion Twp.

36, 430' from N. line, 330' from E. line, NE SW. Saber Oil Co. #1 Yokel Comm. "A". D&A 7-26-55 TD 3198' Aux Vases ss., top 3170' Spd. 7-10-55 Albion Cons. Pool.

2S, 10E, Albion Twp.

4, SW SW NW. J. J. Oslager #1 P. Potter. NR 8-2-55 Spd. 2-4-55 WN (Ellery North Pool).

10, SE SE NW. Herndon Drlg. #1 I. J. Bunting. D&A 8-2-55 TD 3390' Ste. Genevieve ls., top 3251' Spd. 7-18-55 WN (Albion Cons. Pool).

2S, 10E, Ellery Twp.

12, NE SE NE. G. S. Engle #1 P. Hortin. Comp. 7-19-55 IP 77 BOP after fracture treatment TD 3160' PB 3115' Aux Vases ss. & Lower Ohara ls. Spd. 6-7-55 Albion Cons. Pool.

17, SE SW SE. Noah Pet. Co. #1 A. & R. Waters. D&A 7-26-55 TD 3424' St. Louis ls., top 3393' Spd. 7-7-55 Ellery Cons. Pool.

20, SE SW NE. Cullum & Lawhead #1 A. Proctor. Comp. 7-19-55 IP 320 BOP & F TD 3337' PB 3325' McClosky ls., top 3308' Spd. 6-18-55 Ellery Cons. Pool.

2S, 10E, Albion Twp.

21, NW SW NW. New Illinois-Midcontinent #1 Z. Bower. D&A 8-2-55 TD 3371' Ste. Genevieve ls., top 3238' Spd. 7-7-55 Ellery Cons. Pool.

2S, 10E, French Creek Twp.

36, SE NW SW. Calvert Drlg., Inc. #7 Broster. D&A 7-12-55 TD 2091' Lower Biehl ss., top 2052' Spd. 6-26-55 Albion Cons. Pool.

36, SW NE SW. Calvert Drlg., Inc. #4 Green Hrs. Comp. 7-12-55 IP 85 BOP & 20 BW TD 2072' Lower Biehl ss., top 2060' Spd. 6-21-55 Albion Cons. Pool.

3S, 10E, Dixon Twp.

14, SE SE SE. E. H. Morris #4 F. Schmittler. D&A 7-5-55 TD 2440' Menard ls., top 2120' Spd. 5-6-55 Albion Cons. Pool.

15, SE SE NE. Black & Black #1 E. R. Michels. Comp. 7-19-55 IP 30 BOP after fracture treatment TD 3227' PB 3005' Bethel ss., top 2983' Spd. 5-28-55 Albion Cons. Pool.

3S, 14W, French Creek Twp.

7, SE SE NW. C. C. Beebe #1 Millar. Comp. 7-26-55 IP 135 BOP TD 3135' PB 3105' Rosiclare ss., top 3098' Spd. 6-22-55 EXTENSION TO PHILLIPSTOWN CONSOL. POOL.

EFFINGHAM COUNTY

6N, 6E, Union Twp.

12, NW NE SE. C. Harvey #1 C. Voss. D&A 7-19-55 TD 2535' Cypress ss., top 2522' Spd. 4-10-55 WN (Hill East Pool).

EFFINGHAM COUNTY (Continued)

6N, 6E, Union Twp.

12, SW SW SW. Partlow & Cochonour #1 Gossman. Comp. 7-19-55 IP 119 BOP & 19 BW TD 2468' Cypress ss., top 2456' Spd. 7-2-55 Shot 7 qts. Hill East Pool.

12, NW SW SW. Partlow & Cochonour #2 Gossman. Comp. 8-2-55 IP 90 BOP & 2 BW TD 2465' Cypress ss., top 2454' Spd. 7-12-55 Shot 7 qts. Hill East Pool.

14, NE NE NE. Partlow & Cochonour #1 Gephart. D&A 7-19-55 TD 2805' Ste. Genevieve ls., top 2722' Spd. 7-5-55 Hill East Pool.

8N, 4E, Moccasin Twp.

6, NW SW SE. Dickinson Oil Co. #2 J. Doty. D&A 8-2-55 TD 1650' Paint Creek ss., top 1560' Spd. 3-3-55 Shot 8 qts. Louden Pool.

FAYETTE COUNTY

4N, 1W, Pope Twp.

14, NE NW SE. Shulman Bros. #1 Outhouse. D&A 7-5-55 TD 3016' Dutch Creek ss., top 2964' Spd. 6-14-55 WN (Patoka West Pool).

7N, 3E, Avena Twp.

14, SW SW SW. E. F. Moran #1 H. Scales. D&A 7-26-55 TD 2012' Ste. Genevieve ls., top 1912' Spd. 7-20-55 WN (Louden Pool).

15, NE SE NE. Sam W. Gillespie #1 Nellie Shelton. D&A 7-12-55 TD 1630' Cypress ss., top 1573' Spd. 7-2-55 WN (Louden Pool).

FRANKLIN COUNTY

5S, 1E, Goode Twp.

36, SW SW NW. P. Mosebach #1 Perrine. Comp. 7-12-55 IP 46 BOP & 17 BW after fracture treatment TD 2804' PB 2680' Aux Vases ss., top 2648' Spd. 6-5-55 Sesser Pool.

5S, 2E, Barren Twp.

25, SW NE SW. B. Jones & W. I. Lewis #4 Todd. Comp. 7-19-55 IP 10 BOP TD 2838' PB 2485' Cypress ss., top 2470' Spd. 5-16-55 Benton North Pool.

5S, 3E, Ewing Twp.

28, SE SW SW. Oil Management et al #2 Ingham. Comp. 7-26-55 IP 149 BOP TD 2928' McClosky ls., top 2914' Spd. 6-28-55 Acidized 5000 gals. Whittington Pool.

32, NE NW NE. F. F. Farrar #1 W. C. Eovaldi. Comp. 7-26-55 IP 35 BOP & 2 BW TD 2955' PB 2842' Lower Ohara ls., top 2830' Spd. 6-18-55 Acidized 5000 gals. Whittington Pool.

33, SE NW NW. Aurora Gasoline Co. #4 U. S. Steel Corp. Comp. 7-12-55 IP 30 BOP & 18 BW after fracture treatment TD 2924' PB 2917' McClosky ls., top 2914' Spd. 6-1-55 Acidized 5000 gals. Whittington Pool.

5S, 4E, Northern Twp.

10, NE NE SE. B. D. Jones #1 Overtruf. D&A 7-19-55 TD 3340' Ste. Genevieve ls., top 3230' Spd. 10-17-54 WN (Taylor Hill Pool).

FRANKLIN COUNTY (Continued)

6S, 2E, Browning Twp.

1, SE NE NW. J. H. Hockman #1 Hockman-Wyatt-Biggs. Comp. 7-19-55 IP 44 BOP & 120 BW TD 2871' PB 2808' Rosiclare ls., top 2799' Spd. 6-17-55 Acidized 3000 gals. Benton North Pool.

7S, 4E, Cave Twp.

11, SE SE SE. C. E. Brehm #1 Moses Pulverman et al Tr. WCC 8-2-55 Spd. 5-31-55 WN (Thompsonville North Pool).

11, NE NW NW. C. E. Brehm #1 C. H. Watson et al Trustees "A". Drlg. 2830' 8-2-55 Spd. 7-26-55 WN (Thompsonville North Pool).

13, NW NW NW. C. E. Brehm #1 T. K. Ward et al. D&A (CDU) 8-2-55 Spd. 6-27-55 WN (Thompsonville Pool).

14, NE NE NE. C. E. Brehm #1 W. Perryman. D&A (CDU) 8-2-55 Spd. 7-6-55 WN (Thompsonville North Pool).

25, SE SE NE. C. E. Brehm #1 Bayless. Drlg. 2800' 8-2-55 Spd. 7-27-55 WN (Cantrell Cons. Pool).

GALLATIN COUNTY

7S, 8E, Omaha Twp.

22, NE NW SE. Falcon Oil Corp. #1 W. Moye. Tstg. 8-2-55 Spd. 4-12-55 WN (Roland Cons. Pool).

23, NW NW NE. N. V. Duncan #1 Gen. Amer. Life Ins. Co. D&A 7-12-55 TD 3022' Ste. Genevieve ls., top 2946' Spd. 6-24-55 Roland Cons. Pool.

24, SW NE SE. Murvin & Steber #2 Awalt. Comp. 7-19-55 IP 150 BOP after fracture treatment TD 2922' Aux Vases ss., top 2892' Spd. 5-28-55 Roland Cons. Pool.

26, 390' from N. line, 330' from E. line, SE SW. Rim Oil Co. #1 Cox-Meyer Comm. D&A 7-5-55 TD 2896' Ste. Genevieve ls., top 2854' Spd. 6-4-55 Roland Cons. Pool.

29, SE NW SW. Atlas Drlg. Co. #1 J. L. Bruce. D&A 7-5-55 TD 2818' Aux Vases ss., top 2763' Spd. 6-15-55 WN (Roland Cons. Pool).

31, SW NE NW. Inland Producers & J. D. Turner #1 Brothers. D&A 7-5-55 TD 3029' Ste. Genevieve ls., top 2890' Spd. 6-20-55 WN (Omaha West Pool).

33, SW SW SW. Mutual Oil & Gas Co. #1 Robinson-Tarrant. Comp. 7-19-55 IP 20 BOP after fracture treatment TD 2138' PB 1980' Tar Springs ss., top 1947' Spd. 12-11-54 Omaha Pool.

7S, 9E, Asbury Twp.

22, SW NE NE. Clark & Clark #3 H. Jones. Comp. 7-26-55 IP 75 BOP & 60 BW after fracture treatment TD 1959' Palestine ss., top 1938' Spd. 6-29-55 Herald Cons. Pool.

GALLATIN COUNTY (Continued)

7S, 9E, Asbury Twp.

24, SE SE NE. Cities Service Oil Co. #5 Questell. Comp. 8-2-55 IP 35 BOP & 3 BW after fracture treatment TD 2950' PB 2937' Aux Vases ss., top 2884' Spd. 6-25-55 Acidized 1000 gals. Herald Cons. Pool.

24, SW SE SW. Collins Bros. #1 Feehrer. Comp. 7-12-55 IP 140 BOP after fracture treatment TD 3046' PB 2940' Aux Vases ss., top 2910' Spd. 6-15-55 Herald Cons. Pool.

24, NW SW SW. Collins Bros. #1 Hale. Comp. 7-19-55 IP 136 BOP after fracture treatment TD 2315' Tar Springs ss., top 2302' Spd. 6-12-54 EXTENSION TO HERALD CONSOL. POOL.

24, NE NE SE. P. S. Knight #1 O. Simpson. Comp. 7-5-55 IP 47 BOP after fracture treatment TD 2930' PB 2900' Aux Vases ss., top 2872' Spd. 5-24-55 Herald Cons. Pool.

34, SE SE NW. Collins Bros. #1 R. Sanders. NR 8-2-55 Spd. 12-4-54 WN (Herald Cons. Pool).

36, NW NW NW. National Assoc. Pet. Co. #1 L. Musgrave. D&A 7-19-55 TD 3050' Ste. Genevieve ls., top 2939' Spd. 7-5-55 WN (Inman West Cons. Pool).

7S, 10E, New Haven Twp.

19, NW NE NE. Hoskins-Ward Oil Co. #1 Armstrong-Dagley Comm. NR 8-2-55 Spd. 6-30-55 WN (Herald Cons. Pool).

8S, 8E, North Fork Twp.

5, 330' from N. line, 430' from E. line, SE NE. F. M. James #1A G. Edwards. Comp. 7-19-55 IP 20 BOP TD 711' PB 565' Pennsylvanian ss., top 546' Spd. 3-29-55 Shot 40 qts. Omaha Pool.

6, SW SW SE. N. L. Grant #1 Hutton. D&A 8-2-55 TD 2951' Ste. Genevieve ls., top 2883' Spd. 7-17-55 Omaha South Pool.

7, SE NE NW. N. L. Grant #1 A. B. Mosby. Comp. 8-2-55 IP 50 BOP & 100 BW after fracture treatment TD 2540' Cypress ss., top 2523' Spd. 6-24-55 Omaha South Pool.

18, NE SE NW. Partlow & Cochonour #1 P. C. Cox. LOC 8-2-55 WN (Omaha South Pool).

22, SW NW NW. Ervin Drlg. Co. #1 H. L. Logan. Comp. 7-19-55 IP 30 BOP & 50 BW after fracture treatment TD 2803' PB 2700' Bethel ss., top 2660' Spd. 6-10-55 DISCOVERY WELL OF ELBA POOL.

8S, 9E, Ridgway Twp.

3, NW SW SE. First National Pet. Trust #1 Moye. Csg. 8-2-55 Spd. 7-11-55 WN (Inman West Cons. Pool).

12, NE SE SW. Eakle-Holder Drlg. Co. #2 M. Westphilinger. Comp. 7-19-55 IP 27 BOP TD 2502' Cypress ss., top 2462' Spd. 6-7-55 Shot 30 qts. Inman West Cons. Pool.

GALLATIN COUNTY (Continued)

8S, 9E, Ridgway Twp.

13, NW NE NW. Mutual Oil & Gas Co. #1 J. T. Lawler. Comp. 7-19-55 IP 20 BOP & 5 BW after fracture treatment TD 2508' Cypress ss., top 2462' Spd. 3-10-55 Inman West Cons. Pool.

14, SW SE SW. National Assoc. Pet. Co. #1 J. J. Abell "C". Comp. 7-12-55 IP 7 BOP & 50 BW after fracture treatment TD 2982' PB 2526' Cypress ss., top 2498' Spd. 6-1-55 Acidized 1000 Gals. Inman West Cons. Pool.

17, SE NE NW. S. B. Griffith #1 W. Bradley et al. D&A (CDU) 8-2-55 Spd. 7-7-55 WN (Inman West Cons. Pool).

19, SE NW SE. D. Lambert #1 P. Smith. D&A (CDU) 8-2-55 Spd. 7-21-55 WN (Ridgway Pool).

35, NW SE NE. G. S. Engle #4 E. Maloney. Comp. 7-19-55 IP 15 BOP & 40 BW after fracture treatment TD 2871' Rosiclare ss., top 2865' Spd. 6-3-55 Junction North Pool.

35, NE NW SE. Felmont Oil Co. #1 D. J. Maloney. Comp. 8-2-55 IP 34 BOP & 30 BW TD 2867' Rosiclare ss., top 2854' Spd. 6-30-55 Junction North Pool.

36, SE SE NW. G. S. Engle #1 A. Maloney. SD 8-2-55 Spd. 6-22-55 WN (Junction North Pool).

8S, 10E, New Haven Twp.

8, NW SE NE. O. D. Sharp #2 C. L. Hughes. Comp. 7-5-55 IP 35 BOP after fracture treatment TD 2300' PB 2269' Hardinsburg ss., top 2254' Spd. 6-13-55 Inman East Cons. Pool.

8, SW NE NE. O. D. Sharp #1 J. C. Lightner. Comp. 7-5-55 IP 81 BOP after fracture treatment TD 2302' PB 2264' Hardinsburg ss., top 2249' Spd. 6-3-55 Inman East Cons. Pool.

11, 330' from S. line, 290' from W. line, SW SW. Carter Oil Co. #40 M. G. Kerwin. Comp. 7-12-55 IP 29 BOP after fracture treatment TD 2417' Tar Springs ss. & Cypress ss. Spd. 6-15-55 Shot 55 qts. Inman East Cons. Pool.

11, 330' from S. line, 966' from E. line, SW. Carter Oil Co. #42 M. G. Kerwin. Comp. 7-5-55 IP 6 BOP after fracture treatment TD 2442' PB 2418' Cypress ss., top 2373' Spd. 6-7-55 Inman East Cons. Pool.

30, NE NW NW. Carter Oil #1 J. D. Dolan Comm. Comp. 7-19-55 IP 210 BOP & 24 BW after fracture treatment TD 2906' PB 2830' Aux Vases ss. & McClosky ls. Spd. 6-11-55 Acidized 5000 gals. Inman West Cons. Pool.

9S, 9E, Gold Hill Twp.

17, SE NE SE. Thunderbird Oil Co. #1 Logan. Comp. 7-12-55 IP 40 BOP after fracture treatment TD 1858' PB 1821' Waltersburg ss., top 1797' Spd. 4-15-55 Junction Pool.

32, NW NE NW. H. Butler #2 E. Shea. LOC 8-2-55 WF.

GALLATIN COUNTY (Continued)

9S, 10E, Shawnee Twp.

7, SW NW SE. Sun Oil Co. #2 L. L. Miller. Comp. 8-2-55 IP 95 BOP TD 2887' Aux Vases ss., top 2854' Spd. 6-19-55 Shot 55 qts. Shawneetown North Pool.

7, NW SW SE. Sun Oil Co #4 L. Miller. D&A 8-2-55 TD 2974' Ste. Genevieve ls., top 2796' Spd. 7-10-55 Shawneetown North Pool.

HAMILTON COUNTY

3S, 5E, Dahlgren Twp.

36, SW NE SW. Oil Capitol Corp. #1 Degenhart. Drlg. 2424' 8-2-55 Spd. 7-21-55 WN (Dahlgren Pool).

3S, 7E, North Crouch Twp.

20, SE NE SE. Calstar Pet. Co. #1 A. B. Anderson. D&A 7-12-55 TD 3430' Ste. Genevieve ls., top 3310' Spd. 6-21-55 Aden South Pool.

4S, 7E, Beaver Creek Twp.

27, SE NW NE. F. F. Farrar #1 460 Drive-In Theatre. D&A (SO) 7-19-55 after fracture treatment TD 3335' Ste. Genevieve ls., top 3320' Spd. 6-21-55 Bungay Cons. Pool.

35, SW SW NE. Collins Bros. #1 Foley Comm. NR 8-2-55 Spd. 11-11-54 WN (Bungay Consol. Pool).

5S, 5E, Knights Prairie Twp.

30, SE SE SE. P. J. McIntyre #1 J. A. Lee. D&A 7-26-55 TD 3420' St. Louis ls., top 3340' Spd. 7-3-55 WF.

5S, 7E, Crook Twp.

15, NW NE SW. Eastern Pet. Co. #1 McArthy. D&A 7-26-55 TD 3542' Ste. Genevieve ls., top 3430' Spd. 7-8-55 WN (Thackeray Pool).

16, SW NE SW. Calstar Pet. Co. #1 W. B. Stephens. Comp. 7-5-55 IP 30 BOP TD 3055' PB 3049' Cypress ss., top 3028' Spd. 4-27-55 Shot 30 qts. EXTENSION TO THACKERAY POOL.

5S, 7E, Beaver Creek Twp.

31, C W½ SW NW. Keystone Oil Co. #1 Prince. Comp. 7-26-55 IP 14 BOP & 43 BW after fracture treatment TD 2974' Bethel ss., top 2952' Spd. 5-31-55 Shot 40 qts. Dale Cons. Pool.

6S, 5E, Flannigan Twp.

11, SE NE SW. F. F. Farrar #1 W. C. Crim. D&A 7-10-55 TD 3245' Aux Vases ss., top 3219' Spd. 7-5-55 Dale Cons. Pool.

11, NW SW SE. H. Rutherford #1 J. W. Brooks. D&A 7-26-55 TD 3225' Ste. Genevieve ls., top 3196' Spd. 7-12-55 Dale Cons. Pool.

21, NE NW SE. G. L. & M. Bryant #1 G. T. Johnson. Comp. 7-19-55 IP 1200 BOF after fracture treatment TD 3242' PB 3228' Aux Vases ss., top 3188' Spd. 6-19-55 Dale Cons. Pool.

21, NW NW SE. G. & M. Bryant #2 G. T. Johnson. Comp. 8-2-55 IP 188 BOP & 3 BW after fracture treatment TD 3265' Aux Vases ss., top 3188' Spd. 7-7-55 Dale Cons. Pool.

HAMILTON COUNTY (Continued)

6S, 5E, Flannigan Twp.

22, SE NE NW. Keystone Oil Co. #1 Reeves. Comp. 7-12-55 IP 20 BOP & 30 BW after fracture treatment TD 3238' PB 3225' Aux Vases ss., top 3211' Spd. 5-31-55 Dale Cons. Pool.

33, SW NW NE. Eastern Pet. Co. #1 Spillman. Comp. 7-19-55 IP 15 BOP & 50 BW after fracture treatment TD 3320' PB 3290' Aux Vases ss., top 3274' Spd. 5-31-55 Cantrell Cons. Pool.

33, NE NE NW. N. L. Grant #4 Johnson. Comp. 8-2-55 IP 40 BOP & 120 BW after fracture treatment TD 3345' PB 3302' Aux Vases ss., top 3278' Spd. 6-20-55 Cantrell Cons. Pool.

33, SW NE NW. N. L. Grant #1 Johnson-Reed Comm. Comp. 7-12-55 IP 15 BOP & 140 BW after fracture treatment TD 3280' PB 3243' Aux Vases ss., top 3223' Spd. 5-19-55 Cantrell Cons. Pool.

33, NW NW NE. N. L. Grant #1 R. Moore. Comp. 8-2-55 IP 13 BOP & 30 BW after fracture treatment TD 3490' PB 3327' Aux Vases ss., top 3300' Spd. 5-31-55 Cantrell Cons. Pool.

6S, 6E, Twigg Twp.

10, SW SW NW. Atlas Drlg. Co. #1 T. Moore "C". D&A 7-19-55 TD 3085' Aux Vases ss., top 3050' Spd. 6-29-55 Dale Cons. Pool.

10, NW NW SW. Stewart Oil Co. #6 Williams Hrs. D&A 7-19-55 TD 3282' Ste. Genevieve ls., top 3112' Spd. 6-29-55 Dale Cons. Pool.

36, SW NW NW. Graehling & Shanahan #1 W. Forman. D&A 7-19-55 TD 3281' Ste. Genevieve ls., top 3133' Spd. 7-5-55 Walpole Pool.

6S, 7E, Mayberry Twp.

10, NW NE NE. Shulman Bros. #1 J. Shearman et al. D&A 7-19-55 TD 3376' Ste. Genevieve ls., top 3256' Spd. 7-1-55 WF.

16, SW SE NE. Herndon Drlg. Co. #1 McPeak. D&A 7-19-55 TD 3321' Ste. Genevieve ls., top 3223' Spd. 6-29-55 WN (Dale Cons. Pool).

27, NE SW NW. P. J. McIntyre #1 R. Pickens. D&A 7-12-55 TD 3335' Ste. Genevieve ls., top 3240' Spd. 6-16-55 Broughton Pool.

7S, 5E, South Flannigan Twp.

5, SE NE SE. C. E. Brehm #2 Williams Hrs. Comp. 7-12-55 IP 65 BOP after fracture treatment TD 3219' PB 3217' Aux Vases ss., top 3200' Spd. 6-11-55 Cantrell Cons. Pool.

5, SW NE SE. C. E. Brehm #3 Williams Hrs. Comp. 7-19-55 IP 110 BOP after fracture treatment TD 3237' PB 3226' Aux Vases ss., top 3214' Spd. 6-20-55 Cantrell Cons. Pool.

16, NW NE SE. T. G. Hill #1 Tate. D&A (CDU) 8-2-55 Spd. 6-30-55 WN (Cantrell Cons. Pool).

HAMILTON COUNTY (Continued)
7S, 7E, South Mayberry Twp.
13, NW NW NE. H. H. Weinert #1 F. & G. V. Cusic. Drlg. 2915' 8-2-55 Spd. 7-24-55 WN (Roland Cons. Pool).

IROQUOIS COUNTY
25N, 12W, Milford Twp.
19, W½ SE SW. Chas. Beebe #1 A. Lundberg. SD 850' 8-2-55 Spd. 11-3-52 WF.

26N, 12W, Belmont Twp.
19, SW SE NE. J. E. Carter et al #1 P. Purget. D&A 8-2-55 TD 1051' Trenton ls., top 951' Spd. 7-11-55 WF.

JACKSON COUNTY
7S, 1W, Elk Twp.
22, NW NE SW. Paco Petroleum #1 Jackson County Coal Corp. D&A 8-2-55 after fracture treatment TD 2214' Ste. Genevieve ls., top 2138' Spd. 6-24-55 Elkville Pool.

JASPER COUNTY
5N, 10E, Fox Twp.
4, SE NE NW. Pure Oil Co. #6 H. Bolander "A". Comp. 7-26-55 IP 303 BOP TD 3309' Salem ls., top 3256' Spd. 7-8-55 Clay City Cons. Pool.

4, SE SW NW. Pure Oil Co. #2 W. Kermicle "C". Comp. 7-19-55 IP 83 BOP TD 3303' Salem ls., top 3240' Spd. 6-27-55 Clay City Cons. Pool.

4, SE NW NW. Pure Oil Co. #3 W. Kermicle "C". Comp. 7-19-55 IP 301 BOP TD 3310' Salem ls., top 3253' Spd. 6-28-55 Clay City Cons. Pool.

4, SE NW NE. Pure Oil Co. #3 Roberts Cons. "A". Comp. 7-5-55 IP 228 BOP TD 3304' Salem ls., top 3289' Spd. 6-4-55 Clay City Cons. Pool.

4, NW NW SW. Pure Oil Co. & Zanetis #1 Rohr Cons. "B". Comp. 7-19-55 IP 223 BOP TD 3274' Salem ls., top 3228' Spd. 6-26-55 Clay City Cons. Pool.

5, NW SW SW. Athene Develop. Co., Inc. #4 A. C. Roberts. Comp. 7-19-55 IP 160 BOP & F TD 3312' Salem ls., top 3274' Spd. 6-19-55 Clay City Cons. Pool.

5, SE NW SE. Pure Oil Co. #6 C. King "A". Comp. 7-12-55 IP 231 BOP TD 3287' Salem ls., top 3218' Spd. 6-15-55. Clay City Cons. Pool.

5, SE SW NE. Pure Oil #3 King Cons. Comp. 7-19-55 IP 158 BOP TD 3305' Salem ls., top 3254' Spd. 6-14-55 Acidized 2000 gals. Clay City Cons. Pool.

5, SE NW NE. Pure Oil Co. #3 J. S. Mattingly. Comp. 7-12-55 IP 226 BOP & 14 BW TD 3310' PB 3290' Salem ls., top 3238' Spd. 6-3-55 Acidized 1000 gals. Clay City Cons. Pool.

5, 360' from S. line, 990' from E. line, NE NW. Calvert Drlg., Inc. & Pure Oil Co. #2 Mattingly Cons. Comp. 7-19-55 IP 309 BOP & 40 BW after fracture treatment TD 3286' Aux Vases ss., Rosiclare ls., & Salem ls. Spd. 6-16-55 Acidized 4000 gals. Clay City Cons. Pool.

JASPER COUNTY (Continued)

5N, 10E, Fox Twp.

5, SE SE NE. Pure Oil Co. #3 Rohr Cons. Comp. 7-12-55 IP 414 BOP & 40 BW TD 4500' PB 3300' Salem ls., top 3211' Spd. 5-2-55 Clay City Cons. Pool.

5, NW SE NE. Pure Oil Co. #4 Rohr Cons. Comp. 7-12-55 IP 140 BOP TD 3276' Salem ls., top 3230' Spd. 5-16-55 Acidized 2000 gals. Clay City Cons. Pool.

8, NW NW NE. Pure Oil Co. #8 R. Shinn. Comp. 8-2-55 IP 4 BOP & 5 BW TD 3312' PB 2969' St. Louis ls., top 2940' Spd. 4-24-55 Acidized 2500 gals. Clay City Cons. Pool.

9, NE NW NE. M. L. Van Fossan #1 R. Danforth et al. Comp. 7-5-55 IP 94 BOP TD 2823' Rosiclare ls., top 2805' Spd. 5-28-55 Acidized 5000 gals. EXTENSION TO CLAY CITY CONSOL. POOL.

17, C SE NW. Pure Oil Co. #6 I. W. Dickerson "A". Comp. 7-12-55 IP 117 BOP & 15 BW TD 3367' PB 3343' Salem ls., top 3318' Spd. 5-21-55 Acidized 500 gals. Clay City Cons. Pool.

17, C NE SW. Pure Oil Co. #5 L. Hall. Comp. 8-2-55 IP 34 BOP & 33 BW TD 3360' PB 3336' Salem ls., top 3308' Spd. 7-2-55 Clay City Cons. Pool.

6N, 10E, Fox Twp.

29, SE NE SW. M. L. Van Fossan #1 J. W. Klingler. D&A 7-5-55 TD 2880' Ste. Genevieve ls., top 2777' Spd. 6-15-55 WN (Clay City Cons. Pool).

7N, 10E, Wade Twp.

30, NE NE NW. M. M. Spickler #1 L. Frichtle. D&A 7-26-55 TD 2934' Ste. Genevieve ls., top 2852' Spd. 7-13-55 WN (Newton North Pool).

JEFFERSON COUNTY

1S, 1E, Grand Prairie Twp.

30, NE SW NW. J. Beadleston #1 Miller. D&A 7-12-55 TD 1986' Bethel ss., top 1984' Spd. 6-29-55 Irvington East Pool.

30, 330' from N. line, 170' from E. line, NW NW. L. Dare #4 L. D. Miller. D&A 7-5-55 TD 1070' Pennsylvanian ss., top 1050' Spd. 6-28-55 Irvington East Pool.

30, NE SE SW. M. Mazzarino #2 Pitchford-Boldt. Comp. 7-12-55 IP 70 BOP & 40 BW after fracture treatment TD 1996' PB 1990' Bethel ss., top 1962' Spd. 6-7-55 Irvington East Pool.

31, NW NE SW. T. Glass #1 Sherman. D&A 7-12-55 TD 1988' Bethel ss., top 1966' Spd. 6-26-55 WN (Irvington East Pool).

31, SW SW NE. L. Kapp #1 Hays. WCC 8-2-55 Spd. 7-14-55 WN (Irvington East Pool).

1S, 2E, Rome Twp.

25, NE SE NE. Hoskins-Ward Oil Co. #1 G. E. Schwartz. MIRT 8-2-55 WF.

JEFFERSON COUNTY (Continued)

1S, 3E, Fields Twp.

23, NE SE SE. E. H. Jahn #3 A. Minor. Comp. 8-2-55 IP 130 BOP after fracture treatment TD 2667' Rosiclare ss., top 2652' Spd. 7-7-55 Divide West Pool.

2S, 2E, Shiloh Twp.

35, SW SW SW. Pep Drlg. Co. #1-K L. Leffler. Comp. 7-12-55 IP 60 BOP & 35 BW after fracture treatment TD 2686' PB 2600' Aux Vases ss., top 2580' Spd. 6-10-55 Williams Cons. Pool.

3S, 1E, Blissville Twp.

1, 380' from N. line, 330' from W. line, SW NW. Texas Co. #5 Schmidt-Kaminsky Comm. Comp. 7-12-55 IP 109 BOP & 62 BW after fracture treatment TD 2202' PB 2138' Rosiclare ss., top 2084' Spd. 6-13-55 Woodlawn Pool.

4S, 3E, Spring Garden Twp.

5, NE SW NE. H. J. Flesher #1 Howard & A. Wilson. D&A 7-19-55 TD 1999' Kinkaid ls., top 1774' Spd. 7-13-55 WN (King Pool).

3S, 3E, Dodds Twp.

34, SW SW SW. Keystone Oil Co. #4 Mace "C". Comp. 8-2-55 IP 40 BOP & 9 BW after fracture treatment TD 2724' Aux Vases ss., top 2708' Spd. 6-27-55 King Pool.

JERSEY COUNTY

6N, 13W, Quarry Twp.

4, 430' from N. line, 450' from E. line, NE SE. R. N. File #1 B. Dabbs. Drlg. 8-2-55 WF.

9N, 10W, Ruyle Twp.

35, SW NE NW. F. Incalaco #1 Kallal. Drlg. 780' 8-2-55 WF.

KANKAKEE COUNTY

30N, 11W, Pembroke Twp.

5, 990' from S. line, 1650' from E. line, SE. Arthur W. Wilson #1 Everett Madison. LOC 8-2-55 WF.

LASALLE COUNTY

36N, 5E, Northville Twp.

1, 530' from S. line, 445' from W. line, NE NE. A. C. Otto #1 Swensen. SD 1680' 8-2-55 Spd. 6-20-54 WF.

LAWRENCE COUNTY

2N, 11W, Denison Twp.

7, 1650' from S. line, 1470' from W. line, SW. Coon Creek Oil Co. #O-1 J. Divers. D&A 7-19-55 TD 1899' Ste. Genevieve ls., top 1856' Spd. 6-28-55 Allendale Pool.

2N, 12W, Denison Twp.

10, 300' from N. line, 500' from W. line, NW SW. D. T. Drlg. Co. #1 Sims. D&A 7-12-55 TD 525' Pennsylvanian ss., top 287' Spd. 6-21-55 WN (Lawrence Pool).

LAWRENCE COUNTY (Continued)

2N, 13W, Lukin Twp.

11, 330' from S. line, 380' from W. line, SW NE. F. J. Saddler #1 J. K. Cunningham. Comp. 7-19-55 IP 30 BOP TD 1773' Waltersburg ss., top 1756' Spd. 6-15-55 Ruark West Cons. Pool.

24, NE NW NE. N. V. Duncan Est. #1 E. Schrader. Comp. 7-5-55 IP 70 BOP after fracture treatment TD 2303' PB 2264' Bethel ss., top 2252' Spd. 6-2-55 Ruark West Cons. Pool.

29, NW NE NE. D. T. Drlg. Co. #1 G. Wise. D&A 7-5-55 TD 2808' Ste. Genevieve ls., top 2795' Spd. 6-23-55 WN (Lancaster Pool).

3N, 11W, Denison Twp.

19, 352' NL of Loc. #68, 186' WL of Loc. #96. D. Lambert #1 Archibald. Comp. 7-12-55 IP 80 BOP & 5 BW after fracture treatment TD 1669' Cypress ss., top 1604' Spd. 4-26-55 Lawrence Pool.

21, 1502' from N. line, 1440' from W. line of Lot 1. F. Lyons #1 Clark. D&A (SO) 7-26-55 TD 1918' Ste. Genevieve ls., top 1819' Spd. 3-14-55 Acidized 4000 gals. Lawrence Pool.

3N, 12W, Lawrence Twp.

3, SW SW SW. D. B. Lesh & P. Fulk #1 A. Knoerr Cons. D&A 8-2-55 after fracture treatment TD 1852' Ste. Genevieve ls., top 1797' Spd. 6-28-55 Lawrence Pool.

3N, 12W, Bridgeport Twp.

8, 1100' from S. line, 650' from W. line, SE SE. Big Four Oil & Gas Co. #5 Lanterman Park. Comp. 7-12-55 IP 5 BOP after fracture treatment TD 1672' PB 1650' Renault ls., top 1607' Spd. 6-11-55 Lawrence Pool.

8, 240' from S. line, 195' from E. line, SE SE. C. W. Collin #1 Patterson. Comp. 7-19-55 IP 45 BOP & 20 BW after fracture treatment TD 1651' Bethel ss., top 1610' Spd. 6-29-55 Lawrence Pool.

8, 868' from S. line, 898' from E. line, NE SE. B. J. Houchins #1 Girl Scouts of Amer. D&A 8-2-55 TD 1622' Renault ls., top 1614' Spd. 7-21-55 Lawrence Pool.

8, 700' from S. line, 128' from E. line, SE NE. Houchins Drlg. Co. #1 Gray Hrs. Comp. 7-26-55 IP 100 BOP after fracture treatment TD 1625' PB 1617' Bethel ss., top 1598' Spd. 7-2-55 Lawrence Pool.

8, 675' from S. line, 200' from E. line, SE SE. P. T. Sutphin #1 Lane Comm. Comp. 7-19-55 IP 100 BOP after fracture treatment TD 1653' PB 1647' Bethel ss., top 1611' Spd. 6-24-55 Lawrence Pool.

8, 151' from S. line, 395' from E. line, SE SE. Comp. 8-2-55 IP 85 BOP after fracture treatment TD 1640' Bethel ss., top 1603' Spd. 7-3-55 Lawrence Pool.

9, 233' from S. line, 244' from E. line, SW NW SW. Arnett Drlg. Co. #1 Cloud Comm. Comp. 7-5-55 IP 35 BOP & 10 BW after fracture treatment TD 1690' PB 1656' Bethel ss., top 1629' Spd. 6-5-55 Lawrence Pool.

LAWRENCE COUNTY (Continued)

3N, 12W, Bridgeport Twp.

9, 560' from N. line, 190' from W. line, NW SW. R. L. Crusse #1 Jones. Comp. 7-26-55 IP 30 BOP after fracture treatment TD 1642' Bethel ss., top 1613' Spd. 6-28-55 Acidized 500 gals. Lawrence Pool.

9, 492' from S. line, 495' from W. line, NW SW. Forsythe & Kimes #1 Martin. Comp. 7-12-55 IP 220 BOP after fracture treatment TD 1656' PB 1652' Bethel ss., top 1632' Spd. 6-15-55 Lawrence Pool.

9, 480' from S. line, 290' from W. line, NW SW. Don McCumber #1 Brubeck. Comp. 7-19-55 IP 75 BOP after fracture treatment TD 1646' PB 1627' Bethel ss., top 1619' Spd. 6-23-55 Lawrence Pool.

9, 540' from N. line, 340' from W. line, SW SW. Ohio Oil Co. #15 L. Lewis. Comp. 7-19-55 IP 41 BOP & 8 BW after fracture treatment TD 1651' Bethel ss., top 1626' Spd. 6-20-55 Lawrence Pool.

9, 300' from S. line, 330' from W. line, SW SW. Ohio Oil Co. #16 L. Lewis. Comp. 8-2-55 IP 18 BOP & 44 BW after fracture treatment TD 1685' PB 1650' Bethel ss., top 1632' Spd. 6-26-55 Lawrence Pool.

9, 1039' from S. line, 320' from W. line, SW SW. P. T. Sutphin #1 Griggs et al. Comp. 7-12-55 IP 50 BOP after fracture treatment TD 1645' Bethel ss., top 1620' Spd. 6-9-55 Lawrence Pool.

9, 170' from S. line, 330' from W. line, NW SW. C. Zanetis #1A Gray Comm. Comp. 7-19-55 IP 80 BOP after fracture treatment TD 1639' PB 1629' Bethel ss., top 1621' Spd. 6-1-55 Lawrence Pool.

3N, 12W, Lawrence Twp.

9, 1200' from S. line, 610' from W. line, SW. C. Zanetis #2 Whittaker. Comp. 8-2-55 IP 30 BOP after fracture treatment TD 1640' Bethel ss., top 1632' Spd. 5-27-55 Lawrence Pool.

14, NE SW NE. Coon Creek Oil #2 Loeb. Comp. 8-2-55 IP 75 BOP after fracture treatment TD 1658' PB 1560' Cypress ss., top 1538' Spd. 6-14-55 Lawrence Pool.

3N, 12W, Bridgeport Twp.

18, NE SE NW. P. Fulk #1 Atkins. Comp. 7-26-55 IP 35 BOP after fracture treatment TD 1940' PB 1900' Bethel ss., top 1863' Spd. 5-24-55 Lawrence Pool.

3N, 12W, Denison Twp.

36, NE SW SE. F. L. Board #3 Jenner. Comp. 7-12-55 IP 35 BOP after fracture treatment TD 1683' Cypress ss., top 1542' Spd. 5-10-55 Lawrence Pool.

36, SW SE SE. Illinois Oil Co. #0-1 Dining. Comp. 7-19-55 IP 53 BOP & 49 BW after fracture treatment TD 1680' Bethel & Cypress ss. Spd. 4-18-55 Lawrence Pool.

3N, 13W, Christy Twp.

14, NW NE SE. Husk & Holleman #2 Holliday. Comp. 7-12-55 IP 216 BOP after fracture treatment TD 2044' PB 2040' Bethel ss., top 2010' Spd. 6-20-55 Lawrence West Pool.

LAWRENCE COUNTY (Continued)

3N, 13W, Christy Twp.

14, NE NW SE. Houchins Drlg. Co. #4 Staninger. Comp. 7-12-55 IP 120 BOP after fracture treatment TD 2077' PB 2063' Bethel ss., top 2044' Spd. 6-14-55 Lawrence West Pool.

4N, 12W, Petty Twp.

8, SW NW NW. Forsythe & Kime #1 Jacobs. D&A 8-2-55 TD 1803' Renault ls., top 1788' Spd. 7-18-55 Lawrence Pool.

18, NE NW NE. Ohio Oil Co. #10 W. Applegate. Comp. 8-2-55 IP 40 BOP after fracture treatment TD 1581' PB 1574' Bethel ss., top 1552' Spd. 6-20-55 Lawrence Pool.

20, SW SE NE. Nation Oil Co. #1 Willard Akers Comm. Comp. 7-19-55 IP 40 BOP & 5 BW after fracture treatment TD 1722' Bethel ss., top 1691' Spd. 6-25-55 Lawrence Pool.

20, NW NE SE. Nation Oil Co. #1 T. Aldridge. Comp. 7-12-55 IP 100 BOP & 5 BW after fracture treatment TD 1717' Bethel ss., top 1689' Spd. 6-21-55 Lawrence Pool.

20, 400' from S. line, 330' from W. line, SE SE. Nation Oil Co. #1 G. Waldrop. Comp. 7-12-55 IP 30 BOP & 8 BW after fracture treatment TD 1742' PB 1738' Bethel ss., top 1716' Spd. 6-14-55 Lawrence Pool.

20, 480' from S. line, 330' from W. line, NW NE. Nation Oil Co. #1 V. & R. Wright "C". Comp. 7-19-55 IP 80 BOP & 4 BW after fracture treatment TD 1682' Bethel ss., top 1656' Spd. 6-28-55 Lawrence Pool.

20, NE SE NW. Ohio Oil Co. #31 M. A. Wood a/c 1. Comp. 7-19-55 IP 120 BOP after fracture treatment TD 1624' Paint Creek ss., top 1592' Spd. 6-23-55 Lawrence Pool.

4N, 12W, Bridgeport Twp.

31, NE NW SE. Ohio Oil Co. #40 J. L. Kimmel a/c 1. Comp. 7-5-55 IP 8 BOP & 1 BW TD 1852' PB 1780' McClosky ls., top 1734' Spd. 5-9-55 Acidized 5000 gals. Lawrence Pool.

4N, 13W, Petty Twp.

24, W½ NE NW. Sanders & Fye #1 O. E. Douglass. Comp. 7-12-55 IP 100 BOP after fracture treatment TD 1820' PB 1705' Bethel ss., top 1656' Spd. 4-20-55 Lawrence Pool.

5N, 11W, Russell Twp.

36, NW NE NW. W. A. Warren et al #1 H. & L. Stevenson. LOC 8-2-55 WN (Russellville Pool).

LOGAN COUNTY

18N, 3W, Elkhart Twp.

35, SW SE NW. H. L. Litterly #1 H. L. Litterly. Drlg. 1208' 8-2-55 Spd. 6-30-55 WF.

LOGAN COUNTY (Continued)
19N, 3W, Broadwell Twp.
9, SW SW SE. Alva Cook #1 Mildred Hembrecker. Drlg. 8-2-55 Spd. 6-23-55 WF.

MCDONOUGH COUNTY
4N, 2W, Industry Twp.
13, NE NE NE. C. E. McCaughey #1 H. D. Ewing. D&A (CDU) 8-2-55 Spd. 6-14-55 WF.

6N, 2W, Macomb Twp.
15, 330' from N. line, 400' from E. line, SE SE. J. V. Bushnell #1 J. Thorman. D&A (CDU) 8-2-55 WF.

MACON COUNTY
16N, 1E, Blue Mound Twp.
32, NE NW NW. E. DeHart #1 A. C. Gemer. PITS 8-2-55 WW (Blackland Pool).

16N, 4E, Oakley Twp.
5, SW SW SE. D. Carroll #1 B. L. Shirey. POP 8-2-55 Spd. 5-21-55 WF.

5, SW SE SE. Paco Pet. Corp. #1 L. Wagner. Drlg. 2115' 8-2-55 Spd. 7-27-55 WF.

MACOUPIN COUNTY
8N, 6W, Cahokia Twp.
8, SW NE SE. D. Lambert #1 J. Weyen. D&A 7-5-55 TD 650' Spd. 6-16-55 Gillespie-Wyen Pool.

9N, 7W, Brushy Mound Twp.
28, SW NW NW. E. White #1 V. Bellm. D&A 8-2-55 TD 610' Spd. 7-15-55 WW (Spanish Needle Creek Gas Pool).

12N, 6W, Girard Twp.
26, NW NW NW. P. F. Bergschneider #1 L. R. Miller. Drlg. 1748' 8-2-55 Spd. 4-28-55 WF.

33, 330' from N. line, 238' from W. line, SE NE. C. H. Krysl #1 Cherry. D&A 7-26-55 TD 1660' Devonian ls., top 1627' Spd. 5-23-54 WF.

MADISON COUNTY
3N, 9W, Namooki Twp.
22, 330' from S. line, 0' from E. line, NE. A. E. Hempen #1 Listerman. D&A 7-26-55 TD 1425' Maquoketa sh., top 1341' Spd. 4-7-55 WF.

5N, 6W, Alhambra Twp.
4, 330' from N. line, 340' from E. line, NE SW. F. Suhre #1 Suhre. D&A 7-19-55 TD 600' Pennsylvanian ss., top 513' Spd. 6-23-55 Livingston South Pool.

6N, 6W, Olive Twp.
19, 330' from N. line, 650' from W. line, NW SE. J. Kosl, Jr. #7 H. Brase. D&A 8-2-55 TD 591' Pennsylvanian ss., top 584' Spd. 7-27-55 Livingston Pool.

27, 1247' from N. line, 990' from W. line, NW. J. R. Spudich #1 Rubano. D&A 7-19-55 TD 603' Pennsylvanian ss., top 583' Spd. 5-10-55 Livingston South Pool.

MADISON COUNTY (Continued)

6N, 7W, Omphghent Twp.

14, 300' from N. line, 500' from W. line, SE. G. Cassens #1 H. Peters. MOST 8-2-55 Spd. 7-7-55 WN (Livingston Pool).

19, 530' from S. line, 1210' from W. line, SW SW. W. L. Knoche #1 Goebel. D&A 8-2-55 TD 570' Spd. 7-12-55 WF.

24, 360' from S. line, 785' from W. line, SW NW. O. R. Shull #1 C. Meyers. Fsg. 475' 8-2-55 Spd. 7-27-55 WN (Livingston Pool).

6N, 10W, Godfrey Twp.

5, NE NE SW. Davis et al #1 Jamison. Drlg. 1205' 8-2-55 Spd. 6-8-55 WF.

MARION COUNTY

1N, 2E, Raccoon Twp.

16, NW NW SW. E. C. Reeves #2 J. R. Sanders. Comp. 8-2-55 IP 3 BOP & 6 BW TD 2131' PB 2128' Rosiclare ls., top 2081' Spd. 5-11-55 Acidized 6000 gals. Salem Cons. Pool.

22, SE NE SW. Reiss & Coslett #2 Crane Hrs. D&A 7-26-55 after fracture treatment TD 2109' Ste. Genevieve ls., top 2052' Spd. 7-1-55 Salem Cons. Pool.

1N, 3E, Haines Twp.

27, NE NE SE. E. E. Spencer #1 Luttrell. D&A 7-19-55 TD 2831' St. Louis ls., top 2780' Spd. 7-1-55 WN (Exchange Pool).

1N, 4E, Romine Twp.

6, 330' from S. line, 380' from W. line, SW SW. R. Fletcher #1 Venorsky. WOC 8-2-55 Spd. 6-30-55 WN (Exchange North Pool).

29, SE NE NW. Gulf Refining Co. #3 R. Meador. Comp. 7-26-55 IP 97 BOP & 57 BW after fracture treatment TD 2900' PB 2800' McClosky ls., top 2788' Spd. 6-21-55 Exchange East Pool.

29, C N½ SW NE. Gulf Refining Co. #2 A. Sandy. Comp. 7-12-55 IP 173 BOP & 14 BW after fracture treatment TD 2951' PB 2918' Rosiclare ss., top 2786' Spd. 6-2-55 Exchange East Pool.

2N, 3E, Stevenson Twp.

13, NE NE SW. R. Fletcher #1 G. Blankenship. Drlg. 2320' 8-2-55 Spd. 7-27-55 WF.

2N, 4E, Iuka Twp.

10, SE SE NW. Texas Co. #2 A. Robinson. Comp. 7-12-55 IP 38 BOP & 2 BW TD 2803' PB 2727' McClosky ls., top 2690' Spd. 6-17-55 Acidized 3000 gals. Iuka Pool.

10, NW NE SW. Texas Co. #3 E. Robinson. Comp. 7-26-55 IP 216 BOP TD 2808' PB 2710' McClosky ls., top 2680' Spd. 6-29-55 Iuka Pool.

21, 380' from N. line, 330' from E. line, SW SE. R. Fletcher #1 E. Henson. D&A 7-26-55 TD 2890' St. Louis ls., top 2841' Spd. 7-15-55 WN (Iuka Pool).

MARION COUNTY (Continued)

2N, 4E, Iuka Twp.

26, NE NW SW. Perrino & Perrino #1 W. & H. Wiehle. D&A 7-12-55 TD 2885' Ste. Genevieve ls., top 2822' Spd. 6-28-55 WF.

3N, 1E, Carrigan Twp.

4, SW SE NW. H. Zinder d/b/a #2 Singer "E". Comp. 7-12-55 IP 22 BOP TD 1362' Cypress ss., top 1352' Spd. 6-21-55 Shot 9 qts. Patoka South Pool.

3N, 4E, Omega Twp.

9, SW SE NW. M. H. Richardson #1 Arnold. D&A 7-12-55 TD 2498' Ste. Genevieve ls., top 2424' Spd. 6-28-55 WN (Omega Pool).

MERCER COUNTY

13N, 5W, Keithsburg Twp. Lee Cofer #1 McCaw

13, 507' from S. line, 476' from W. line, SW NW. D&A 7-19-55 TD 1300' Shakopee dol., top 941' Spd. 4-3-55 WF.

MONTGOMERY COUNTY

8N, 5W, South Litchfield Twp.

29, SW SW NE. C. Bassett #1 E. Klokamp. D&A 7-5-55 TD 661' Pennsylvanian ss., top 653' Mt. Olive Pool.

9N, 4W, Butler Grove Twp.

7, SW NW NE. F. A. Fitzhugh #1 Chandler. Drlg. 580' 8-2-55 Spd. 7-26-55 WF.

9N, 5W, North Litchfield Twp.

34, SE NW NE. C. Bassett #1 H. A. Roberson. D&A 7-19-55 TD 714' Pennsylvanian ss., top 703' Spd. 7-14-55 Litchfield Pool.

MORGAN COUNTY

15N, 9W, Pisgah Twp.

31, 1045' from S. line, 330' from W. line, NW SW. C. C. Pearson #2 J. G. Ginder. TD 937' 8-2-55 Spd. 12-21-54 WF.

PERRY COUNTY

5S, 2W, Pinckneyville Twp.

21, NE NW SE. R. H. Brians #1 Montgomery Comm. WOC 8-2-55 Spd. 7-30-55 WF.

PIATT COUNTY

17N, 4E, Cerro Gordo Twp.

24, NE NE SE. T. Myers - H. F. Robison #1 Wagoner Est. D&A 7-26-55 TD 2420' Devonian ls., top 2370' Spd. 7-16-55 WF.

PIKE COUNTY

3S, 4W, Fairmount Twp.

17, 330' from N. line, 1652' from E. line, NW. G. W. Chadwick #1 Allen. D&A 7-19-55 TD 602' Maquoketa sh., top 602' Spd. 5-30-55 WF.

18, SW NW SW. G. W. Chadwick #1 Smith. Drlg. 135' 8-2-55 WF.

28, 462' from S. line, 820' from W. line, NE. C. M. Faulkner #1 Whitaker. RUST 8-2-55 WN (Fishhook Pool).

PIKE COUNTY (Continued)

3S, 4W, Fairmount Twp.

29, SW SW SW. A. Beach #1 Miller. Comp. 7-19-55 IP 4,494,000 cu. ft. gas flow. TD 425' Silurian ls., top 423' Fishhook Pool.

29, SW SW NE. Walden #1 Fox. Comp. 7-19-55 IP 3,164,000 cu. ft. gas flow. TD 813' PB 550' Silurian ls., top 505' Spd. 5-29-55 EXTENSION TO FISHHOOK POOL.

POPE COUNTY

12S, 7E, Monroe Twp.

9, SW SE SE. W. Misener Drlg. Co. #1 H. Bolt. D&A 7-19-55 TD 800' Ste. Genevieve ls., top 721' Spd. 6-12-54 WF.

PULASKI COUNTY

14S, 1E,

12, NE NE SW. New Illinois Midcontinent Oil Co. #1 R. Herren. Drlg. 262' 8-2-55 WF. Spd. 7-28-55

RANDOLPH COUNTY

4S, 8W, Red Bud Twp.

19, 400' from N. line, 460' from E. line, NW NW. Carl Wilson #1 Jenson. D&A 8-2-55 TD 1207' Trenton ls., top 1157' Spd. 5-14-55 WF.

5S, 6W, Sparta Twp.

12, 455' from N. line, 785' from E. line, NE SE. Hampton Oil Co. #1 Huey Comm. D&A 7-26-55 TD 2257' Devonian ls., top 2160' Spd. 5-21-55 WN (Sparta Pool).

RICHLAND COUNTY

3N, 9E, Noble Twp.

3, SE NE SW. Pure Oil Co. #9 Anna M. Snyder. Comp. 7-19-55 IP 58 BOP & 116 BW TD 3610' PB 3582' Salem ls., top 3508' Spd. 5-18-55 Acidized 2000 gals. Clay City Cons. Pool.

17, NW NW NE. Cypress Oil Co. #1 Montgomery Cons. Comp. 7-19-55 IP 2 BOP & 5 BW TD 2952' Bethel ss., Aux Vases ss., McClosky ls. Spd. 5-1-55 Clay City Cons. Pool.

17, 360' from S. line, 330' from W. line, NW SW. Pure Oil Co. #2 H. C. Morris. Comp. 7-12-55 IP 83 BOP TD 2988' McClosky ls., top 2937' Spd. 6-3-55 Acidized 3000 gals. Clay City Cons. Pool.

3N, 9E, Decker Twp.

34, NE NE NW. National Assoc. Pet. Co. #1 R. Alvord. D&A 7-26-55 TD 3105' Ste. Genevieve ls., top 3045' Spd. 7-12-55 WN (Clay City Cons. Pool).

3N, 10E, Olney Twp.

21, NW SW SE. Don Slape #1 G. F. Berry. D&A 7-19-55 TD 3194' Ste. Genevieve ls., top 3127' Spd. 4-7-55 Olney South Pool.

21, SE SW NW. Don Slape #1 C. Jennings. NR 8-2-55 Spd. 1-10-55 WN (Olney South Pool).

RICHLAND COUNTY (Continued)

4N, 9E, Denver Twp.

1, NE SW NW. Pure Oil Co. #2 C. L. Dees. Comp. 7-26-55 IP 115 BOP & 2 BW after fracture treatment TD 2896' PB 2874' Aux Vases ss., top 2840' Spd. 6-24-55 Clay City Cons. Pool.

1, NW SE NW. J. W. Rudy #7 Wharf. Comp. 7-26-55 IP 200 BOP after fracture treatment TD 2853' Aux Vases ss., top 2825' Spd. 7-2-55 Clay City Cons. Pool.

13, SE SW NE. Sanders & Fye #1 Moore. Comp. 7-5-55 IP 18 BOP & 10 BW after fracture treatment TD 2925' PB 2865' Aux Vases ss., top 2812' Spd. 6-3-55 Clay City Cons. Pool.

4N, 10E, Preston Twp.

3, SE SW NE. Bell Bros. #1 F. W. Hill. Comp. 8-2-55 IP 21 BOP TD 3011' PB 2984' Rosiclare ls., top 2970' Spd. 6-17-55 Acidized 2500 gals. Dundas East Pool.

4, NW SW SW. J. M. Zanetis #1 B. Wilson Cons. Comp. 7-12-55 IP 14 BOP after fracture treatment TD 2905' McClosky ls., top 2887' Spd. 6-6-55 Clay City Cons. Pool.

6, SE SW SE. P. Fulk #1 Porter-Snyder. D&A 7-19-55 TD 2936' Ste. Genevieve ls., top 2848' Spd. 6-16-55 Acidized 3000 gals. Clay City Cons. Pool.

5N, 10E, Preston Twp.

34, NW SE SW. J. W. Rudy #1 J. E. Stiff. Tstg. 8-2-55 Spd. 7-10-55 WW (Clay City Cons. Pool).

ST. CLAIR COUNTY

1S, 6W, Engelmann Twp.

21, NW NW NE. N. Friederich et al #1 O'Neil. D&A 7-19-55 TD 2292' Trenton ls., top 2263' Spd. 7-5-54 WF.

1S, 7W, Freeburg Twp.

33, SE SW NW. A. W. Cherry #2 E. Behrens. Comp. 8-2-55 IP 8 BOP & 11 BW TD 411' Cypress ss., top 384' Spd. 6-18-55 DISCOVERY WELL OF FREEBURG SOUTH POOL.

1S, 8W, Smithtown Twp.

7, NE NE NE. Hershenroeder & Gutterman #1 C. Balarius. LOC 8-2-55 WF.

3S, 7W, Lenzburg Twp.

35, SW SW NE. Carter Oil Co. #1 H. P. Dinges. D&A 7-26-55 TD 2142' Plattin ls., top 2076' Spd. 7-8-55 WF.

SALINE COUNTY

7S, 5E, Tate Twp.

30, NE NE NW. C. E. Brehm #1 Gill Comm. Comp. 7-5-55 IP 300 BOP after fracture treatment TD 3201' PB 3180' Aux Vases ss., top 3148' Spd. 5-3-55 EXTENSION TO CANTRELL CONSOL. POOL.

SALINE COUNTY (Continued)

7S, 5E, Tate Twp.

33, NE SE SE. Herndon Drlg. Co. #1 Williams. D&A 8-2-55 TD 3311' Ste. Genevieve ls., top 3134' Spd. 7-16-55 WF.

7S, 6E, Long Branch Twp.

26, SE SW NE. Gilliam Drlg. Co. #1 Tison et al Comm. D&A 7-5-55 TD 3098' Aux Vases ss., top 2993' Spd. 6-15-55 WN (Raleigh Pool).

7S, 7E, Rector Twp.

21, SW NW SE. Calvert Drlg., Inc. #1 Young. D&A 7-5-55 TD 3238' Ste. Genevieve ls., top 3081' Spd. 6-11-55 Francis Mills Pool.

26, NE NE SW. Herndon Drlg. Co. #1 H. T. Garner. D&A 7-19-55 TD 3136' Ste. Genevieve ls., top 3007' Spd. 7-1-55 WN (Omaha West Pool).

8S, 5E, Galatia Twp.

13, SW SW SE. G. C. Schoonmaker #1 L. Paris. LOC 8-2-55 WN (Harco Pool).

15, SE SW NW. Delwood Oil Co. #1 Lewis. LOC 8-2-55 WN (Harco Pool).

8S, 5E, Brushy Twp.

25, NW NW SW. Sun Oil Co. #1 G. O. Upton. LOC 8-2-55 WN (Harco Pool).

8S, 6E, Raleigh Twp.

14, NE SW SE. Shure Oil Co. #1 J. C. Baker. LOC 8-2-55 WN (Eldorado Cons. Pool).

20, SW SW NE. C. E. O'Neal #1 Wettaw. Comp. 7-26-55 IP 240 BOF after fracture treatment TD 3087' PB 2865' Aux Vases ss., top 2852' Spd. 6-22-55 DISCOVERY WELL OF RALEIGH SOUTH POOL.

26, 315' from S. line, 300' from W. line, NE SE. W. Duncan #1 Sahara Coal Co. et al. D&A 8-2-55 TD 3020' Ste. Genevieve ls., top 2880' Spd. 7-13-55 WN (Harrisburg Pool).

27, NE NE NW. Oil Management et al #1 Woolard-James Comm. Drlg. 2606' 8-2-55 Spd. 7-24-55 WN (Harrisburg Pool).

29, SW SW SW. R. W. Portis #1 Barnes. D&A 7-26-55 TD 3044' Ste. Genevieve ls., top 2886' Spd. 7-13-55 WF.

34, SE NW NE. Don Foote #3 James. D&A 7-5-55 TD 2046' Vienna ls., top 2037' Spd. 6-17-55 Harrisburg Pool.

8S, 7E, East Eldorado Twp.

2, SW SE NE. Spires et al #1 J. Brill Comm. Comp. 8-2-55 IP 22 BOP after fracture treatment TD 2175' PB 2119' Waltersburg ss., top 2109' Spd. 7-8-55 Eldorado Cons. Pool.

8, SW NE NW. Eakle & Holder #1 A. Turrentino. D&A 7-19-55 TD 2936' Ste. Genevieve ls., top 2929' Spd. 6-29-55 Eldorado Cons. Pool.

10, SE SW SE. W. C. McBride, Inc. #3 N. Carder. Comp. 7-5-55 IP 80 BOP Waltersburg ss., top 2106' Spd. 5-16-55 Shot 20 qts. Eldorado Cons. Pool.

SALINE COUNTY (Continued)
8S, 7E, East Eldorado Twp.

10, NE NE SE. W. C. McBride, Inc. #3 C. O. Flanders. Comp. 7-12-55 IP 190 BOF after fracture treatment TD 2251' PB 2150' Waltersburg ss., top 2116' Spd. 6-12-55 Eldorado Cons. Pool.

10, SW SE SE. W. C. McBride #8 H. Flanders. Comp. 7-19-55 IP 51 BOF after fracture treatment TD 2132' Waltersburg ss., top 2111' Spd. 4-28-55 Eldorado Cons. Pool.

11, NW SW SW. Inland Prod. & W. C. McBride #2 C. Koker. Comp. 7-12-55 IP 10 BOF after fracture treatment TD 2262' PB 2124' Waltersburg ss., top 2080' Spd. 3-19-55 Shot 92 qts. Eldorado Cons. Pool.

11, SE SW SW. Inland Prod. & W. C. McBride #4 C. Koker. Comp. 7-19-55 IP 84 BOP TD 2132' Waltersburg ss., top 2084' Spd. 6-21-55 Shot 85 qts. Eldorado Cons. Pool.

13, SE SE NW. Max Lazich #1 S. H. Skelton. D&A 7-12-55 TD 3078' Ste. Genevieve ls., top 2936' Spd. 6-23-55 Eldorado East Pool.

15, 380' from S. line, 400' from E. line, SW SW. Breuer & Robison #2 J. Butler. Comp. 8-2-55 IP 350 BOF & 10 BW after fracture treatment TD 2144' Waltersburg ss., top 2129' Spd. 7-4-55 Eldorado Cons. Pool.

15, SW SE SW. W. Duncan #7 Cook-Speer. Comp. 7-5-55 IP 340 BOF & 90 BW after fracture treatment TD 2229' PB 2151' Waltersburg ss., top 2127' Spd. 6-8-55 Eldorado Cons. Pool.

15, NW NE NE. W. C. McBride, Inc. #7 H. Flanders. Comp. 7-19-55 IP 40 BOP TD 2140' Waltersburg ss., top 2114' Spd. 5-4-55 Shot 25 qts. Eldorado Cons. Pool.

15, NE NW NE. W. C. McBride, Inc. #4 E. Smith. Comp. 7-12-55 IP 120 BOP after fracture treatment TD 2133' Waltersburg ss., top 2112' Spd. 6-2-55 Eldorado Cons. Pool.

15, NW SW NW. R. W. Portis #1 Genet Comm. Comp. 8-2-55 IP 120 BOP after fracture treatment TD 2617' Waltersburg & Cypress ss. Spd. 6-22-55 Eldorado Cons. Pool.

15, 190' from N. line, 330' from W. line, SW SE. R. W. Portis #7 Lassater. D&A 7-12-55 TD 2154' Waltersburg ss., top 2134' Spd. 5-28-55 Eldorado Cons. Pool.

16, 350' from N. line, 410' from E. line, NE SE. Breuer & Robison #1 M. Plumlee. Comp. 7-12-55 IP 480 BOF after fracture treatment TD 2993' PB 2873' Waltersburg ss., top 2114' Spd. 6-14-55 Eldorado Cons. Pool.

16, 205' from N. line, 395' from W. line, NE SE. Breuer & Robison #2 Trout. Comp. 7-12-55 IP 600 BOF after fracture treatment TD 2959' PB 2191' Waltersburg ss., top 2143' Spd. 5-28-55 Eldorado Cons. Pool.

16, 252' from S. line, 388' from W. line, SW. L. Hedrick #1 Carnahan. D&A 7-12-55 TD 2189' Lower Menard ls., top 2143' Spd. 6-25-55 Eldorado Cons. Pool.

SALINE COUNTY (Continued)

8S, 7E, East Eldorado Twp.

16, 190' from S. line, 290' from W. line, SE NE. R. W. Portis #1 Brown Comm. Comp. 7-12-55 IP 255 BOP after fracture treatment TD 2210' PB 2175' Waltersburg ss., top 2151' Spd. 6-6-55 Eldorado Cons. Pool.

16, 361' from N. line, 281' from E. line, SW SW. F. L. Runyon #1 Roberts Comm. Comp. 7-5-55 IP 65 BOP & 10 BW after fracture treatment TD 2322' PB 2320' Tar Springs ss., top 2261' Spd. 5-10-55 Eldorado Cons. Pool.

18, 330' from S. line, 420' from E. line, SE SE. Nash Redwine #1 Whyte. Comp. 7-5-55 IP 250 BOF & 100 BW after fracture treatment TD 2929' PB 2200' Palestine ss., top 1935' Spd. 5-18-55 Eldorado Cons. Pool.

19, NE NE NE. Davis & Menhall #2 Bramlett. Comp. 8-2-55 IP 250 BOF after fracture treatment TD 2235' PB 2006' Palestine ss., top 1911' Spd. 6-30-55 Eldorado Cons. Pool.

19, SE SW NE. J. D. Turner #1 Kendall-Bramlett Comm. D&A 7-19-55 TD 2560' Cypress ss., top 2510' Spd. 7-8-55 Eldorado Cons. Pool.

19, 300' from N. line, 385' from E. line, SW SW. Huntington Van Dresser #1 H. Bramlet, Sr. Comp. 7-12-55 IP 1 BOP & 5,000,000 cu. ft. gas TD 3005' PB 2500' Waltersburg ss., top 2055' Spd. 5-6-55 EXTENSION TO ELDORADO CONSOL. POOL.

20, NE NE NE. H. V. Spires #1 Caraway. Comp. 7-5-55 IP 55 BOP after fracture treatment TD 2261' PB 2150' Waltersburg ss., top 2128' Spd. 6-7-55 Eldorado Cons. Pool.

21, 246' from N. line, 250' from W. line, SE NW. Inland Producers #1 A. C. Dale Comm. Comp. 7-12-55 IP 500 BOF after fracture treatment TD 2195' PB 2160' Waltersburg ss., top 2137' Spd. 6-11-55 Eldorado Cons. Pool.

21, 300' from N. line, 360' from W. line, NW SW. F. L. Runyon #1 Sahara Coal Co. Comm. Comp. 7-12-55 IP 35 BOP & 25 BW after fracture treatment TD 2176' PB 2140' Palestine ss., top 1933' Spd. 5-26-55 Eldorado Cons. Pool.

23, NE NE NW. G. L. Reasor #2 J. H. Porter "A". D&A (SO) 7-12-55 TD 2908' Aux Vases ss., top 2853' Spd. 6-20-55 Eldorado East Pool.

27, SW SW NE. O. D. Sharp #1 J. A. Willis Comm. D&A 7-26-55 TD 3030' Ste. Genevieve ls., top 2941' Spd. 7-6-55 WN (Eldorado East Pool).

28, NW NE SW. J. Stelle #1 F. H. Sutton. D&A (CDU) 8-2-55 Spd. 7-6-55 WN (Eldorado Cons. Pool).

34, SW SW NW. M. Rogers #1 Kaid et al. D&A 7-5-55 after fracture treatment TD 2955' Ste. Genevieve ls., top 2832' Spd. 6-7-55 WN (Eldorado East Pool).

9S, 5E, Carrier Mills Twp.

26, 960' from S. line, 990' from E. line, NE SE. Bury Drlg. Co. #1 Wiley. Drlg. 950' 8-2-55 Spd. 7-30-55 WF.

SALINE COUNTY (Continued)

9S, 6E, Harrisburg Twp.

10, SW SE NW. J. Stelle & Assoc. #1 Chicago & Harrisburg Coal Co. MIRT 8-2-55 WN (Harrisburg Pool).

35, SE NE SE. G. S. Eagle #1 L. Wiedeman. D&A 8-2-55 TD 2590' Ste. Genevieve ls., top 2444' Spd. 7-13-55 WF.

9S, 7E, Cottage Twp.

10, SE SE NW. J. Stelle & Assoc. #1 M. Fox. Drlg. 1760' 8-2-55 Spd. 7-16-55 WF.

12, SW SE NW. H. E. Walton #1 Spencer. D&A 7-19-55 TD 2830' Ste. Genevieve ls. top 2664' Spd. 7-1-55 WF.

21, SW SE NE. J. Coombs #1 K. Berry. D&A (CDU) 8-2-55 Spd. 6-27-55 WF.

27, SE SW SE. D. S. Grady #1 A. Berkel. D&A (CDU) 8-2-55 Spd. 6-8-55 WF.

9S, 7E, Mountain Twp.

34, NE SW NE. N. L. Grant #1 N. Church. D&A 7-26-55 TD 1788' Tar Springs ss., top 1759' Spd. 7-15-55 Cottage Grove South Pool.

10S, 5E, Stonefort Twp.

23, NE SW SE. V. L. Holgen #1 Murphy. D&A 8-2-55 TD 2353' Ste. Genevieve ls., top 2231' Spd. 7-20-55 WF.

10S, 6E, Independence Twp.

2, 500' from N. line, 500' from W. line, NW SE. J. E. Bauer #1 W. M. Gersbacher. D&A 7-26-55 TD 2566' St. Louis ls., top 2559' Spd. 6-11-55 WF.

3, SW SE SE. W. Misener #1 M. B. Saylor. Drlg. 1300' 8-2-55 Spd. 7-26-55 WN (Mitchellsville Pool).

3, SE SW SE. W. W. Misener #1 T. Svers. WOC 8-2-55 Spd. 7-6-55 WN (Mitchellsville Pool).

11, SE NE SW. Sunray Midcontinent Pet. #1 J. Wise. Drlg. 930' 8-2-55 Spd. 7-29-55 WN (Mitchellsville Pool).

15, SW NE NE. Sunray Oil Co. #5 A. Sisk. Comp. 7-12-55 IP 40 BOP after fracture treatment TD 2452' PB 1550' Waltersburg ss., top 1524' Spd. 6-1-55 DISCOVERY WELL OF MITCHELLSVILLE POOL.

10S, 7E, Mountain Twp.

6, NW NE NW. Roy Pledger #1 J. B. McFarland. Drlg. 1817' 8-2-55 Spd. 7-23-55 WF.

SANGAMON COUNTY

14N, 4W, Clear Lake Twp.

12, SE SW SE. O. Kranhik #2 W. A. Smith. Comp. 7-26-55 IP 204 BOP & 10 BW after fracture treatment TD 1831' PB 1752' Hardin ss., top 1707' Spd. 6-29-55 EXTENSION TO EDINBURG WEST POOL.

SANGAMON COUNTY (Continued)
14N, 4W, Cotton Hill Twp.
12, SW SE NW. O. Krachik et al #1 M. Williams. MIRT 8-2-55 WN (Edinburg West Pool).

15, SE SE SW. B. M. Heath #2 Springfield Marine Bank. D&A 8-2-55 TD 1889' Silurian ls., top 1782' Spd. 7-19-55 WN (New City Pool).

20, SE SE SE. B. M. Heath #1 A. L. Larson. Drlg. 1166' 8-2-55 Spd. 7-27-55 WF.

15N, 3W, Cooper Twp.
10, SW SW NW. J. W. Miloncus #1 J. W. Taft. D&A 8-2-55 TD 1761' Silurian ls., top 1691' Spd. 7-26-55 WN (Roby Pool).

10, SE NE NW. J. W. Miloncus #2 J. W. Taft. D&A 8-2-55 TD 1835' Silurian ls., top 1758' Spd. 7-14-55 Roby Pool.

15N, 4W, Rochester Twp.
14, NW SE NW. Reeter & Hirstein #1 C. E. Fairchild. MIRT 8-2-55 WF.

28, NE NW SW. V. S. & S. Drlg. Co. #1 C. D. Woods Comm. D&A 7-5-55 TD 2182' Trenton ls., top 2070' Spd. 6-11-55 WF.

SHELBY COUNTY
10N, 2E, Cold Spring Twp.
36, SW NW NW. Milhahn Devel. Co. #1 Stoneburner. Drlg. 1870' 8-2-55 Spd. 6-28-55 WF.

12N, 2E, Rural Twp.
8, NW SW SE. J. L. Schaefer #1 H. Bradon. D&A 8-2-55 TD 1507' Bethel ss., top 1502' Spd. 6-22-55 WF.

TAZEWELL COUNTY
26N, 3W, Washington Twp.
5, 6' from S. line, 356' from E. line, SE. J. Dietrich & S. Baumann #1 T. O. Short. Drlg. 640' 8-2-55 Spd. 5-24-49 WF.

28, SW NE NE. A. M. Scroggin #1 D. H. Cummings. SD 605' 8-2-55 Spd. 1-21-54 WF.

WABASH COUNTY
1N, 12W, Wabash Twp.
1, NE NE SW. D. L. Dieterle #1 J. M. Marcotte et al. D&A 7-12-55 TD 1412' Biehl ss., top 1370' Spd. 5-31-55 Allendale Pool.

12, 270' from S. line, 590' from E. line, SE SW. F. P. Whittinghill, Jr. #3 J. T. Price. Comp. 7-5-55 IP 12 BOP TD 1445' Biehl ss., top 1425' Spd. 5-20-55 Shot 55 qts. Allendale Pool.

1N, 14W, Lick Prairie Twp.
25, SW NE NE. G. S. Engle #1 V. Wood. D&A 7-19-55 TD 2909' Ste. Genevieve ls., top 2832' Spd. 7-5-55 WN (Gards Point Pool).

2N, 13W, Friendsville Twp.
35, SW SE NE. Shure Oil Co. #1 F. Parker. D&A 7-26-55 TD 2748' Ste. Genevieve ls., top 2660' Spd. 7-6-55 Lancaster East Pool.

WABASH COUNTY (Continued)

1S, 13W, Lick Prairie Twp.

8, SE SW NE. B. Lambert #2 F. E. Parkinson. Comp. 7-26-55 IP 70 BOP after fracture treatment TD 2596' Bethel ss., top 2578' Spd. 6-22-55 New Harmony Cons. Pool.

1S, 13W, Bellmont Twp.

19, NW NE NE. R. A. Harris #1 Berberich. D&A 8-2-55 TD 2651' Bethel ss., top 2632' Spd. 7-15-55 New Harmony Cons. Pool.

1S, 14W, Bellmont Twp.

25, SW SE NW. Paco Pet. Corp. #1 N. Marriott. Drlg. 2200' 8-2-55 Spd. 7-25-55 WN (Lexington Pool).

3S, 13W, Coffee Twp.

9, W½ NE SE. E. D. duPont, Jr. #1A Fearheiley. WOC 8-2-55 Spd. 7-14-55 WN (Keensburg South Pool).

9, 634' from N. line, 330' from E. line, NW SE. New Illinois-Midcontinent #1 Sturman-Fearheiley "B". D&A 8-2-55 TD 1187' Mansfield ss., top 1160' Spd. 7-18-55 WN (Keensburg South Pool).

3S, 14W, Compton Twp.

14, SW SW NW. Coy Oil Co. #9 D. G. Updegraff "A". Comp. 8-2-55 IP 35 BOP after fracture treatment TD 2800' PB 2680' Bethel ss., top 2664' Spd. 7-8-55 New Harmony Cons. Pool.

15, 960' from S. line, 330' from E. line, SE NW. Coy Oil #2 E. B. Helm. Comp. 7-12-55 IP 75 BOP & 10 BW after fracture treatment TD 2731' Bethel ss., top 2722' Spd. 6-17-55 New Harmony Cons. Pool.

WASHINGTON COUNTY

1N, 1W, Irvington Twp.

27, SE SW NW. M. Mazzarino #1 J. Brun. D&A 7-5-55 TD 1496' Bethel ss., top 1480' Spd. 6-23-55 WN (Irvington North Pool).

1N, 2W, Hoyleton Twp.

35, NW NW SE. Niagara Oil Co. #1 R. Mashoff. D&A 7-12-55 TD 3016' Silurian ls., top 2950' Spd. 6-24-55 WF.

1S, 1W, Irvington Twp.

3, NE NE NW. Dale Hopkins #1 R. Meyer. Comp. 8-2-55 IP 36 BOP & 4 BW TD 1498' PB 1380' Cypress ss., top 1344' Spd. 7-6-55 Irvington North Pool.

5, NW NW SE. Dale Hopkins #1 F. Rohlfing. D&A 8-2-55 TD 1525' Bethel ss., top 1503' Spd. 4-19-55 WN (Irvington Pool).

5, SE SE SE. L. Monken #1 Sloat. D&A 8-2-55 TD 1519' Bethel ss., top 1504' Spd. 7-22-55 WN (Irvington Pool).

9, NE NE SE. Cullum & Lawhead #4 Erbes. Comp. 7-5-55 IP 14 BOP & 30 BW after fracture treatment TD 1423' PB 1392' Cypress ss., top 1377' Spd. 6-5-55 Irvington Pool.

WASHINGTON COUNTY (Continued)

1S, 1W, Irvington Twp.

9, NE NE NW. M. Mazzarino #6 Arning. Comp. 7-5-55 IP 60 BOP after fracture treatment TD 1376' Cypress ss., top 1368' Spd. 5-13-55 Irvington Pool.

9, NE NW SE. M. Mazzarino #2 M. Kasten. D&A 7-26-55 TD 1373' Cypress ss., top 1368' Spd. 5-27-55 Irvington Pool.

1S, 4W, Okawville Twp.

3, SE SW SW. Sun Oil Co. #1 A. Duerkob. Comp. 7-12-55 IP 125 BOF TD 2262' Silurian ls., top 2234' Spd. 6-16-55 DISCOVERY WELL OF OKAWVILLE NORTH POOL.

1S, 5W, Venedy Twp.

16, SW SE SW. Collins Bros. #1 Huelskoetter Comm. NR 8-2-55 Spd. 10-26-54 WN (New Memphis South Pool).

26, SW NW SE. J. E. Mulligan #1 A. Ostendorf. D&A 7-12-55 TD 2264' Silurian ls., top 2186' Spd. 6-25-55 WF.

2S, 1W, Ashley Twp.

15, NE NW NW. M. Mazzarino #1 H. W. Sechnitker. D&A 7-19-55 TD 1535' Cypress ss., top 1528' Spd. 7-6-55 Richview Pool.

31, NW NW SW. F. L. Strickland #1 C. Mill. Drlg. 2687' 8-2-55 Spd. 7-19-55 WN (Ashley Pool).

2S, 4W, Plum Hill Twp.

19, NE NE NE. Aurora Gasoline Co. #1 J. Finke. D&A 7-19-55 TD 2466' Silurian ls., top 2328' Spd. 7-7-55 WF.

3S, 1W, Dubois Twp.

17, SE SE SW. E. M. Self #2 A. Rudolph. Comp. 7-26-55 IP 50 BOP & 15 BW after fracture treatment TD 1375' PB 1338' Cypress ss., top 1238' Spd. 6-14-55 Dubois Pool.

17, SW NW NE. J. E. Woofter #1 J. Klaybar. Comp. 8-2-55 IP 80 BOP after fracture treatment TD 1406' PB 1280' Cypress ss., top 1270' Spd. 6-29-55 Dubois Pool.

18, SE NW NE. J. Wagner #1 T. Labuda. Drlg. 815' 8-2-55 Spd. 7-31-55 WN (Dubois Pool).

33, 475' from N. line, 330' from W. line, SE NW. Ohio Oil Co. #1 Dubois Comm. Comp. 7-12-55 IP 14 BOP & 100 BW after fracture treatment TD 1551' PB 1360' Bethel ss., top 1334' Spd. 6-2-55 Dubois Central Pool.

3S, 2W, Bolo Twp.

13, NE NE SE. J. L. McManamy & National Drlg. Co. #3 N. Wisniewski. Comp. 7-12-55 IP 78 BOP & 20 BW TD 1333' Bethel ss., top 1322' Spd. 6-22-55 Shot 6 qts. Dubois Pool.

13, 330' from N. line, 370' from W. line, NE SE. J. L. McManamy & National Drlg. Co. #4 N. Wisniewski. Comp. 7-19-55 IP 90 BOP & 8 BW TD 1303' Bethel ss., top 1292' Spd. 6-29-55 Shot 5 qts. Dubois Pool.

WASHINGTON COUNTY (Continued)

3S, 2W, Bolo Twp.

13, SE NW SE. J. L. McManamy & National Drlg. Co. #5 N. Wisniewski. Comp. 8-2-55 IP 90 BOP TD 1325' Bethel ss., top 1312' Spd. 7-9-55 Shot 5qts. Dubois Pool.

13, NE NW SE. J. L. McManamy & National Drlg. Co. #6 N. Wisniewski. Comp. 8-2-55 IP 85 BOP TD 1335' Bethel ss., top 1318' Spd. 7-12-55 Shot 5 qts, Dubois Pool.

27, SW SE SW. M. Mazzarino #1 F. Kroll. D&A 7-5-55 TD 1303' Bethel ss., top 1292' Spd. 6-28-55 WN (Posen Pool).

3S, 3W, Pilot Knob Twp.

27, SE SW SE. M. Burkett #1 L. Karolczak. D&A 7-19-55 TD 1320' Bethel ss., top 1305' Spd. 7-6-55 WN (Cordes Pool).

3S, 5W, Lively Grove Twp.

11, SW SW NE. A. R. Ferguson #1 C. Brooker. D&A 8-2-55 TD 2504' Silurian ls., top 2365' Spd. 7-18-55 WF.

WAYNE COUNTY

1N, 5E, Orchard Twp.

6, SW SW NW. T. R. Lindsay #1 H. Jones. D&A (CDU) 8-2-55 Spd. 7-23-55 WF.

1N, 7E, Bedford Twp.

9, SE NW SW. Athene Devel. Co. #1 Johnson. Comp. 8-2-55 IP 171 BOP & 6 BW after fracture treatment TD 3178' PB 3074'. Aux Vases ss., top 3037' Spd. 7-3-55 Acidized 5000 gals. Clay City Cons. Pool.

1N, 8E, Elm River Twp.

26, NW NW SE. Pure Oil Co. #2 Shelton Cons. Comp. 7-26-55 IP 140 BOP & 2 BW after fracture treatment TD 3080' PB 3048' Aux Vases ss., top 3008' Spd. 6-29-55 Clay City Cons. Pool.

33, NE NE NW. N. V. Duncan #1 Runyon Comm. Comp. 7-12-55 IP 196 BOP after fracture treatment TD 3205' PB 3036' Aux Vases ss., top 3002' Spd. 6-11-55 Clay City Cons. Pool.

1N, 9E, Mt. Erie Twp.

33, NE SW SW. Calvert Drlg., Inc. #1 Hoffee. Spd. 8-1-55 WN (Locust Grove Pool)

2N, 7E, Keith Twp.

26, SE SW NW. I. J. Neal #10 Thompson. Comp. 7-26-55 IP 5 BOP TD 2969' Aux Vases ss., top 2952' Spd. 5-1-55 Clay City Cons. Pool.

2N, 8E, Zif Twp.

19, 430' from N. line, 330' from E. line, NW SW SE. F. E. Thompson #2 E. Wright. Comp. 7-26-55 IP 135 BOP & 1 BW after fracture treatment TD 2970' PB 2955' Aux Vases ss., top 2910' Spd. 6-20-55 Clay City Cons. Pool.

30, 330' from N. line, 990' from E. line, NE NW. J. W. Rudy #1-B G. E. Gill. D&A 7-12-55 after fracture treatment TD 2940' Aux Vases ss., top 2920' Spd. 6-11-55 Clay City Cons. Pool.

WAYNE COUNTY (Continued)

2N, 8E, Zif Twp.

30, SE NE SE. W. W. Toler #1 J. C. Hubble. Comp. 7-12-55 IP 25 BOP & 2 BW after fracture treatment TD 3064' PB 2982'. Aux Vases ss., top 2945' Spd. 5-23-55 Clay City Cons. Pool.

1S, 6E, Berry Twp.

4, 1170' from S. line, 330' from W. line, NE. Sam Tipps #4 Sam Tipps - W. W. Hill. Comp. 7-5-55 IP 15 BOP & 35 BW after fracture treatment TD 3200' McClosky ls., top 3190' Spd. 5-17-55 Johnsonville Cons. Pool.

17, SW NE SE. J. S. Carter #1 L. A. Manahan. Comp. 7-12-55 IP 10 BOP & 90 BW after fracture treatment TD 3182' PB 3178'. Aux Vases ss., top 3030' Spd. 5-8-55 Acidized 3500 gals. Johnsonville Cons. Pool.

25, SE NW SE. Pure Oil Co. #5 G. Cravens "A". Comp. 7-5-55 IP 290 BOP & F & 35 BW after fracture treatment TD 3256' PB 3159' Aux Vases ss., top 3106' Spd. 6-9-55 Clay City Cons. Pool.

25, NE NW SE. Pure Oil Co. #6 G. Cravens "A". Comp. 8-2-55 IP 137 BOP & 67 BW after fracture treatment TD 3269' PB 3146'. Aux Vases ss., top 3114' Spd. 7-7-55 Clay City Cons. Pool.

29, SW SW NE. J. Simpkins #1 Talbert. Comp. 7-19-55 IP 91 BOP & 25 BW after fracture treatment TD 3190' PB 3057' Aux Vases ss., top 3034' Spd. 6-1-55 Johnsonville Cons. Pool.

1S, 8E, Jasper Twp.

19, SW NE SW. Misener Drlg. Co. #2 Hollinger. D&A 7-19-55 TD 3294' Ste. Genevieve ls., top 3209' Spd. 7-13-54 Clay City Cons. Pool.

20, SE NE SE. W. Misener #1 Schiele. Comp. 7-19-55 IP 21 BOP after fracture treatment TD 3303' PB 3190' Aux Vases ss., top 3177' Spd. 11-18-54 Clay City Cons. Pool.

23, SW SW SE. W. Misener #2 Jones. Comp. 7-19-55 IP 40 BOP after fracture treatment TD 3156' PB 3120' Aux Vases ss., top 3082' Spd. 4-3-54 Clay City Cons. Pool.

27, NW SE SE. W. Misener #2 Watson. Comp. 7-19-55 IP 12 BOP after fracture treatment TD 3274' PB 3125' Aux Vases ss., top 3090' Spd. 5-24-53 Clay City Cons. Pool.

33, 430' from N. line, 330' from W. line, NE NW. Noah Pet. Co. #3 Steiner. D&A 8-2-55 after fracture treatment TD 3191' PB 3189' Aux Vases ss., top 3170' Spd. 6-3-55 Clay City Cons. Pool.

34, SW SE NW. Misener Drlg. Co. #3 S. Ellis. Comp. 7-19-55 IP 18 BOP after fracture treatment TD 3187' PB 3170' Aux Vases ss., top 3146' Spd. 1-23-54 Clay City Cons. Pool.

34, SE SW SW. W. Misener #1 H. Short. Comp. 7-19-55 IP 40 BOP after fracture treatment TD 3257' PB 3214' Aux Vases ss., top 3162' Spd. 5-7-53 Clay City Cons. Pool.

WAYNE COUNTY (Continued)

1S, 8E, Jasper Twp.

34, SE NW SW. Misener Drlg. Co. #4 H. Short. Comp. 7-26-55 IP 190 BOP after fracture treatment TD 3187' PB 3184' Aux Vases ss., top 3157' Spd. 10-14-53 Clay City Cons. Pool.

1S, 9E, Massilon Twp.

23, SW SE SE. R. Halbert #1 J. A. Johns. D&A 7-26-55 TD 3367' Ste. Genevieve ls., top 3283' Spd. 7-6-55 Half Moon Pool.

25, SW NE NW. A. C. Davis #1 J. Kohn. D&A 7-26-55 TD 3356' Ste. Genevieve ls., top 3267' Spd. 7-11-55 Half Moon Pool.

26, SW NE NE. Carter Oil Co. #1 V. K. Bowman. Comp. 7-19-55 IP 400 BOP TD 3405' PB 3324' Lower Ohara ls., top 3281' Spd. 6-25-55 Half Moon Pool.

2S, 8E, Grover Twp.

15, NW NW SE. J. M. Roberts #1 L. E. Cockrun. POP 8-2-55 Spd. 7-10-55 WN (Clay City Cons. Pool).

2S, 8E, Barnhill Twp.

34, NE SW SE. A. Davis #1 T. J. Vaughn. D&A (SO) 7-12-55 after fracture treatment TD 3426' Ste. Genevieve ls., top 3351' Spd. 6-2-55 Barnhill Pool.

36, SE SE SE. E. F. Moran, Inc. #1 Laws. Spd. 8-1-55 WN (Barnhill Pool).

2S, 9E, Leech Twp.

21, SW SW SW. Hupp Oil Co. #1 Lem Harl. D&A 7-26-55 after fracture treatment TD 3343' Ste. Genevieve ls., top 3256' Spd. 6-21-55 Goldengate Cons. Pool.

21, NE SE NE. H. Lovelace & New Illinois-Midcontinent #1 R. Newman. D&A 7-26-55 TD 3404' Ste. Genevieve ls., top 3268' Spd. 7-13-55 Ellery Cons. Pool.

21, NE NW SE. E. T. Robinson #1 R. Fisher. Comp. 7-19-55 IP 440 BOP & F TD 3350' PB 3335' Lower Ohara & McClosky ls. Spd. 6-23-55 Acidized 4000 gals. Goldengate Cons. Pool.

22, SW SE NW. E. T. Robinson #1 Bower. Comp. 7-19-55 IP 40 BOP & 12 BW after fracture treatment TD 3361' PB 3259' Aux Vases ss., top 3231' Spd. 2-8-55 Ellery Cons. Pool.

22, NE NW SW. E. T. Robinson #2 Green. Comp. 7-19-55 IP 50 BOP & 10 BW after fracture treatment TD 3344' PB 3250' Aux Vases ss., top 3223' Spd. 1-26-55 Ellery Cons. Pool.

22, NW NW SW. E. T. Robinson #3 Green. D&A 7-26-55 TD 3365' Ste. Genevieve ls., top 3256' Spd. 7-8-55 Ellery Cons. Pool.

25, SW SE NE. Illinois Midcontinent #4 M. Johnson. Comp. 7-12-55 IP 109 BOP after fracture treatment TD 3412' Aux Vases ss., Rosiclare ls., McClosky ls. Spd. 6-3-55 Acidized 3000 gals. Ellery Cons. Pool.

3S, 9E, Leech Twp.

5, NW NE SW. Gullum & Lawhead #3 A. Shelton. Comp. 7-12-55 IP 138 BOP after fracture treatment TD 3330' PB 3285' Aux Vases ss., top 3243' Spd. 6-22-55 Goldengate Cons. Pool.

WAYNE COUNTY (Continued)

3S, 9E, Leech Twp.

7, NW SE NW. W. Hisener #1 Merritt Comm. D&A 7-19-55 TD 3384' Ste. Genevieve ls., top 3340' Spd. 4-13-55 Goldengate Cons. Pool.

10, NW NW NE. A. C. Davis #1 J. J. Williams. D&A 8-2-55 TD 3409' St. Louis ls., top 3388' Spd. 7-18-55 WN (Goldengate Cons. Pool).

WHITE COUNTY

3S, 11E, Gray Twp.

19, 330' from S. line, 990' from W. line, Frac. Sec. E. H. Morris #5 E. H. Morris. Comp. 7-12-55 IP 125 BOP & 2 BW after fracture treatment TD 3107' PB 2750' Cypress ss., top 2706' Spd. 5-20-55 Phillipstown Cons. Pool.

30, 2310' from S. line, 330' from W. line, SE Frac. Sec. Magnolia Pet. Co. #8 H. Schmidt. Comp. 7-5-55 IP 87 BOP after fracture treatment TD 3045' PB 2835' Bethel ss., top 2814' Spd. 5-27-55 Phillipstown Cons. Pool.

4S, 8E, Mill Shoals Twp.

30, SW SE SE. R. Halbert #1 Anderson. Drlg. 3043' 8-2-55 Spd. 7-25-55 WF.

32, NE SW SW. Eastern Pet. Co. #1 Parker Hrs. D&A 7-12-55 TD 3510' Ste. Genevieve ls., top 3399' Spd. 6-22-55 WF.

4S, 9E, Burnt Prairie Twp.

1, NW SE SW. Paco Pet. Corp. #1 Brazier. D&A 7-19-55 TD 3462' Ste. Genevieve ls., top 3356' Spd. 7-1-55 Centerville Pool.

4S, 14W, Phillips Twp.

21, SE SW NE. Sun Oil Co. #9 Ford "D". Comp. 7-12-55 IP 110 BOP TD 2873' PB 2736' Bethel ss., top 2710' Spd. 6-5-55 New Harmony Cons. Pool.

5S, 9E, Carmi Twp.

8, SE SE NW. Paco Pet. Corp. #1 C. Conger. D&A 8-2-55 TD 3416' Ste. Genevieve ls., top 3256' Spd. 7-23-55 WN (Trumbull Pool).

21, SE NW NW. T. M. Bane #1 L. Absher. D&A 8-2-55 TD 3210' Aux Vases ss., top 3199' Spd. 6-14-55 Trumbull Pool.

5S, 10E, Hawthorne Twp.

3, SW SW NW. P. J. McIntyre #1 Williams Est. D&A 7-19-55 TD 3249' Ste. Genevieve ls., top 3095' Spd. 5-7-55 WN (Sumpter East Pool).

25, NW SW SW. Herndon Drlg. Co. #4 R. W. Slemaker. Comp. 8-2-55 IP 180 BOP after fracture treatment TD 3142' PB 3000' Aux Vases ss., top 2928' Spd. 7-2-55 Acidized 1000 gals. Maunie North Cons. Pool.

26, SE SE SE. Texas Co. #4 M. B. Bohlober Unit. Comp. 7-5-55 IP 170 BOP after fracture treatment TD 3046' PB 2973' Aux Vases ss., top 2934' Spd. 5-25-55 Maunie North Cons. Pool.

26, NW SE SE. Texas Co. #5 M. Bohlober Unit. Comp. 7-26-55 IP 55 BOP & 6 BW after fracture treatment TD 2962' PB 2953' Aux Vases ss., top 2945' Spd. 6-16-55 Maunie North Cons. Pool.

WHITE COUNTY (Continued)

5S, 10E, Hawthorne Twp.

28, NE SW SW. E. P. duPont, Jr. #7 Pomeroy. Comp. 8-2-55 IP 125 BOP after fracture treatment TD 3045' PB 3020' Aux Vases ss., top 2990' Spd. 5-3-55 Epworth Cons. Pool.

28, NW SE SW. E. P. duPont, Jr. #8 Pomeroy. Comp. 7-12-55 IP 80 BOP after fracture treatment TD 3050' PB 3000' Aux Vases ss., top 2992' Spd. 5-13-55 Epworth Cons. Pool.

28, SW SW SE. Mabee Pet. Co. #3 H. Brimblecomb. Comp. 8-2-55 IP 125 BOP after fracture treatment TD 3018' PB 3010' Aux Vases ss., top 2992' Spd. 6-22-55 Epworth Cons. Pool.

28, NE SW NE. Starr Oil Co. #1 Hanna. Comp. 7-19-55 IP 8 BOP after fracture treatment TD 2743' PB 1863' Biehl ss., top 1852' Spd. 6-18-55 Epworth Cons. Pool.

33, NE NE NW. Skiles Oil Corp. #3 J. J. Williams "B". D&A 8-2-55 TD 3009' Aux Vases ss., top 2992' Spd. 7-17-55 Epworth Cons. Pool.

5S, 11E, Hawthorne Twp.

7, 330' from S. line, 990' from W. line, Frac. Sec. Partlow & Cochonour #1 Ford Hrs. D&A 8-2-55 TD 3174' Ste. Genevieve ls., top 3056' Spd. 7-22-55 WN (Maunie North Cons. Pool).

6S, 8E, Indian Creek Twp.

33, NW NE NE. Don Slape et al #1 Dorsey et al. Comp. 7-19-55 IP 31 BOP & 45 BW TD 3142' PB 3080' Lower Ohara ls., top 3043' Spd. 4-27-55 Acidized 2000 gals. Roland Cons. Pool.

6S, 10E, Emma Twp.

2, SW SW NE. Dearborn Oil & Gas Co. #3 J. E. Pumphrey et al. Comp. 7-12-55 IP 120 BOP after fracture treatment TD 3011' PB 2985' Aux Vases ss., top 2952' Spd. 6-4-55 Maunie North Pool.

6, SW SE SW. V. T. Drlg. Co. #1 Calvert Hrs. Comp. 7-19-55 IP 76 BOP after fracture treatment TD 2294' Waltersburg ss., top 2280' Spd. 6-4-55 Storms Cons. Pool.

6, SE SW SW. V. T. Drlg. Co. #1 J. B. Hicks. D&A 7-19-55 TD 2298' Lower Menard ls., top 2267' Spd. 6-27-55 Storms Cons. Pool.

11, NW NW NE. E. J. Cunningham #1 Storms. D&A (CDU) 8-2-55 Spd. 6-24-55 WN (Maunie North Cons. Pool).

16, SE SW NE. Slagter Prod. #2 L. A. Brown. Comp. 7-12-55 IP 28 BOP TD 2660' Cypress ss., top 2651' Spd. 5-25-55 Shot 22 qts. Concord Cons. Pool.

16, SW SE NE. Slagter Prod. #3 C. Spillman. Comp. 7-19-55 IP 10 BOP after fracture treatment TD 2942' PB 2651' Cypress ss., top 2641' Spd. 5-10-55 Concord Cons. Pool.

WHITE COUNTY (Continued)

6S, 10E, Emma Twp.

18, SW SW SW. West Kentucky Oil Co. #1 S. Creek. Comp. 7-26-55 IP 91 BOP & 12 BW after fracture treatment TD 3056' PB 2942' Aux Vases ss., top 2914' Spd. 5-28-55 Storms Cons. Pool.

20, NW SW SE. P. J. McIntyre #1 York. D&A 7-19-55 TD 3140' Ste. Genevieve ls., top 2960' Spd. 5-19-55 Concord Cons. Pool.

26, SW NW SW. Calvin Oil Co. et al #1 Pomeroy. Comp. 8-2-55 IP 115 BOP after fracture treatment TD 2998' PB 2575' Cypress ss., top 2553' Spd. 7-10-55 Concord East Cons. Pool.

35, SW NE NW. Eastern Pet. Co. #1 Pearce Hrs. "C". Comp. 7-12-55 IP 75 BOP & 5 BW TD 3000' Aux Vases ss., top 2832' Spd. 5-24-55 Acidized 4000 gals. Concord East Cons. Pool.

7S, 8E, Indian Creek Twp.

4, NE NE NW. McKelvy & Sipoha #3 Harrell. D&A 7-12-55 TD 3128' Ste. Genevieve ls., top 3030' Spd. 6-30-55 Roland Cons. Pool.

8, NW NW SW. W. Misener #1 Dr. R. S. Shaw. Comp. 7-19-55 IP 30 BOP & 20 BW after fracture treatment TD 2966' Aux Vases ss., top 2952' Spd. 12-5-54 Roland Cons. Pool.

8, SE NW SW. W. Misener #1 Shaw-Phipps. Comp. 7-19-55 IP 10 BOP after fracture treatment TD 3006' Aux Vases ss., top 2954' Spd. 4-28-55 Roland Cons. Pool.

9, SE NW SE. Calvert Drlg., Inc. #1 Okerson "B". D&A 7-5-55 TD 3155' Ste. Genevieve ls., top 3030' Spd. 6-17-55 Roland Cons. Pool.

13, SW NE SE. Glenn & M. Bryant #1 Farris Comm. Comp. 7-5-55 IP 132 BOP after fracture treatment TD 2918' Aux Vases ss., top 2894' Spd. 6-4-55 Roland Cons. Pool.

13, SE SW NE. Kingwood Oil Co. #4 H. W. Swenson. Comp. 8-2-55 IP 75 BOP & 2 BW after fracture treatment TD 3086' PB 2960' Aux Vases ss., top 2924' Spd. 6-30-55 Roland Cons. Pool.

13, NE NW SE. Murvin & Stober #3 Farris-Hamilton. Comp. 7-19-55 IP 90 BOP after fracture treatment TD 2924' Aux Vases ss., top 2892' Spd. 6-28-55 Roland Cons. Pool.

13, NE SE NE. Murvin & Stober #2 Lamp. Comp. 7-12-55 IP 190 BOP after fracture treatment TD 2935' Aux Vases ss., top 2912' Spd. 6-17-55 Roland Cons. Pool.

13, NE NE SW. Don Slape #1 Farris. Comp. 7-19-55 IP 21 BOP & 28 BW after fracture treatment TD 2900' Aux Vases ss., top 2873' Spd. 6-6-55 Roland Cons. Pool.

13, NW NE SW. Don Slape #2 Farris. Comp. 7-19-55 IP 28 BOP & 35 BW after fracture treatment TD 2920' PB 2575' Cypress ss., top 2562' Spd. 5-20-55 Roland Cons. Pool.

WHITE COUNTY (Continued)
7S, 8E, Indian Creek Twp.
17, SW NW NW. Wayne Misener Drlg. Co. #1 J. Phipps "A". Comp. 7-19-55 IP 36 BOP & 8 BW after fracture treatment TD 2984' Aux Vases ss., top 2972' Spd. 10-10-54 Roland Cons. Pool.

7S, 9E, Herald Prairie Twp.
5, 330' from N. line, 384' from E. line, NE. V. R. Gallagher #1 Merritt. D&A 7-26-55 TD 3250' Ste. Genevieve ls., top 3110' Spd. 7-12-55 WN (Herald Cons. Pool).

18, SW NW NW. McKelvy & Sipoha #1 Doerner-Lamp. D&A 7-26-55 TD 3035' Ste. Genevieve ls., top 2949' Spd. 7-13-55 Roland Cons. Pool.

7S, 10E, Emma Twp.
3, SE SW NW. National Assoc. Pet. Co. #1 McCallister-Pylo. D&A 8-2-55 TD 3072' Ste. Genevieve ls., top 2948' Spd. 7-15-55 WN (Concord East Cons. Pool).

WILLIAMSON COUNTY
8S, 4E, Corinth Twp.
31, SE SE NW. Arrow Drlg. Co. #1 S. Mandrell. Drlg. 2350' 8-2-55 Spd. 7-23-55 WF.

9S, 2E, West Marion Twp.
26, NW NE NE. New Illinois-Midcontinent #1 E. Fosso. D&A (CDU) 8-2-55 Spd. 7-10-55 WF.

OLD WELLS REWORKED

CRAWFORD COUNTY
5N, 12W, Honey Creek Twp.
6, NW SW SE. Frederking & Wagemann #1 C. Bryant. Comp. 7-26-55 IP 192 BOP & F & 20 BW after fracture treatment TD 1429' Pennsylvanian & Bethel ss. Main Cons. Pool. Formerly a producer.

6, SW SW SE. Frederking & Wagemann #2 C. Bryant. Comp. 7-26-55 IP 120 BOP & 20 BW after fracture treatment TD 1434' PB 1420' Pennsylvanian & Bethel ss. Main Cons. Pool. Formerly a producer.

EDWARDS COUNTY
1N, 14W, Salem Twp.
30, SE NE SW. C. C. Boyd (Was F. Bruce) #1 J. W. Madden. Comp. 8-2-55 IP 8 BOP TD 3003' PB 2930' Bethel ss., top 2920' Samsville North Pool. Formerly D&A.

GALLATIN COUNTY
7S, 8E, Omaha Twp.
27, SE NW SW. J. Hinkle Drlg. Co. (Was C. Murdick) #4 A. Dixon. D&A 8-2-55 TD 2845' Renault ls., top 2732' Omaha Pool. Formerly D&A.

JASPER COUNTY

5N, 10E, Fox Twp.

6, 700' from N. line, 303' from E. line, NE. J. M. Zanetis (Was C. Buerkle et al) #1 Payne Hrs. D&A 8-2-55 TD 3405' Salem ls., top 3296' WN (Clay City Cons. Pool). Formerly D&A.

6N, 10E, Fox Twp.

28, C E½ NE SE. Breuer & Robison (Was Pure Oil Co.) #1 F. Albright. D&A (SO) 7-5-55 after fracture treatment TD 4540' Devonian ls., top 4333' WN (Clay City Cons. Pool). Formerly D&A.

JEFFERSON COUNTY

3S, 1E, Blissville Twp.

2, 920' from N. line, 330' from E. line, NE. W. C. McBride #3 Hoppa. Comp. 7-19-55 IP 70 BOP & 10 BW after fracture treatment TD 2119' PB 2110' Rosiclare ss., top 2070' Woodlawn Pool. Formerly a producer.

JERSEY COUNTY

3N, 10W, Fidelity Twp.

1, 544' from S. line, 396' from W. line, Sec. E. G. Cross #1 Jones. LOC 8-2-55 WF. Formerly D&A.

LAWRENCE COUNTY

2N, 12W, Lukin Twp.

28, NE NE SW. W. L. McKenzie (Was Olds Oil Co.) #1 O. A. Stoltz. D&A 7-19-55 after fracture treatment TD 2097' WN (Allendale Pool). Formerly D&A.

2N, 13W, Lukin Twp.

11, NW NE SW. F. J. Saddler #3 K. Cunningham. Comp. 7-5-55 IP 10 BOP & 18 BW TD 1855' PB 1820' Waltersburg ss., top 1801' Ruark West Cons. Pool. Formerly D&A.

3N, 11W, Denison Twp.

29, NW NW NW. W. L. McKenzie #1 F. Ackerman. Comp. 7-19-55 IP 90 BOP TD 1840' PB 1815' Aux Vases ss. Acidized 5000 gals. Lawrence Pool. Formerly D&A.

29, NW NW SW. W. L. McKenzie (Was F. L. Board) #1 J. J. Earnst. Comp. 7-19-55 IP 30 BOP & 30 BW TD 1935' PB 1849' Aux Vases ss. Acidized 6500 gals. Lawrence Pool. Formerly D&A.

MADISON COUNTY

N, 6W, St. Jacob Twp.

12, SE SW NW. T. S. Doran et al #1 Leder. Comp. 8-2-55 IP 12 BOP & 30 BW TD 2600' PB 1860' Hardin ss., top 1842' DISCOVERY WELL OF ST. JACOB EAST POOL. Formerly temporarily abandoned.

MARION COUNTY

N, 4E, Romine Twp.

33, C E½ NW SW. Perrine & Perrine (Was Deaton & Bears) #1 Sunoffsky. D&A 7-19-55 after fracture treatment TD 3005' St. Louis ls., top 2942' WN (Exchange East Pool). Formerly D&A.

MASSAC COUNTY

4S, 4E, Georges Creek Twp.

1, SE SE SE. Fred Foss #1 F. Foss. D&A (CDU) 8-2-55 WF. Formerly D&A.

RICHLAND COUNTY
4N, 9E, Denver Twp.
14, NE NE NE. Athone Devel. Co. (Was C. E. Brehm) #1 McFadden-Cloud. Comp. 8-2-55 IP 125 BOP & F & 40 BW after fracture treatment TD 3005' PB 2914' Aux Vases ss., top 2870' Clay City Cons. Pool. Formerly D&A.

ST. CLAIR COUNTY
1N, 9W, Stookey Twp.
30, 0' from N. line, 589' from W. line, NW SW. E. B. Jones #1 C. C. Hubbs. Abd. Loc. 7-12-55 WF.

SALINE COUNTY
8S, 6E, Raleigh Twp.
25, 600' from S. line, 400' from W. line, SW NE. Superior Oil Co. (Was R. Halbert) #2 R. G. Thomas (Was #1 J. H. Thomas). Comp. 7-12-55 IP 22 BOP & 33 BW after fracture treatment TD 3021' PB 2090' Waltersburg ss. EXTENSION TO ELDORADO CONSOL. POOL. Formerly D&A.

8S, 7E, East Eldorado Twp.
34, SW SW NW. O. D. Sharp & R. Pledger (Was M. Rogers) #1 Kaid. D&A (SO) 7-26-55 TD 2955' PB 2170' WF. Formerly D&A.

9S, 7E, Cottage Twp.
11, 330' from S. line, 300' from W. line, SW SW NE. Paco Pet. Corp. (Was Kingwood Oil Co.) #1 E. Allyn et al. D&A 7-19-55 after fracture treatment TD 3045' Ste. Genevieve ls., top 2688' Acidized 1000 gals. WF. Formerly D&A.

SANGAMON COUNTY
15N, 3W, Cooper Twp.
3, NW SW NE. V. S. & S. Drlg. Co. (Was W. L. Swope et al) #1 Morris & Brest. Comp. 7-12-55 IP 21 BOP & 220 BW after fracture treatment TD 1822' PB 1805' Silurian ls. Roby Pool. Formerly a producer.

9, SW NW SE. J. W. Miloncus et al (Was A. C. Bayor) #1 M. E. Munson. MIST 8-2-55 WN (Roby Pool). Formerly D&A.

WABASH COUNTY
1S, 13W, Bellmont Twp.
19, NW NW NE. R. A. Harris (Was National Assoc. Pet. Co.) #1 C. Ankenbrand. Comp. 8-2-55 IP 80 BOP after fracture treatment TD 2905' PB 2525' Cypress ss. New Harmony Cons. Pool. Formerly D&A.

3S, 14W, Compton Twp.
15, SE SW NE. Sohio Pet. #1-X Kerwin. Comp. 8-2-55 IP 55 BOP after fracture treatment TD 2818' PB 2814' Bethel ss., top 2702' New Harmony Cons. Pool. Formerly a producer.

WASHINGTON COUNTY
1N, 1W, Irvington Twp.
34, SW SW SE. D. Hopkins (Was Gulf Refining) #1 Grothwohl. D&A 8-2-55 TD 4334' Acidized 3000 gals. Irvington North Pool. Formerly D&A.

WAYNE COUNTY

1N, 7E, Bedford Twp.

26, 581' from N. line, 654' from W. line, NW NW. Pure Oil Co. #14 C. B. Clay. Comp. 8-2-55 IP 10 BOP & 78 BW TD 3860' PB 3845' Salem ls., top 3819' Acidized 1000 gals. Clay City Cons. Pool. Formerly D&A.

2S, 9E, Leech Twp.

23, SE NE NW. Shure Oil Co. (Was Tuley & Carter) #2 A. Jones (Was #1 Jones). Comp. 7-12-55 IP 70 BOP after fracture treatment TD 3378' PB 3245' Aux Vases ss. Ellery Cons. Pool. Formerly D&A.

WHITE COUNTY

6S, 10E, Emma Twp.

15, SE SE NW. Slagter Producing Co. #1 M. Chapman. Comp. 8-2-55 IP 24 BOP & 30 BW after fracture treatment TD 3100' PB 3050' Lower Ohara ls. Concord Cons. Pool. Formerly D&A.

7S, 10E, Emma Twp.

3, SE SE SW. National Assoc. Pet. Co. (Was Sohio) #1 W. F. Ackerman "B" (Was #A2 Union Central). Comp. 7-12-55 IP 15 BOP & 75 BW after fracture treatment TD 2986' PB 2565' Cypress ss. Concord East Cons. Pool.

WINNEBAGO COUNTY

44N, 2E, Rockford Twp.

24, SW NW NW. Ivan A. Seele et al #1 Seele. Drlg. 2687' 8-2-55 WF. Formerly a junked hole.

PRODUCING WELLS PLUGGED - JUNE 19 to JULY 26, 1955*

Data furnished by Department of Mines and Minerals, Springfield, Illinois

Company	Farm and Well Number	Location	Total Depth in Feet	Date Plugged	Pool Name
		CLAY COUNTY			
Robinson-Puckett	Franklin #1	SW SW NE, 11-4N-5E	2673	7-6-55	Iola South
J. W. Steele	James A. Hurd #1	SE NW SW, 15-2N-7E	3075	6-18-55	Clay City W.
H. L. Ritter	Smith #1	NE SE SW, 21-3N-7E	3014	7-20-55	Sailor Springs Cons.
J. L. Black	Gertrude Greenlaw #1	SW SW NE, 3-5N-7E	2867	6-22-55	" "
		CLINTON COUNTY			
Robben Oil Water Flood Unit	Schlarmann #1	660' SL, 200' WL, SE SE, 5-1N-3W	1001	7-6-55	Dartelso
" " "	" #3	C N½ SE SE, 5-1N-3W	995	7-8-55	"
Herman Graham	Buehler #1	665' NL, 332' EL, SE NE NE, 11-1N-1W	2913	6-28-55	Centralia
Gulf Ref. Co.	South Buehler #19	524' SL, 330' EL, NW, 12-1N-1W	2922	7-22-55	"
		CRAWFORD COUNTY			
Forest Oil Corp.	S. C. Bowman #X-1	75' SL, 100' WL, NE NE NW, 11-8N-14W	567	6-28-55	Bellair
L. L. Milles	Leslie L. Clark #1	SE NW NW, 32-6N-12W	944	6-29-55	Main Cons.
Davison Pet. Eng.	Flechtman #0-2	650' NL, 210' EL, SE NW, 20-6N-12W	901	6-28-55	" "
Skiles Oil Corp.	Dennis-Lloyd Comm. #P.1	SW SW NE, 10-7S-12W	1627	7-18-55	" "
		EDWARDS COUNTY			
W. H. Bears	Bennett-Weber Comm.	#1 SW NE NW, 29-1N-10E	3196	6-25-55	Maple Grove Cons.
Nat'l. Assoc. Pet.	Edwin G. Gill	#1 SW SE NW, 16-1S-10E	3362	6-28-55	Bone Gap West
		EFFINGHAM COUNTY			
J. W. Rudy	W. D. Lake #1	SE NE SW, 15-6N-7E	2985	7-22-55	Bible Grove N
		GALLATIN COUNTY			
Sam Tipps	Louisa K. Boyd #1	SE NW SE, 23-7S-9E	3002	1955	Herald Cons.
		HAMILTON COUNTY			
Seaboard Oil Co.	D. Garrison #1	C S½ SW NW, 27-3S-5E	3306	6-20-55	Dahlgren
Dale Hopkins	Floyd Burnett #1	NE SE SE, 26-6S-5E	3197	7-11-55	Dale Cons.
C. E. Brehm	Walter H. Moorman et al #1	330' SL, 495' WL, NE NE, 11-6S-5E	3209	7-12-55	" "
C. E. Brehm	Amy Mitchell #1	330' SL, 165' WL, NE NE, 11-6S-5E	3206	7-14-55	" "
Nat'l. Assoc. Pet.	Silas Smith #1	SW SE SW, 23-5S-6E	3360	7-7-55	" "
Nat'l. Assoc. Pet.	C. H. Lampley #1	NE NW NW, 26-5S-6E	3255	7-8-55	" "

* Includes some wells plugged earlier but not previously reported.

PRODUCING WELLS PLUGGED - JUNE 19 to JULY 26, 1955 (Continued)

Company	Farm and Well Number	Location	Total Depth in Feet	Date Plugged	Pool Name
		JASPER COUNTY			
Don Slape	Bowers #1	550' SL, 550' WL, NE, 1-5N-9E	3000	7-14-55	Clay City Con.
		LAWRENCE COUNTY			
Ohio Oil Co.	Robert Niddagh #9	195' SL, 650' EL, SE NW, 32-4N-12W	1487	6-23-55	Lawrence
" " "	" " #17	220' NL, 250' EL, NE NE SW, 32-4N-12W	1393	7-8-55	"
Chas. Zanetis	Seed Heirs #1	NW SW SW, 15-3N-12W	1308	6-28-55	"
Illinois Oil Co.	Lyons #3	520' NL, 200' EL, NW SW, 21-2N-11W	1888	7-11-55	"
Ohio Oil Co.	Phillip Moore #21	NW SW SW, 4-2N-13W	1570	7-20-55	"
Chas. Zanetis	Seed Heirs #2	NE SW SW, 15-3N-12W	1620	6-19-55	"
George & Wrather	Virgil Woodruff #1	NW NE SE, 23-3N-13W	2120	5-26-55	Lawrence W.
Oil Recovery, Inc.	Geo Heirs P-1	163' SL, 354' EL, SW SE, 20-2N-11W	1870	6-4-55	St. Francisville
		MADISON COUNTY			
George Cassens	John Brandt #5	1182' SL, 333' WL, SW SE, 29-6N-6W	521	7-1-55	Livingston So.
		MARION COUNTY			
Parker Bros.	Robert Carr #1	NE SW SW, 21-1N-2E	2180	6-18-55	Salem Cons.
T. M. Conrey	Burge-Davis Comm. #1	NW SE NE, 21-1N-2E	2156	6-28-55	" "
T. M. Conrey	J. H. Bass #1	NE SE SW, 21-1N-2E	2169	6-26-55	" "
		SALINE COUNTY			
Geo. Cullum & D.P. Lawhead	J.J. Ellis #1	SE NE NE, 20-7S-6E	2767	7-4-55	Long Branch
		WABASH COUNTY			
F. Heldt	William Trimble #3	1089' SL, 990' WL, SW, 36-2N-12W	1993	7-13-55	Allendale
J. E. Bauer	George Smith #1	NW NE NE, 20-1N-12W	2371	7-2-55	"
		WAYNE COUNTY			
Walter Duncan	Roy Hollinger #1	SW SE SE, 24-1S-7E	3344	7-22-55	Clay City Con.
W. H. Bears	J. T. Holt #1	NE SW SE, 30-1N-8E	3111	7-5-55	" " "
R. A. Harris	Virgil Holmes A-1	C E½ NE NW, 22-1N-8E	3077	7-6-55	" " "
Nat'l. Assoc. Pet.	Lloyd Masterson et al #1	C S½ SE SE, 6-3S-9E	3461	7-16-55	Goldengate Cons.
		WHITE COUNTY			
Mack Holt	Smith #1	NE SE NE, 28-3S-9E	3460	1-11-54	Goldengate Cons.
J. R. Cochonour	S. Creek #1-A	430' NL, 330' WL, SW SW, 18-6S-10E	2042	6-24-55	Storms Cons.

PRODUCING WELLS PLUGGED - JUNE 19 to JULY 26, 1955 (Continued)

Company	Farm and Well Number	Location	Total Depth in Feet	Date Plugged	Pool Name
		WHITE COUNTY (Continued)			
Sun Oil Co.	H. J. Garner #1-C	330' SL, 204' EL, SE SW, 18-5S-11E	3104	2-24-55	Maunie N. Con.
Nat'l. Assoc. Pet.	Chas. Reser #1	SW NW NE, 36-5S-10E	3034	6-16-55	" " "
" "	" Harriett L. Clark #1	SW SE NW, 36-5S-10E	3050	6-14-55	" " "
Sam Tipps	Gertie McIntosh #1	SE NW SW, 31-3S-8E	3307	6-24-55	Mill Shoals
" "	McCullough #1	NW NE NW, 20-3S-8E	3493	6-23-55	" "

DRY HOLES PLUGGED - JUNE 19 to JULY 26, 1955*

Data furnished by Department of Mines and Minerals, Springfield, Illinois

Company	Farm and Well Number	Location	Total Depth in Feet	Date Plugged	Wildcat or Pool Name
		BOND COUNTY			
E.E. Jenneman &	M. Schwartz Elam #4	SE NW SW, 3-6N-2W	2452	7-9-55	Woburn Cons.
Clyde Bassett	Walls #1A	NW SW SE, 22-5N-4W	896	6-24-55	Old Ripley
" "	Alvin File #2	NE SW NE, 21-5N-4W	980	6-15-55	" "
" "	Parker #1A	SE SW SE, 16-5N-4W	667	6-19-55	" "
		CHRISTIAN COUNTY			
H. F. Robison	Conel Estate #2	330' NL, 665' EL, NW NW, 24-15N-2W	1933	7-9-55	Mt. Auburn Con.
Miloncus	Cass #4	330' NL, 284' WL, NE NW, 21-14N-3W	1788	6-29-55	Edinburg West
		CLAY COUNTY			
R. W. Kuzmich	Harry Lewis "A" #1	SW NE NW, 3-5N-6E	2810	7-1-55	Wildcat
J. W. Miloncus	Kroenlein #1	NE SW NW, 7-5N-6E	2569	7-9-55	"
Partlow & Cochonour	Fred Scheetz #1	NW NE NW, 26-3N-6E	3100	7-26-55	"
J. H. Miskell	Ernest Schie #1	SW SW NW, 32-4N-7E	3124	6-24-55	"
Texas Co.	Della Quinn et al #1	NE SW SW, 21-4N-7E	3114	7-1-55	"
Sanders & Fye	Scrugham #1	NW SW NW, 21-3N-8E	3129	7-5-55	"
George & Wrather	Noll Comm. #1	NW NE SW, 25-4N-7E	3040	7-12-55	Sailor Springs Cons.
Coy Oil	Fred Vanhouten Comm. #1	NW SE SE, 2-4N-7E	2837	6-26-55	" "
Sanders & Fye	Neely #1	SW NW NW, 17-3N-7E	2998	6-24-55	Flora
March Drlg. Co.	W. A. Hance #1	NE NE SW, 14-3N-8E	3038	7-5-55	Clay City Con.
		CLARK COUNTY			
Lee Hardway	Wm. Stricklett #1	591' SL, 330' EL, NW NW, 5-9N-13W	1645	6-4-55	Martinsville
		CLINTON COUNTY			
M. Mazzarino	Arnold #1	NE NW NE, 20-1N-1W	1405	6-20-55	Wildcat
		CRAWFORD COUNTY			
Raymond Brinkley	J. Earl Goodwin #1	2310' NL, 330' WL, 33-6N-10W	1580	7-20-55	Wildcat
J. M. Zanetis	Hugh Russell #1	SW SE SW, 36-7N-14W	1944	7-6-55	"
W. W. Toler	N. Evans #1	SW SE SE, 1-8N-12W	1129	7-11-55	"
James G. Beard	O. H. Guyer #1	330' SL, 724' EL, SE NW, 16-8N-12W	1540	7-9-55	"
F. S. Stephenson	H. Young #A-1	SW NW NE, 3-7N-13W	1028	7-2-55	Main Cons.
Robert C. Hess	Otto Clark #1	SW NW SE, 32-6N-12W	1505	6-22-55	" "
Ralph J. Widney	Sanford-Pinkstaff Comm. #1	SE SW SE, 11-5N-12W	1652	7-1-55	" "
Hess Drlg. Co.	Jesse W. McKeighen #1	NE SE NW, 7-5N-11W	1117	7-15-55	" "
Ohio Oil Co.	L.C. & J.H. Wilkin #25	NW SW NW, 17-7N-13W	1861	6-17-55	" "

* Includes some wells plugged earlier but not previously reported.

DRY HOLES PLUGGED - JUNE 19 to JULY 26, 1955 (Continued)

Company	Farm and Well Number	Location	Total Depth in Feet	Date Plugged	Wildcat or Pool Name
		CRAWFORD COUNTY (Continued)			
Chester O. Ray	C. Burt et al #1	355' SL, 510' EL, SW SE, 34-8N-13W	1421	6-28-55	Main Cons.
Frederking & Wagemann	McCarty #1	SE SE SW, 23-6N-13W	1477	7-10-55	" "
M. C. Milam	Dorthy Lackey #1	NE NW NW, 10-6N-13W	1530	7-21-55	" "
Coy Oil, Inc.	John A. Taylor #1	NE NW NW, 20-5N-11W	946	7-19-55	" "
		CUMBERLAND COUNTY			
Murvin & Steber	A. Davis #1	SW SW SE, 7-9N-11E	1229	7-10-55	Wildcat
		EDWARDS COUNTY			
George S. Engle	Wilson #1	NW NE NW, 19-1S-10E	3445	6-30-55	Wildcat
Herndon Drlg.	Glover #1	NE NE SE, 4-3S-10E	3412	4-28-55	"
Saber Oil Co.	Yoken Comm. #1-A	430' NL, 330' EL, NE SW, 36-1S-10E	3198	7-18-55	Albion Cons.
Calvert Drlg.	E. Broster #7	SE NW SW, 36-2S-10E	2091	6-29-55	" "
D.H. Lovelace Drlg. Co.	Victor B. Reid #1	SE NE NE, 29-2S-14W	3116	6-23-55	Albion East
Noah Pet. Co.	Waters #1	SE SW SE, 17-2S-10E	3425	7-19-55	Ellery Cons.
		EFFINGHAM COUNTY			
Partlow & Cochonour	C.F. Gephart #1	NE NE NE, 14-6N-6E	2803	7-11-55	Hill East
Ben Reiss & Dave Coslet	John & Katie Lidy #1	SW NE SE, 1-6N-6E	2800	6-25-55	" "
		FAYETTE COUNTY			
S. W. Gillespie	Nellie Shelton #1	NE SE NE, 15-7N-3E	1630	7-8-55	Wildcat
Shulman Bros.	Outhouse #1	NE NW SE, 14-4N-1W	3016	6-30-55	"
		FRANKLIN COUNTY			
Waller J. McGlasson	Roscoe Hall #1	NE NE SE, 14-7S-4E	3295	6-25-55	Wildcat
C. E. Brehm	Wilbur Perryman #1	NE NE NE, 14-7S-4E	3207	7-14-55	"
C. E. Brehm	Terzie K. Ward et al #1	NW NW NW, 13-7S-4E	3226	7-5-55	"
F. L. Strickland	R. P. Liles #1	NE SW NE, 24-7S-4E	3324	6-23-55	Cantrell Cons
		GALLATIN COUNTY			
Rim Oil Co.	Cox-Meyer Comm. #1	390' NL, 330' EL, SE SW, 26-7S-8E	2896	6-12-55	Roland Cons.
N. V. Duncan	Gen. Amer. Life Ins. Co. Comm. #1	NW NW NE, 23-7S-8E	3022	7-5-55	" "
Jack Hinkle Drlg. Co.	Alf Dixon #4	SE NW SW, 27-7S-8E	2945	7-5-55	Omaha
S. B. Griffith	W.L. Bradley et al #1	SE NE NW, 17-8S-9E	2966	7-18-55	Wildcat
Nat'l. Assoc. Pet.	Leona Musgrave #1	NW NW NW, 36-7S-9E	3050	7-14-55	"
John Stelle Assoc.	Couser-Abell #1	NW NW SE, 33-8S-8E	2938	6-9-55	"
		HAMILTON COUNTY			
Shulman Bros.	John Shearman #1	NW NE NE, 10-6S-7E	3376	7-15-55	Wildcat

DRY HOLES PLUGGED - JUNE 19 to JULY 26, 1955 (Continued)

Company	Farm and Well Number	Location	Total Depth in Feet	Date Plugged	Wildcat or Pool Name
		HAMILTON COUNTY (Continued)			
P. J. McIntyre	John Lee #1	SE SE SE, 30-5S-5E	3417	7-19-55	Wildcat
Eastern Pet. Co.	McArthy #1	NW NE SW, 15-5S-7E	3538	7-22-55	"
Herndon Drlg. Co.	McPeak #1	SW SE NE, 16-6S-7E	3320	7-13-55	"
H. V. Spires	Hamilton Comm. #1	NE NE SW, 4-6S-6E	3255	6-13-55	Dale Cons.
H. Rutherford	John W. Brooks #1	NW SW SE, 11-6S-5E	3226	7-22-55	" "
F. F. Farrar	W. C. Crim #1	SE NE SW, 11-6S-5E	3245	7-9-55	" "
Texas Co.	Cazza Moore #1	NW SW SE, 9-5S-7E	3618	7-1-55	Thackeray
Calstar Pet.	A. B. Anderson #1	SE NE SE, 20-3S-7E	3430	7-8-55	Aden South
P. J. McIntyre	R. Pickens #1	NE SW NW, 27-6S-7E	3335	6-27-55	Broughton
Graehling & Shanahan	Wm. Forman #1	SW NW NW, 36-6S-6E	3281	7-18-55	Walpole
		JASPER COUNTY			
Pintozzie Oil Co.	G. E. McCoy #1	SE SE NW, 4-7N-14W	2502	6-29-55	Hunt City E.
Harold W. Brinkley	F. A. Zuber #1	SW SE NW, 9-5N-10E	3335	6-26-55	Clay City Con.
Henry H. Ringger	R. I. Baker #1	NW NE NE, 28-8N-14W	1825	6-23-55	Bellair
Perry Fulk	Fannie Albright #1	C E½ NE SE, 28-6N-10E	4536	6-30-55	Wildcat
M. L. Van Fossan	J. W. Klingler #1	SE NE SW, 29-6N-10E	2880	6-28-55	"
		JEFFERSON COUNTY			
Theo. G. Glass	Sherman #1	NW NE SW, 31-1S-1E	1988	7-4-55	Wildcat
Niagara Oil Co.	Louis Rynski #1	SW SW NE, 29-2S-1E	2335	6-5-55	"
Henry J. Flesner	Howard & Alpha Wilson #1	NE SW NE, 5-4S-3E	2000	7-18-55	"
F. L. Strickland	Randolph #14	330' NL, 365' WL, NE NW, 34-3S-3E	2768	6-25-55	King
		LAWRENCE COUNTY			
Coon Creek Oil Co.	Joe Diver et al #0-1	1650' SL, 1470' WL, SW, 7-2N-11W	1898	7-11-55	Allendale
Paco Pet. Corp.	Mills Calvert #2	NE SE NW, 22-3N-12W	1870	6-3-55	Lawrence
Robert C. Hess	Payne #1	2120' NL, 1320' EL, NE, Loc. 96, 20-3N-11W	1929	6-21-55	"
Jas. M. Miller	Cooper Heirs #1	NE SW SW, 6-3N-12W	1964	6-25-55	"
G. F. Critchfield	Hamilton #1	1370' NL, 130' EL, NE, 13-3N-12W	1877	7-7-55	"
W. H. Bears	A. T. Borden #1	NW SE NE, 28-3N-12W	2070	6-30-55	"
Coon Creek Oil Co.	Martin Hrs. #1	SW SE SE, 5-2N-12W	1506	6-4-55	Wildcat
D-T Drlg. Co.	Simms #1	300' NL, 500' WL, NW SW, 10-2N-12W	525	7-8-55	"
		MCDONOUGH COUNTY			
C. E. McCaughey	N. Dewy Ewing #1	NE NE NE, 13-4N-2W	941	6-27-55	Wildcat
J. B. Bushnell	James Thorman #1	330' NL, 400' EL, SE SE, 15-6N-2W	598	6-29-55	"
		MACON COUNTY			
Sun Oil Co.	Hanover-Jockisch Unit Well #1	NE SW NE, 7-15N-1E	2070	6-19-55	Blackland

DRY HOLES PLUGGED - JUNE 19 to JULY 26, 1955 (Continued)

Company	Farm and Well Number	Location	Total Depth in Feet	Date Plugged	Wildcat or Pool Name
		MACOUPIN COUNTY			
Dale E. Lambert	John Weyen #1	SW NE SE, 8-8N-6W	650	7-1-55	Gillespie-Wyen
C. H. Krysl	Cherry #1	330' NL, 328' WL, SE NE, 33-12N-6W	1660	7-6-55	Wildcat
		MADISON COUNTY			
George Cassens	Brandt #6	1320' SL, 990' WL, SE, 29-6N-6W	541	6-18-55	Livingston S.
		MARION COUNTY			
T. M. Conrey	Morrison #1	400' NL, 330' WL, SW NW, 27-1N-2E	2167	7-1-55	Salem Cons.
Shulman Bros.	Dean Troutt #1	SE SE NE, 6-2N-1E	1807	5-26-55	Sandoval
Perrine & Perrine	W. & H. Wiehle	NE NW SW, 26-2N-4E	2880	7-11-55	Wildcat
M. H. Richardson	Arnold #1	SW SE NW, 9-3N-4E	2497	7-5-55	"
E. E. Spencer	Ben Luttrell #1	NE NE SE, 27-1N-3E	2830	7-13-55	"
F. J. Graebel	Brumfield #1	SE SW NE, 26-4N-1E	1748	6-11-55	"
		MONTGOMERY COUNTY			
Clyde Bassett	M. A. Roberson #1	SE NW NE, 34-9N-5W	714	7-18-55	Litchfield
" "	Edward Klekamp #1	SW SW NE, 29-8N-5W	661	6-26-55	Mt. Olive
		RANDOLPH COUNTY			
Hampton Oil Co.	Huey Comm. #1	455' NL, 785' EL, NE SE, 12-5S-6W	2255	7-24-55	Wildcat
		RICHLAND COUNTY			
Nat'l. Assoc. Pet.	Robert C. Alvord #1	NE NE NW, 34-3N-9E	3106	7-21-55	Wildcat
Sanders & Fye	W. H. Evans #C-1	C E½ NW NE, 19-3N-9E	3000	6-19-55	Clay City Con.
Perry Fulk	La Dorca Stone #1	330' SL, 195' EL, SW SE, 18-4N-9E	3078	6-15-55	Passport So.
Calvert Drlg.	Phillip Slickenmeyer #1	SW NW NW, 5-2N-10E	3229	6-24-55	Calhoun Cons.
		ST. CLAIR COUNTY			
Carter Oil Co.	H. P. Dinges #1	SW SW NE, 35-3S-7W	2142	7-20-55	Wildcat
		SALINE COUNTY			
Felmont Oil Corp.	Charley R. Holt #1	NE NE SE, 5-8S-7E	3140	6-14-55	Wildcat
Roy Pledger	Tuttle #1	NE SE SE, 6-9S-6E	1936	6-15-55	"
H. E. Walton	Spencer #1	SW SE NW, 12-9S-7E	2830	7-16-55	"
George & Wrather	Consumer Co. #1	330' SL, 450' EL, SE NE, 24-8S-6E	2570	6-16-55	"
Felmont Oil Corp.	E. J. Jones et al #1	NE NW NE, 31-7S-7E	3177	6-27-55	"
Herndon Drlg.	Henry T. Garner #1	NE NE SW, 26-7S-7E	3147	7-13-55	"
J. E. Bauer	W. M. Gersbacher #1	500' NL, 500' WL, NW SE, 2-10S-6E	2567	6-28-55	"

DRY HOLES PLUGGED - JUNE 19 to JULY 26, 1955 (Continued)

Company	Farm and Well Number	Location	Total Depth in Depth	Date Plugged	Wildcat or Pool Name
		SALINE COUNTY (Continued)			
Portis	Geo. Barnes #1	SW SW SW, 29-8S-6E	3044	7-23-55	Wildcat
John R. Coombs	Kenneth Berry #1	SW SE NE, 21-9S-7E	2703	7-11-55	"
Olen D. Sharp	J. Willis Comm. #1	SW SW NE, 27-8S-7E	3030	7-21-55	"
N. L. Grant	Newt Church #1	NE SW NE, 34-9S-7E	1786	7-23-55	Cottage Grove South
Calvert Drlg.	C. E. Young #1	SW NW SE, 21-7S-7E	3238	6-26-55	Francis Mills
H. Van Dresser	E. E. Leitch #1	350' NL, 450' WL, NE SW, 35-8S-6E	2145	7-2-55	Harrisburg
D. L. Foote	James #3 (Scout #1)	SE NW NE, 34-8S-6E	2046	6-23-55	"
Max Lazich	S. H. Skelton #1 Comm.	SE SE NW, 13-8S-7E	3076	7-6-55	Eldorado East
R. W. Portis	Lassater #7	190' NL, 330' WL, SW SE, 15-8S-7E	2154	7-2-55	Eldorado Con.
L. Hedrick	Carnahan #1	252' SL, 388' WL, SW, 16-8S-7E	2189	7-5-55	" "
Eakle & Holder	Andrew Turrentine #1	SW NE NW, 8-8S-7E	2936	7-9-55	" "
Floyd Runyon	Sahara Coal Co. Comm. #1A	SW NE SE, 20-8S-7E	2223	7-7-55	" "
J. D. Turner	Kendall-Dranlet Comm. #1	SE SW NE, 19-8S-7E	2560	7-15-55	" "
		SANGAMON COUNTY			
W. F. Wooters	Robinson #2	200' NL, 330' WL, SW SE, 10-14N-4W	1762	6-25-55	New City
Milton Smith	Chas. D. Wood Com. #1	NE NW SW, 28-15N-4W	2187	6-27-55	Wildcat
		SHELBY COUNTY			
J. L. Shaefer	Mary Braden #1	NW SW SE, 8-12N-2E	1507	6-20-55	Wildcat
		WABASH COUNTY			
New Ill. Mid-Continent	Sturman-Fearheiley #1-B	634' NL, 330' EL, NW SE, 9-3S-13W	1187	7-20-55	Wildcat
Geo. S. Engle	Virgil Wood #1	SW NE NE, 25-1N-14W	2909	7-10-55	"
Ind. Farm Bureau	Norman A. Marriott #1	SE SW NW, 25-1S-14W	2983	7-27-55	"
D. Lyle Dieterle	John M. Marcotte et al #1	NE NE SW, 1-1N-12W	1412	7-7-55	Allendale
Shure Oil Co.	F. Parker #1	SW SE NE, 35-2N-13W	2748	7-16-55	Lancaster E.
V. T. Drlg. Co.	Carl Newkirk #1	NE SW SW, 28-1N-13W	2511	7-22-55	New Harmony Cons.
Mt. Carmel Drlg.	Ethel Parmenter #2	996' NL, 330' EL, NW, 31-2S-13W	2863	6-26-55	" " "
R. A. Harris	Berberich #1	NW NE NE, 19-1S-13W	2651	7-25-55	" " "
Coy Oil Co.	Updegraff A #7	SE NE NE, 15-3S-14W	2697	6-11-55	" " "
		WASHINGTON COUNTY			
M. Mazzarino	Sechniter #1	NE NW NW, 15-2S-1W	1535	7-12-55	Richview
J. E. Mulligan	Alfred Ostendorf #1	SW NW SE, 26-1S-1W	2262	6-30-55	Wildcat

DRY HOLES PLUGGED - JUNE 19 to JULY 26, 1955 (Continued)

Company	Farm and Well Number	Location	Total Depth in Feet	Date Plugged	Wildcat or Pool Name
		WASHINGTON COUNTY (Continued)			
Aurora Gasoline Co.	John Finke #1	NE NE NE, 19-2S-4W	2466	7-17-55	Wildcat
Niagara Oil Co.	Richard Haschoff #1	NW NW SE, 35-1N-2W	3016	7-6-55	"
M. Mazzarino	Brum #1	SE SW NW, 27-1N-1W	1495	6-28-55	"
Milford Burkett	Lawrence Karlozak #1	SE SW SE, 27-3S-3W	1324	7-12-55	"
M. Mazzarino	Jas. Kroll #1	SW SE SW, 27-3S-2W	1305	7-5-55	"
		WAYNE COUNTY			
Tony Farina	Martin #1	NW SE SW, 23-1N-5E	2988	6-26-55	Orchardville
Lohmann & Johnson	Frank Orice #1	NE SE NE, 17-1S-8E	3160	4-29-55	Clay City Con.
S. Tipps	Hal Bradshaw et al #1	NE SW NW, 33-1S-8E	3205	6-19-55	" " "
D.H. Loveland-New Ill. Midcontinent	Ralph C. Newman et al #1	NE SE NE, 21-2S-9E	3405	7-22-55	Ellery Cons.
Alva C. Davis	Emmitt Jones #1	SW NE SE, 26-2S-9E	3339	6-24-55	" "
Edward T. Robinson	Green #3	NW NW SW, 22-2S-9E	3365	7-18-55	" "
Ralph C. Halbert	J. A. Johns #1	SW SE SE, 23-1S-9E	3367	7-16-55	Half Moon
Alva C. Davis	Joseph Kohn #1	SW NE NW, 25-1S-9E	3356	7-20-55	" "
		WHITE COUNTY			
T. M. Bane	Laura Absher #1	SE NW NW, 21-5S-9E	3210	6-23-55	Trumbull
Paco Pet. Co.	Pyle Heirs #1	NE SE SE, 13-5S-8E	2890	3-14-55	"
E. Paul DuPont	Pomroy #4	SW SE SW, 28-5S-10E	3050	3-22-55	Epworth Cons.
Mayhew Oil Co.	E. Renshaw #1	SE SW NE, 26-5S-9E	3207	4-17-55	Carmi
" " "	Cochran-Hallette Comm. #1	NW NW SW, 23-5S-9E	3280	6-13-55	"
Jetter & Churchill	Norman Tullis #1	NW NE NE, 29-3S-8E	3433	6-3-55	Hill Shoals
McKelvy & Sipoha	Doerner-Lamp #1	SW NW NW, 18-7S-9E	3035	7-22-55	Roland Cons.
" " "	Harrell #3	NE NE NW, 4-7S-8E	3135	7-10-55	" "
F. F. Farrar	Spencer & Givens #1	NE NE SW, 35-4S-10E	3140	7-13-55	Phillipstown Cons.
F. B. Drlg. Co.	L. Prichard #1	330' SL, 365' EL, 7-4S-11E	2049	6-3-55	" "
V. R. Gallagher	Rose Westfall #4	SE SW SE, 29-4N-14W	2947	3-13-55	New Harmony Cons.
Nat'l. Assoc. Pet.	Emma Sell #2	SW NW SW, 24-5S-10E	3078	3-16-55	Maunie N. Con.
Grachling & Shanahan	H.V. Brown #1	SE SE NE, 30-5S-14W	3147	6-7-55	" " "
A. C. Callahan	Ella Barnes #1	NW SE NW, 18-6S-11E	2700	7-9-55	" " "
Herndon Drlg. Co.	Bohleber #1	SE SE SE, 19-5S-14W	3203	6-9-55	" " "
E. F. Moran	Ethel Fox #1	NE NW SE, 2-6S-9E	3184	6-15-55	Storms Cons.
Slagter Prod. Co.	McKnight #1	SE SW NW, 11-4S-10E	3113	6-23-55	Crossville
Paco Pet. Corp.	Brasier Comm. #1	NW SE SW, 1-4S-9E	3462	7-13-55	Centerville
Clark & Clark	Knight Hrs. #1	SW SE SE, 15-7S-9E	2950	7-2-55	Herald Cons.
E. J. Cunningham	Storms #1	NW NW NE, 11-6S-10E	3047	7-4-55	Wildcat
Paul F. Goldberg	Abijah Allyn #1	NW SW NE, 15-7S-10E	2982	5-20-55	"
		WILLIAMSON COUNTY			
New Ill. Midcontinent	Erwin A. Fosse #1	NW NE NE, 26-9S-2E	2376	7-22-55	Wildcat

ABBREVIATIONS USED IN THIS REPORT

Abd.—Abandoned
AF—After fracture treatment
BOF—Barrels of oil flowing
BOP—Barrels on pump
BW—Barrels of water
C—Center
CDU—Completion data unreported; to be given when available
CO—Cleaning out
Comp.—Completed
Crg.—Coring
Csg.—Casing
D & A—Dry and abandoned
Drlg.—Drilling
DST—Drill stem test
E—East ½
Fm.—Formation
Fsg.—Fishing
IP—Initial production
Loc.—Location
Ls.—Limestone
MIM—Moving in material
MIRT—Moving in rotary tools
MIST—Moving in standard tools
N—North ½
NE—Northeast ¼
NR—No report
NW—Northwest ¼
PB—Plugged back
POP—Putting on pump
RURT—Rigging up rotary tools
RUST—Rigging up standard tools
S—South ½
SD—Shut down
SDO—Shut down orders
SDR—Shut down for repairs
SE—Southeast ¼
SG—Show of gas
Sh.—Shale
SITR—Shut in tank room
SO—Show of oil
Spd.—Spudded or spudding
Ss.—Sandstone
SSO—Slight show of oil
SW—Southwest ¼
Swb.—Swabbing
Temp. abd.—Temporarily abandoned
TD—Total depth
Tstg.—Testing
Twp.—Township
UR—Underreaming
W—West ½
WF—Wildcat far (more than 2 miles from production)
WN—Wildcat near (½ to 2 miles from production)
WOC—Waiting for cement to set
WOST—Waiting on standard tools
330′ SL—330 feet from the south line

(10255—16M—2-55) 2

Some Recent Publications of Interest to
the Petroleum Industry
by
ILLINOIS GEOLOGICAL SURVEY
Urbana, Illinois

Ill. Pet. 66. Illinois Oil-Field Brines: Their Geologic Occurrence and Chemical Composition (1952). 25 cents.

Ill. Pet. 70. Developments in Illinois and Indiana in 1953. Gratis.

Ill. Pet. 71. Oil and Gas Development in Illinois During 1953. Gratis.

R.I. 170. Petrology and Sedimentation of Upper Chester Sandstones (1953). Gratis.

R.I. 172. Structural History of the Centralia Area (1954). 25 cents.

Cir. 160. Summary of Stratigraphy Shown in Geologic Cross-Section of Illinois Basin (1954 reprint). Geologic cross-section of Illinois basin, to accompany circular. Cross-section map $1.00. Circular gratis.

Cir. 180. Some Important Aspects of Water Flooding in Illinois (1952). Gratis.

Cir. 183. Short Papers on Geologic Subjects: (1) Some New Observations on Niagaran Reefs in Illinois. (2) The Chouteau Formation of Illinois (1953). Gratis.

Cir. 191. Filter Cake Formation and Water Losses in Deep Drilling Muds (1954). Translated from German. Gratis.

Cir. 193. Summary of Water Flood Operations in Illinois Oil Pools During 1953. Gratis.

Cir. 194. The Flow of Fluids through Sandstones (1955). Trans. from German. Gratis.

Cir. 195. Faults and Other Structures in Southern Illinois (1955). Gratis.

Preliminary Structure Map of the "Trenton" in Illinois. Contours show sea-level elevation on top of the "Trenton" at 100-foot intervals. Size, 18 x 32 inches. 30 cents. (Jan. 1954).

Oil and gas development maps, in square units of 9 townships each, on a scale of 2 inches = 1 mile. Blue-line prints, revised every 3 months. Available for most of south-central Illinois between Decatur and Harrisburg, the Indiana line and Edwardsville. 60 cents each.

553.2805
ILL
cop. 1

State of Illinois
William G. Stratton, Governor
Department of Registration and Education
Vera M. Binks, Director

Division of the
STATE GEOLOGICAL SURVEY
John C. Frye, Chief
Urbana, Illinois

No. 226 OIL AND GAS DRILLING REPORT August 1955

Monthly Report
OIL AND GAS DRILLING IN ILLINOIS

By

Virginia Kline and J. Van Den Berg

THE LIBRARY OF THE
SEP 1 1955

Summary by Counties

	Completed Wells	Producing Wells	Drilling Wells	Locations	Permits to Drill° Total	Permits to Drill° Wildcat
Adams	0	0	1	0	0	0
Bond	11	5	9	1	9	4
Christian	2	0	6	0	4	4
Clark	4	0	3	0	13	0
Clay	13	6	18	3	17	2
Clinton	12	2	7	0	20	3
Coles	2	1*	2	0	3	1
Crawford	21	13	22	0	83	4
Cumberland	1	0	0	0	1	0
Edgar	2	1	1	0	1	1
Edwards	12	8	9	0	11	3
Effingham	3	1	5	1	8	2
Fayette	0	0	1	0	6	0
Franklin	3	2	4	1	6	3
Gallatin	17	5	25	1	24	3
Hamilton	9	2	23	0	21	0
Hardin	0	0	0	1	1	0

(Concluded on page 3)

Summary by Counties (Concluded)

	Completed Wells	Producing Wells	Drilling Wells	Locations	Permits to Drill° Total	Permits to Drill° Wildcat
Iroquois	0	0	1	0	0	0
Jasper	14	12	9	0	4	0
Jefferson	12	4	9	2	11	4
Jersey	0	0	2	0	0	0
Kankakee	0	0	0	1	0	0
Kendall	0	0	0	1	2	1
LaSalle	0	0	1	0	0	0
Lawrence	33	28	32	1	41	5
Livingston	0	0	1	0	1	1
Logan	1	0	1	0	0	0
McDonough	0	0	0	2	2	1
Macon	3	1	3	1	1	1
Macoupin	0	0	1	1	2	2
Madison	3	0	4	0	6	4
Marion	5	3	4	2	9	1
Montgomery	2	0	0	0	6	3
Morgan	0	0	1	0	0	0
Perry	2	0	0	0	1	1
Pike	0	0	1	4	3	3
Pulaski	0	0	1	0	0	0
Randolph	0	0	0	0	1	1
Richland	10	4	11	0	14	3
St. Clair	0	0	1	1	2	1
Saline	30	8*	29	4	44	13
Sangamon	3	0	4	0	4	2
Shelby	0	0	1	0	0	0
Tazewell	0	0	2	0	0	0
Wabash	10	6	14	3	22	1
Washington	9	5	13	2	41	5
Wayne	27	21	21	2	35	3
White	38	27	40	0	37	2
Williamson	2	0	4	1	7	6
Winnebago	0	0	1	0	0	0
	316	165	348	36	524	94

o Issued by Department of Mines and Minerals, Springfield, Illinois, August 1 through August 27, 1955.

* Includes 1 gas well.

New Pools in August:

Cottage Grove, Saline County (J. Stelle #1 M. Fox, 10-9S-7E).

Extensions to Pools in August:

Sailor Springs Consol., Clay County (W. Duncan #1 Gould Heirs Comm., 15-5N-7E); Sailor Springs East, Clay County (T. R. Lindsay #1 Anderson-Payne Unit, 28-4N-8E); Main Consol., Crawford County (J. G. Beard #1 Schaffner, 21-8N-13W); Herald Consol., Gallatin County (Hoskins-Ward #1 Armstrong-Dagley Comm., 19-7S-10E); Inman West Consol., Gallatin County (First National Petroleum Trust #1 Moye, 3-8S-9E); Irvington East, Jefferson County (L. Kapp #1 Hays, 31-1S-1E); Divide, Jefferson County (J. F. Dunnill #1 J. Ellis, 25-1S-3E); Clay City Consol., Richland County (J. W. Rudy #1 J. E. Stiff, 34-5N-10E); Dubois, Washington County (J. Wagner #1 T. Labuda, 18-3S-1W); Clay City Consol., Wayne County (J. M. Roberts #1 L. E. Cockrun, 15-2S-8E); Eldorado Consol., Saline County (L. K. Billings #1 Morris. 18-8S-7E); Johnsonville North, Wayne County (Sun Drlg. Co. #1 C. C. Howe*, 3-1N-6E).

New Pays in Pools:

Pool	County	Producing Horizon	Approximate Depth to Top, Feet
Sailor Springs East	Clay	McClosky limestone	3021

* Old well worked over.

Abandoned Pool Revived: Sailor Springs East.

The

GEOLOGIC COLUMN FOR SOUTHERN ILLINOIS

and lists of

OIL AND GAS POOLS AND PRODUCING STRATA IN ILLINOIS

is issued annually as a supplement to the Drilling Report.

New Pools Discovered from September 1954 through August 1955

Pool: County	Twp.	Range
September 1954		
Iola Central: Clay	5S	5E
Harristown: Macon	16N	1E
October		
Edinburg West: Christian	14N	3W
Baldwin: Randolph	4S	6W
Eldorado North: Saline (1)	8S	7E
November		
Cooks Mills East: Coles	14N	7E
Elliottstown East: Effingham	7N	7E
December		
Harco: Saline	8S	5E
New City: Sangamon	14N	4W
January 1955		
Exchange East: Marion	1N	4E
Samsville Northwest: Edwards	1N	10E
February		
None		
March		
Elkton: Washington	2S	4W
April		
Fishhook: Pike*	3S	4W
May		
None		
June		
Glenarm: Sangamon	14N	5W
Hoyleton West: Washington	1S	2W
Kincaid: Christian	13N	3W
July		
Cooks Mills Gas: Coles	14N	7E
Elba: Gallatin	8S	8E
Freeburg South: St. Clair	1S	7W
Mitchellsville: Saline	10S	6E
Okawville North: Washington	1S	4W
Raleigh South: Saline	8S	6E
St. Jacob East: Madison	3N	6W
August		
Cottage Grove: Saline	9S	7E

(1) Now included in Eldorado Consolidated.
* Completed in April; announced in June.

Well Completions in Illinois

Summary by Months, January 1954 - August 1955

	Pool Wells			Wildcat Wells				
	Oil	Gas	Dry	New Pools	Extensions	Dry Near (a)	Dry Far (b)	Total
1954								
Jan.	182	0	73	4	10	41	28	338(19)*
Feb.	94	1	56	0	2	11	11	175(4)
Mar.	82	0	51	2	9	24	12	180(8)
Apr.	123	1	64	3	4	27	21	243(6)
May	142	2	84	2	7	28	20	285(3)
June	135	1	63	5	1	23	21	249(11)
July	191	0	80	0	4	33	34	342(11)
Aug.	142	0	62	1	4	41	17	267(10)
Sept.	173	1	82	2	6	24	18	306(15)
Oct.	165	1	102	3	8	32	25	336(7)
Nov.	168	1	67	2	5	24	30	297(8)
Dec.	196	1	87	2	8	30	19	343(6)
	1,793	9	871	26	68	338	256	3,361(107)
1955								
Jan.	165	0	78	2	7	31	22	305(2)
Feb.	128	1	66	0	0	30	15	240
Mar.	133	0	60	1	1	25	17	237(4)
Apr.	173	0	79	1**	8	27	24	312(7)
May	143	1	64	0	4	25	21	258(4)
June	199	0	103	3	6	34	20	365(8)
July	245	1	90	7**	10**	54	31	438(12)
Aug.	155	2	93	1	12	30	28	321(5)

* Figures in parentheses refer to number of producing wells included in total which had previously been completed as dry holes.

(a) One-half mile to two miles from nearest production.

(b) Over two miles from nearest production.

** Includes one gas well.

Illinois Completions and Production

Since January 1, 1954

	Completions°	Producing Wells	Production (Thousands of barrels)1/ New Fields	Old Fields2/	Total
1954					
January	319	196(19)a/	4,591	577	5,168
February	171	97(4)	4,401	564	4,965
March	172	93(8)	4,859	639	5,498
April	237	131(6)	4,780	631	5,411
May	282	153(3)	4,904	630	5,534
June	238	142(11)	5,045	672	5,717
July	331	195(11)	4,845	676	5,521
August	257	147(10)	4,738	669	5,407
September	291	182(15)	4,767	666	5,433
October	329	177(7)	5,353	669	6,022
November	289	176(8)	5,299	698	5,997
December	338	207(5)	5,548	719	6,267
	3,254	1,896(107)	59,130	7,810	66,940
1955					
January	303	174(2)	5,596	678	6,274
February	240	129	5,277	638	5,915
March	233	135(4)	6,011	738	6,749
April	305	181(7)	5,893	733	6,626
May	254	148(4)	6,236	742	6,978
June	357	205(8)	6,215	761	6,976
July	426	263(12)	6,465*	800*	7,265**
August	316	170(5)	6,524*	800*	7,324**

* Estimated by Illinois State Geological Survey.

** Estimated by Illinois State Geological Survey from Oil and Gas Journal Report.

1/ Production figures based on Illinois Basin Scout Association's Pipe Line Production Report.

2/ Includes Devonian production at Sandoval and Bartelso.

o Includes only oil and gas producers and dry holes.

a/ Figures in parentheses refer to number of producing wells included in totals which had previously been completed as dry holes.

Wells in the New Pools*, August 30, 1955

County and Pool	Producing Wells	Abandoned Wells	Dry Holes	Drilling Wells	Locations
Bond: Dudleyville East	2	0	2	0	0
Old Ripley	40	0	12	3	0
Sorento	2	6	8	1	0
Woburn Consol.	82	14	32	3	0
Bond, Clinton: Beaver Creek	13	3	19	0	0
Bond, Montgomery: Panama	3	8	17	0	0
Christian: Assumption Consol.	155	16	23	0	0
Assumption South	1	2	4	0	0
Kincaid	1	0	0	4	0
Mt. Auburn Consol.	85	2	23	0	0
Pana	4	0	0	0	0
Christian, Sangamon: Edinburg West	24	2	17	2	0
Clark: Melrose	5	0	5	0	0
Melrose South	1	0	2	0	0
Oak Point	1	1	2	0	0
Weaver	31	7	10	0	0
Westfield East	7	6	22	0	0
Clay: Bible Grove South	2	1	4	0	0
Clay City West	16	6	19	0	0
Flora	31	11	21	2	0
Flora South	3	1	8	0	0
Hord	9	0	10	0	0
Hord South	21	0	10	0	0
Ingraham	26	6	16	0	0
Iola Central	1	0	1	0	0
Iola South	12	3	9	0	0
Kenner	38	8	15	0	0
Kenner North	28	4	8	0	0
Kenner West	30	0	5	0	0
Louisville North	1	0	1	1	0
Noble West	1	0	2	0	0
Oskaloosa	36	0	11	0	0
Oskaloosa East	2	1	6	0	0
Oskaloosa South	3	0	6	0	0
Passport	44	14	21	0	0
Passport West	3	0	4	0	0
Riffle	4	1	5	0	0
Sailor Springs Central	1	1	1	0	0
Sailor Springs East	1	9	3	0	0
Schnell South	2	1	3	0	0
Stanford South	14	6	12	0	0
Toliver East	4	0	8	0	0
Toliver South	1	0	0	0	0
Xenia	1	0	5	0	0
Xenia East	15	0	4	0	0
Clay, Effingham: Iola Consol.	183	41	73	3	0
Sailor Springs Consol.	632	109	269	8	2

Wells in the New Pools*, August 30, 1955 (Continued)

County and Pool	Producing Wells	Abandoned Wells	Dry Holes	Drilling Wells	Locations
Clay, Wayne, Richland, Jasper:					
Clay City Consol.	3039	968	1093	31	0
Clinton: Bartelso East	12	0	6	0	0
Bartelso South	2	1	3	0	0
Bartelso West	6	6	14	0	0
Beaver Creek South	22	17	36	0	0
Boulder	40	7	20	0	0
Carlyle North	34	6	25	0	0
Centralia West	3	6	9	0	0
Frogtown North	29	3	14	0	0
Hoffman	17	33	15	0	0
Huey	4	3	5	0	0
Huey South	10	0	4	0	0
Keyesport	7	6	10	0	0
New Memphis	28	0	6	2	0
New Memphis North	4	0	1	0	0
Posey	1	1	8	0	0
Posey East	2	0	0	0	0
Sandoval West	1	0	3	0	0
Shattuc	25	3	24	0	0
Clinton, Marion: Centralia	454	541	84	0	0
Coles: Cooks Mills	2	3	8	0	0
Cooks Mills Gas	1	0	0	0	0
Cooks Mills East	3	0	1	0	0
Mattoon	361	62	78	0	0
Westfield North	1	1	9	0	0
Crawford: New Hebron East	1	1	3	1	0
Cumberland: Hidalgo North	1	1	2	0	0
Cumberland, Effingham: Lillyville	8	0	8	0	0
Edgar: Dudley	63	12	48	0	0
Dudley West	1	0	2	0	0
Elbridge	27	11	9	0	0
Grandview	2	10	14	0	0
Edgar, Clark: Inclose	3	11	14	0	0
Edwards: Albion Central	1	0	0	0	0
Albion East	23	10	27	0	0
Bone Gap Consol.	34	22	28	0	0
Bone Gap East	1	1	6	0	0
Bone Gap West	1	0	0	0	0
Browns South	2	1	4	0	0
Ellery East	18	0	7	0	0
Ellery North	3	3	4	0	0
Ellery South	3	5	13	0	0
Mills Prairie North	2	0	1	0	0
Parkersburg South	6	2	11	0	0
Samsville North	10	6	12	0	0
Samsville Northwest	1	0	0	0	0
Samsville West	5	0	6	0	0
Edwards, Wabash: Browns	38	11	18	0	0

Wells in the New Pools*, August 30, 1955 (Continued)

County and Pool	Producing Wells	Abandoned Wells	Dry Holes	Drilling Wells	Locations
Edwards, Wayne: Ellery Consol.	149	18	76	3	0
Maple Grove Consol.	75	20	32	0	0
Edwards, White: Albion Consol.	361	52	155	0	0
Effingham: Bible Grove North	4	3	3	0	0
Eberle	5	1	4	0	1
Elliottstown East	1	0	1	0	0
Elliottstown North	2	0	4	0	0
Evers	3	1	7	0	0
Hill East	20	0	16	4	0
Mason	4	8	11	0	0
Mason North	8	2	3	0	0
Fayette: Laclede	2	2	3	0	0
Patoka West	14	3	10	0	0
St. James	140	52	25	0	0
St. Paul	14	4	7	0	0
Fayette, Effingham: Louden	1998	185	241	0	0
Franklin: Akin	13	2	12	0	0
Akin West	6	0	6	0	0
Benton	153	90	17	0	0
Benton North	49	6	23	0	1
Bessie	1	0	2	0	0
Christopher Consol.	15	1	1	0	0
Ewing	3	5	13	0	0
Sesser	27	9	17	0	0
Taylor Hill	2	1	4	0	0
Thompsonville East	6	0	7	0	0
Thompsonville North	50	21	43	0	0
Valier	1	0	1	0	0
West Frankfort	61	7	34	0	0
Whittington	28	2	29	1	0
Whittington South	10	0	4	0	0
Whittington West	2	11	5	0	0
Gallatin: Ab Lake	1	2	3	0	0
Ab Lake West	6	1	2	0	0
Elba	2	0	0	0	0
Inman East Consol.	295	28	74	1	0
Inman West Consol.	190	31	113	7	0
Junction	17	3	14	1	0
Junction East	2	0	3	0	0
Junction North	10	3	9	0	0
Omaha	46	7	37	3	0
Omaha East	1	0	2	0	0
Ridgway	1	1	5	1	0
Shawneetown East	3	0	3	0	0
Shawneetown North	2	1	3	2	0
Gallatin, Saline: Omaha South	4	1	5	1	0
Hamilton: Aden South	17	2	11	0	0
Belle Prairie	10	1	14	0	0
Blairsville West	8	2	10	0	0
Bungay Consol.	158	32	78	5	0

Wells in the New Pools*, August 30, 1955 (Continued)

County and Pool	Producing Wells	Abandoned Wells	Dry Holes	Drilling Wells	Locations
Cantrell North	9	0	8	0	0
Dahlgren	2	41	15	0	0
Dale Consol.	737	193	223	12	0
Thackeray	52	5	26	2	0
Walpole	94	3	54	0	0
Walpole South	2	0	7	0	0
Hamilton, Saline, Franklin:					
Cantrell Consol.	125	11	77	10	0
Jackson: Elkville	1	0	4	0	0
Jasper: Bogota	7	1	6	0	0
Bogota South	17	6	11	0	0
Hunt City South	2	2	4	0	0
Newton	2	2	5	0	0
Ste. Marie	18	7	10	0	0
Ste. Marie West	4	0	6	0	0
Wakefield North	1	0	4	0	0
Willow Hill East	7	11	19	0	0
Jefferson: Belle Rive	3	2	6	0	0
Boyd	107	8	12	0	0
Coil West	8	8	6	0	0
Cravat	9	2	6	0	0
Divide	8	5	7	0	0
Divide East	33	8	22	0	0
Divide South	4	0	9	0	0
Divide West	49	8	13	1	0
Ina	1	2	4	0	0
Ina North	1	0	3	0	0
King	76	14	55	0	1
Lynchburg	2	0	6	0	0
Markham City	11	8	9	0	0
Markham City West	29	5	12	0	0
Mt. Vernon	4	5	13	0	0
Nason	1	0	3	0	0
Reservoir	7	3	11	0	0
Roaches	7	6	13	0	0
Roaches North	32	2	7	0	0
Waltonville	3	1	6	0	0
Williams Consol.	35	1	11	1	0
Woodlawn	124	65	38	0	0
Jefferson, Washington:					
Irvington East	12	0	8	5	0
Jefferson, Wayne: Markham City North	9	9	9	0	0
Lawrence: Beman	12	11	5	0	0
Beman East	3	2	3	0	0
Lawrence West	23	1	12	0	0
Ruark	17	10	36	2	0

Wells in the New Pools*, August 30, 1955 (Continued)

County and Pool	Producing Wells	Abandoned Wells	Dry Holes	Drilling Wells	Locations
Ruark West Consol.	45	5	31	0	0
Russellville (gas)	1	59	18	0	0
St. Francisville East	18	0	7	0	0
Sumner	1	1	8	0	0
Macon: Decatur	6	0	3	0	0
Harristown	1	0	1	1	0
Oakley	6	2	1	0	0
Macon, Christian: Blackland	14	1	9	0	0
Macoupin: Carlinville North	1	6	6	0	0
Plainview	1	0	5	0	0
Staunton	1	0	2	0	0
Staunton West	1	0	4	0	0
Madison: Livingston	39	10	106	0	0
Livingston East	1	0	4	0	0
Livingston South	32	2	66	0	0
Marine	134	12	28	0	0
St. Jacob	42	11	6	0	0
St. Jacob East	1	0	0	0	0
Marion: Alma	3	2	6	0	0
Exchange	1	0	5	0	0
Exchange East	11	0	2	0	0
Iuka	34	2	12	2	0
Junction City South	1	0	5	0	0
Kinmundy	2	0	10	0	0
Miletus	12	3	6	0	0
Odin	28	1	11	0	0
Patoka	81	89	34	0	0
Patoka East	55	9	10	0	0
Patoka South	25	1	3	0	0
Raccoon Lake	46	1	17	0	0
Tonti	79	16	17	0	0
Wamac East	4	0	10	0	0
Marion, Clinton: Fairman	25	16	23	0	0
Marion, Jefferson: Salem Consol.	2232	511	149	0	2
Montgomery: Mt. Olive	2	5	8	0	0
Raymond	2	8	24	0	0
Raymond East	5	0	6	0	0
Morgan: Prentice	6	0	0	0	0
Waverly (gas)	8	0	6	0	0
Moultrie: Gays	4	1	2	0	0
Perry: Tamaroa	13	3	12	0	0
Pike: Fishhook	3	0	0	0	0
Randolph: Baldwin	2	0	1	0	0
Tilden	23	0	7	0	0
Richland: Amity	1	3	6	0	0
Calhoun East	5	0	9	0	0
Calhoun North	1	1	3	0	0
Olney Consol.	45	45	48	0	0
Olney South	32	5	17	0	0

Wells in the New Pools*, August 30, 1955 (Continued)

County and Pool	Producing Wells	Abandoned Wells	Dry Holes	Drilling Wells	Locations
Ritter	2	2	9	0	0
Ritter North	1	1	3	0	0
Schnell	2	2	7	0	0
Seminary	6	2	6	0	0
Stringtown	28	4	18	0	0
Richland, Clay: Passport South	4	1	9	0	0
Richland, Edwards:					
Parkersburg Consol.	166	107	111	0	0
Parkersburg West	6	4	11	0	0
Richland, Jasper: Dundas East	53	6	39	0	0
Richland, Wayne: Calhoun Consol.	73	27	47	0	0
St. Clair: Freeburg South	1	0	0	1	0
Saline: Cottage Grove	1	0	0	0	0
Eldorado Consol.	194	2	59	8	0
Eldorado East	19	1	10	0	0
Francis Mills	1	0	5	0	0
Harco	1	0	0	0	0
Harrisburg	6	0	9	2	0
Mitchellsville	1	0	2	0	0
Omaha West	5	1	5	0	0
Raleigh	36	0	8	0	0
Raleigh South	1	0	2	2	0
Roland West	1	0	5	0	0
Saline, Hamilton: Long Branch	5	2	17	0	0
Sangamon: Glenarm	1	0	0	0	0
New City	3	0	2	0	0
Roby	1	1	1	1	0
Shelby: Clarksburg	1	1	4	0	0
Lakewood	11	1	9	0	0
Shelbyville	1	4	6	0	0
Stewardson	5	1	1	0	0
Wabash: Bellmont	3	1	5	0	0
Browns East	42	10	17	0	0
Friendsville Central	3	2	3	0	0
Friendsville North	6	7	22	0	0
Gards Point	1	0	6	0	0
Gards Point North	1	0	4	0	0
Keensburg South	14	1	26	0	0
Lancaster Central	5	9	6	0	0
Lancaster East	4	0	12	0	0
Lancaster South	10	2	14	0	0
Lexington	7	4	12	0	0
Lexington North	1	1	3	0	0
Mt. Carmel	310	124	91	2	0
Rochester	25	9	21	0	0
Wabash, Edwards: Berryville Cons.	7	11	21	0	0
Wabash, Lawrence: Lancaster	58	42	38	0	0
Washington: Ashley	6	0	4	3	0
Beaucoup	14	0	2	0	0
Beaucoup South	19	2	12	0	0
Cordes	90	52	14	0	0

Wells in the New Pools*, August 30, 1955 (Continued)

County and Pool	Producing Wells	Abandoned Wells	Dry Holes	Drilling Wells	Locations
Dubois	28	13	22	6	1
Dubois Central	3	0	0	0	0
Dubois West	1	0	5	0	0
Elkton	2	0	0	0	0
Hoyleton West	1	0	0	0	0
Irvington	94	19	26	2	0
Irvington North	23	0	6	0	0
McKinley	1	18	13	0	0
Okawville	3	0	4	1	0
Okawville North	1	0	1	0	0
Posen	4	0	4	0	0
Posen North	1	0	1	0	0
Richview	3	0	6	0	0
Wayne: Barnhill	71	47	41	0	0
Coil	12	5	13	0	0
Covington South	3	5	7	0	0
Goldengate East	1	0	0	0	0
Goldengate North Consol.	22	5	19	1	0
Half Moon	29	4	13	2	1
Johnsonville Consol.	331	68	88	0	0
Johnsonville North	2	0	5	0	0
Johnsonville South	23	8	16	0	0
Johnsonville West	18	8	20	0	0
Keenville	47	6	21	0	0
Keenville East	3	0	3	0	0
Locust Grove	6	0	10	0	0
Locust Grove South	1	0	0	0	0
Mayberry	2	5	9	0	0
Mt. Erie North	7	4	19	0	0
Orchardville	8	0	5	1	0
Rinard North	9	1	10	0	0
Zenith	1	1	6	0	0
Zenith North	13	0	7	0	0
Zenith South	7	7	8	0	0
Wayne, Hamilton: Aden Consol.	80	18	24	0	0
Wayne, White: Goldengate Consol.	161	38	86	1	0
White: Black River	1	0	1	0	0
Burnt Prairie South	2	0	2	0	0
Carmi	4	4	15	0	0
Carmi North	4	2	9	0	0
Centerville	7	3	14	0	0
Centerville East	108	10	36	0	0
Concord Consol.	106	15	35	0	0
Concord East Consol.	11	4	16	2	0
Enfield	15	2	9	0	0
Epworth Consol.	58	5	40	0	0
Maunie North Consol.	116	13	45	5	0
Maunie South	107	24	39	0	0
New Harmony South (Ind.)	6	0	3	0	0
New Haven Consol.	29	2	9	0	0

Wells in the New Pools*, August 30, 1955 (Continued)

County and Pool	Producing Wells	Abandoned Wells	Dry Holes	Drilling Wells	Locations
Phillipstown South	2	0	4	0	0
Storms Consol.	176	55	48	1	0
Sumpter	9	1	14	0	0
Sumpter East	28	1	13	0	0
Sumpter North	7	0	6	2	0
Sumpter South	9	0	14	0	0
Sumpter West	1	0	2	0	0
Trumbull	24	10	31	0	0
Trumbull West	1	0	2	0	0
White, Edwards: Phillipstown Cons.	323	79	164	7	0
White, Gallatin: Herald Consol.	356	66	209	10	1
Roland Consol.	642	124	219	12	0
White, Hamilton, Wayne:					
Mill Shoals	172	44	66	0	0
White, Wabash, Edwards:					
New Harmony Consol.	1623	435	516	9	1
Williamson: Marion	1	0	0	0	0
	21,062	5,610	8,108	207	11

*Fields discovered since January 1, 1937, with the exception of those which have been abandoned.

Degree Days and Refined Petroleum Product Stocks a/

End of Month		Degree Days b/ Illinois Cities			Central Refining District Stocks c/			
		Cairo	Chicago Airport	Springfield Airport	Gasoline	Kerosene	Distillate	Residual
Oct.	1948	207	419	353	19,547	4,745	12,555	6,397
Oct.	1949	135	276	268	21,880	5,822	14,257	4,458
Oct.	1950	59	225	181	22,150	6,138	15,014	5,029
Oct.	1951	155	342	291	22,649	7,411	21,459	6,504
Oct.	1952	310	502	479	24,024	7,114	23,323	6,231
Oct.	1953	127	208	220	27,236	9,827	24,694	4,547
Nov.	1953	478	612	618	29,487	9,347	24,578	4,876
Dec.	1953	791	1,022	978	32,973	7,574	19,016	4,439
Jan.	1954	865	1,149	1,085	36,472	5,500	13,265	4,221
Feb.	1954	495	761	715	39,997	4,629	11,591	4,699
Mar.	1954	531	922	836	41,275	3,542	8,930	4,308
Apr.	1954	100	354	255	39,907	4,092	9,557	4,213
May	1954	103	275	219	39,366	5,060	13,013	4,265
June	1954	2	34	26	36,844	6,139	16,056	4,417
July	1954	0	0	0	35,650	7,638	20,473	4,746
Aug.	1954	0	0	3	34,605	8,764	23,409	4,510
Sept.	1954	3	31	33	33,232	9,270	25,439	4,448
Oct.	1954	210	329	332	33,221	9,615	27,050	4,653
Nov.	1954	466	666	658	31,012	8,807	25,152	4,199
Dec.	1954	768	1,020	967	33,470	7,296	19,132	3,660
Jan.	1955	838	1,238	1,143	37,115	5,925	15,350	3,371
Feb.	1955	681	1,007	933	39,949	4,481	10,718	2,964
Mar.	1955	492	854	762	39,785	3,885	9,554	3,127
Apr.	1955	73	239	167	37,146	4,577	11,572	3,407
May	1955	2	112	75	34,809	5,974	15,812	3,852
June d/	1955	9	47	35	33,843	7,019	18,975	4,545
July e/	1955	0	0	0	33,893	7,608	21,170	4,941

a/ Degree days, U. S. Weather Bureau; Stocks based on U. S. Bureau of Mines figures in thousands of barrels.

b/ Degree days are the number of degrees of temperature that the average temperature for each day falls below 65° F.

c/ Includes states of Illinois, Indiana, Kentucky, Michigan, Minnesota, W. Ohio, and Wisconsin.

d/ Degree days through June; Stocks as of July 1.

e/ Degree days through July; Stocks as of July 15.

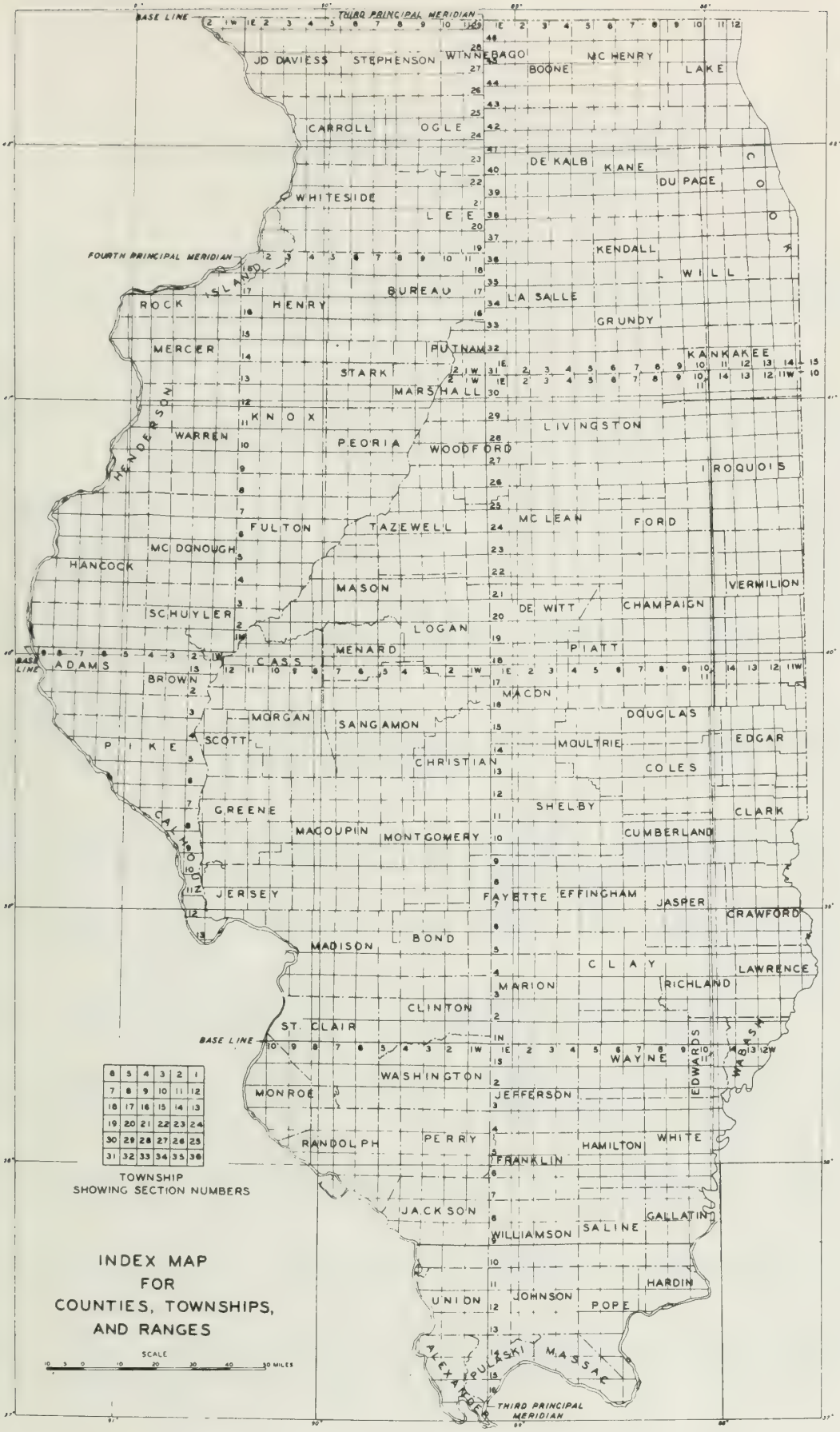
THIRD PRINCIPAL MERIDIAN
BASE LINE
FOURTH PRINCIPAL MERIDIAN
JO DAVIESS
STEPHENSON
WINNEBAGO
BOONE
MC HENRY
LAKE
CARROLL
OGLE
DE KALB
KANE
DU PAGE
COOK
WHITESIDE
LEE
KENDALL
WILL
ROCK ISLAND
HENRY
BUREAU
LA SALLE
GRUNDY
MERCER
PUTNAM
KANKAKEE
STARK
MARSHALL
HENDERSON
KNOX
WARREN
PEORIA
WOODFORD
LIVINGSTON
IROQUOIS
FULTON
TAZEWELL
MC LEAN
FORD
MC DONOUGH
HANCOCK
MASON
VERMILION
SCHUYLER
DE WITT
CHAMPAIGN
LOGAN
MENARD
PIATT
ADAMS
CASS
BROWN
MACON
MORGAN
SANGAMON
DOUGLAS
PIKE
SCOTT
MOULTRIE
EDGAR
CHRISTIAN
COLES
GREENE
SHELBY
CLARK
CALHOUN
MACOUPIN
MONTGOMERY
CUMBERLAND
JERSEY
FAYETTE
EFFINGHAM
JASPER
CRAWFORD
MADISON
BOND
CLAY
LAWRENCE
MARION
RICHLAND
CLINTON
ST. CLAIR
WAYNE
EDWARDS
WABASH
WASHINGTON
MONROE
JEFFERSON
RANDOLPH
PERRY
HAMILTON
WHITE
FRANKLIN
JACKSON
GALLATIN
WILLIAMSON
SALINE
HARDIN
UNION
JOHNSON
POPE
ALEXANDER
PULASKI
MASSAC
TOWNSHIP
SHOWING SECTION NUMBERS
INDEX MAP
FOR
COUNTIES, TOWNSHIPS,
AND RANGES
SCALE
MILES

DRILLING BY COUNTIES

WELLS COMPLETED BETWEEN AUGUST 3 AND AUGUST 30, 1955,

AND WILDCAT WELLS DRILLING ON AUGUST 30

(Abbreviations used in this report will be found on the last page.)
(Errata, old wells deepened, reconditioned old wells follow list of drilling wells.)

ADAMS COUNTY

1N, 5W, Clayton Twp.

15, 330' from N. line, 880' from W. line, SW. A. W. Neal #1 Perry. Drlg. 872' 8-30-55 Spd. 7-15-55 WF*.

BOND COUNTY

4N, 3W, Mills Twp.

6, 330' from N. line, 1250' from W. line, NW. C. E. Hoiles #1 Schmollinger. SD 8-30-55 Spd. 7-2-55 WF.

6, SE NW NW. C. E. Hoiles #2 Schmollinger. D&A 8-20-55 TD 976' Cypress ss., top 952' Spd. 8-21-55 WF.

4N, 4W, Burgess Twp.

1, NE NE NE. C. E. Hoiles #1 Schmollinger-Swafford Comm. D&A 8-23-55 TD 950' Cypress ss., top 925' Spd. 8-17-55 WF.

5N, 4W, Old Ripley Twp.

11, NE NE SW. Little Wabash Oil Co. #1 Treadway. D&A 8-16-55 TD 984' Bethel ss., top 954' Spd. 8-7-55 WN** (Old Ripley Pool).

13, NE SW NE. Little Wabash Oil Co. #1 Reitz. Tstg. 8-30-55 Spd. 7-20-55 WN (Old Ripley Pool).

13, 400' from N. line, 330' from E. line, NW SE. Little Wabash Oil Co. #1 Willman. D&A 8-30-55 TD 685' Spd. 8-18-55 WF.

15, 330' from S. line, 1650' from E. line, NE SW. C. Bassett #3 D. Wall. Comp. 8-16-55 IP 12 BOP & 5 BW TD 652' Pennsylvanian ss., top 630' Spd. 7-20-55 Old Ripley Pool.

18, SW SW NW. Mary Vaughn #1 Donk Bros. Coal Co. D&A 8-30-55 TD 670' Glen Dean ls., top 647' Spd. 8-16-55 WF.

22, NE NW NE. E. F. Smith #5 Dillman. D&A 8-9-55 TD 624' Pennsylvanian ss., top 614' Spd. 5-4-55 Old Ripley Pool.

22, 400' from S. line, 460' from E. line, SW NE SW. A. Wilson #3 Zobrist. Comp. 8-30-55 IP 5 BOP after fracture treatment TD 591' Pennsylvanian ss., top 578' Spd. 7-23-55 Old Ripley Pool.

* Wildcat far - more than 2 miles from production.
** Wildcat near - from ½ to 2 miles from production.

BOND COUNTY (Continued)

7N, 2W, Mulberry Grove Twp.

33, SE SE NE. R. H. Troop #1 E. L. Hartman. Comp. 8-16-55 IP 55 BOP & 50 BW TD 2315' PB 2280' Devonian ls., top 2249' Spd. 6-13-55 Woburn Cons. Pool.

33, NE SE NE. R. H. Troop #2 Hartman Comm. Comp. 8-16-55 IP 50 BOP & 5 BW TD 2289' PB 2280' Devonian ls., top 2263' Spd. 6-23-55 Woburn Cons. Pool.

34, NW NW SW. R. H. Troop #1 W. A. Joy. Comp. 8-23-55 IP 110 BOP TD 2292' PB 2286' Devonian ls., top 2252' Spd. 7-13-55 Woburn Cons. Pool.

CHRISTIAN COUNTY

12N, 1W, Locust Twp.

21, SE SW NW. V. S. & S. Drilling Co., Inc. #1 A. B. Etheridge. D&A 8-30-55 TD 2607' Silurian ls., top 2540' Spd. 8-14-55 WF.

32, SE SW SW. V. S. & S. Drlg. #1 D. L. Boden. Drlg. 1610' 8-30-55 Spd. 8-25-55 WF.

13N, 3W, South Fork Twp.

9, 330' from S. line, 376' from E. line, NW NW. L. Harvey #1 Aulich-Dugan Comm. D&A 8-16-55 TD 1840' Silurian ls., top 1814' Spd. 8-7-55 WN (Kincaid Pool).

14N, 3W, Buckhart Twp.

27, SW SW NE. H. Herring #1 Hoover. WOC 8-30-55 Spd. 8-28-55 WN (Edinburg West Pool).

CLARK COUNTY

9N, 13W, Orange Twp.

5, 1600' from N. line, 990' from W. line, NW. L. Hardway #1 W. H. Stricklett. D&A 8-16-55 TD 1645' Osage ls., top 1235' Spd. 4-27-55 Martinsville Pool.

9N, 14W, Johnson Twp.

1, NW NE NE. Hampton Oil Co. #1 L. Rothrock. D&A 8-9-55 TD 526' Casey ss., top 498' Spd. 7-20-55 Shot 25 qts. Martinsville Pool.

31, SW NE NE. M. & E. Drilling Co. #1 Flint. POP 8-30-55 Spd. 8-2-55 WN (Oak Point Pool).

10N, 13W, Martinsville Twp.

31, SW SE SW. J. A. Koons #1 McNurlan. D&A 8-30-55 TD 488' Pennsylvanian ss., top 460' Spd. 8-6-55 Shot 40 qts. Martinsville Pool.

10N, 14W, Casey Twp.

6, SW SW SW. C. Watters #1 Todd. D&A 8-23-55 TD 500' Pennsylvanian ss., top 470' Spd. 8-12-55 Siggins Pool.

11N, 14W, Parker Twp.

35, NE NW SE. J. R. Ryan #2 T. H. Ryan. SD 390' 8-30-55 Spd. 7-25-55 WN (Casey Pool).

CLAY COUNTY

3N, 6E, Harter Twp.

14, SE NE NW. M. Williams #1 Dunnigan Hrs. D&A 8-16-55 TD 3112' Ste. Genevieve ls., top 2939' Spd. 8-2-55 Flora Pool.

3N, 8E, Clay City Twp.

5, SW NE NE. Skiles Oil Corp. #1 B. A. Smith. D&A 8-9-55 TD 3087' Ste. Genevieve ls., top 2972' Spd. 7-23-55 WN (Clay City Cons. Pool).

15, SE SW SW. Snyder Drlg. Co. #1 Goings. Comp. 8-23-55 IP 41 BOP & 2 BW after fracture treatment TD 3083' PB 2970' Aux Vases ss., top 2913' Spd. 5-10-55 Clay City Cons. Pool.

22, NE NW SW. D. H. Lovelace Drlg. Co. #1 F. Heisler Trustees. Comp. 8-23-55 IP 40 BOP after fracture treatment TD 3069' PB 3015' Aux Vases ss., top 2900' Spd. 7-18-55 Clay City Cons. Pool.

4N, 5E, Oskaloosa Twp.

5, NW SW SW. Sun Drilling Co. #1 C. Hoffman. D&A (SO) 8-9-55 after fracture treatment TD 2759' Ste. Genevieve ls., top 2609' Spd. 7-2-55 WN (Iola Central Pool).

4N, 7E, Hoosier Prairie Twp.

1, NW NW NW. Murvin & Steber #1 G. McGary. Comp. 8-9-55 IP 14 BOP & 25 BW after fracture treatment TD 2860' Aux Vases ss., top 2806' Spd. 6-19-55 Sailor Springs Cons. Pool.

36, SE NW SE. Breuer & Robison #1 Franklin. D&A (SO) 8-23-55 TD 2334' Tar Springs ss., top 2323' Spd. 8-8-55 Sailor Springs Central Pool.

4N, 8E, Pixley Twp.

21, NE SE NW. Texas Co. #1 W. Walker. LOC 8-30-55 WN (Passport West Pool).

24, SE NW NE. Don Slape Drlg. Co. #1 A. Jorgenson. D&A 8-9-55 TD 3061' Ste. Genevieve ls., top 2965' Spd. 7-27-55 Passport South Pool.

28, NE NE SW. T. R. Lindsay #1 Anderson-Payne Unit. Comp. 8-16-55 IP 40 BOP TD 3032' McClosky ls., top 3021' Spd. 7-6-55 EXTENSION TO SAILOR SPRINGS EAST POOL. NEW PAY IN POOL. REVIVES ABANDONED POOL.

28, SW SE NW. T. R. Lindsay #1 F. E. Wilson "B". D&A (SO) 8-16-55 TD 3075' Ste. Genevieve ls., top 2982' Spd. 7-27-55 Sailor Springs East Pool.

5N, 7E, Bible Grove Twp.

15, SW NW SE. W. Duncan #1 Gould Hrs. Comm. Comp. 8-9-55 TD 2526' PB 2510' IP 39 BOP after fracture treatment Cypress ss., top 2500' Spd. 7-7-55 EXTENSION TO SAILOR SPRINGS CONSOL. POOL.

17, NE NW SW. Ben Her Oil Co. #1 Lewis. D&A 8-9-55 TD 2837' Ste. Genevieve ls., top 2798' Spd. 6-24-55 Sailor Springs Cons. Pool.

23, SW SE NW. McCullum & Kincaid #1 P. Lewis. Comp. 8-16-55 IP 22 BOP & 30 BW after fracture treatment TD 2950' PB 2556' Cypress ss., top 2536' Spd. 6-18-55 Sailor Springs Cons. Pool.

CLAY COUNTY (Continued)

5N, 8E, Pixley Twp.

34, NW NE NW. Sun Drilling Co. #1 Klinger-Rudolph Comm. Drlg. 2883' 8-30-55 Spd. 8-23-55 WN (Passport Pool).

CLINTON COUNTY

1N, 3W, Santa Fe Twp.

9, NE SW NW. C. H. Harrison #1 Catholic Diocese of Belleville. D&A 8-30-55 TD 2456' Devonian ls., top 2421' Spd. 8-17-55 Bartelso Pool.

1N, 5W, Looking Glass Twp.

34, SW SE SW. Collins Bros. #2 K. Lauf. Comp. 8-23-55 IP 93 BOP & 70 BW after fracture treatment TD 2060' PB 2010' Silurian ls., top 1990' Spd. 6-15-55 Acidized 1500 gals. New Memphis Pool.

2N, 1W, Meridian Twp.

19, NE SW SW. Jet Oil Co. #1 Boeker. D&A (CDU)*** 8-30-55 TD 1524' Ste. Genevieve ls., top 1512' Spd. 4-30-55 WF.

21, SW NE SE. T. M. Conrey #1 Noller. D&A 8-9-55 TD 1482' Bethel ss., top 1450' Spd. 7-21-55 Shattuc Pool.

21, 990' from S. line, 560' from E. line, SE. T. M. Conrey #1-B L. Noller. D&A 8-30-55 TD 1464' Bethel ss., top 1443' Spd. 8-19-55 Shattuc Pool.

2N, 2W, Clement Twp.

15, NE NE SW. Dale Hopkins #1 Nierman. D&A (CDU) 8-9-55 TD 1413' Bethel ss., top 1405' Spd. 3-7-55 WF.

2N, 2W, Carlyle Twp.

31, 330' from N. line, 980' from E. line, Frac. W½ NW. P. Schoendienst #1 Brown. D&A 8-23-55 TD 1040' Cypress ss., top 1016' Spd. 7-16-55 WN (Huey South Pool).

2N, 3W, Wade Twp.

11, NE NW NW. C. & S. Drlg. Co. #1 Schorer. D&A 8-23-55 TD 1060' Cypress ss., top 1043' Spd. 8-5-55 Carlyle Pool.

13, NE NE SW. T. R. Kerwin #1 Knuff. Drlg. 1075' 8-30-55 Spd. 8-26-55 WN (Carlyle Pool).

2N, 4W, Breese Twp.

14, 250' from N. line, 250' from E. line, SW SW. Shulman Bros. #1 A. C. Koch. D&A (SO) 8-16-55 TD 2295' Silurian ls., top 2286' Spd. 7-29-55 WN (Frogtown Pool).

3N, 2W, Irishtown Twp.

6, NE SW NE. E. J. Goldschmidt #1 Dixon. SD 8-30-55 Spd. 8-21-55 WN (Beaver Creek South Pool).

1S, 5W, Looking Glass Twp.

3, NW SW SE. Gulf Refining Co. #1 E. Iberg. Temp. Abd. (SO) 8-23-55 after fracture treatment TD 2145' Silurian ls., top 2041' Spd. 8-3-55 New Memphis Pool.

*** Completion data unreported; will be given when available; not included in total completions for month.

CLINTON COUNTY (Continued)

1S, 5W, Looking Glass Twp.

3, C E½ SW SW. Gulf Refining Co. #18 E. Oelze. Comp. 8-9-55 IP 361 BOP after fracture treatment TD 2061' PB 1969' Silurian ls., top 1960' Spd. 7-13-55 New Memphis Pool.

10, NE NW NW. Gulf Refining Co. #1 C. Siegmund. D&A (SO) 8-16-55 after fracture treatment TD 2146' Silurian ls., top 2045' Spd. 7-24-55 New Memphis Pool.

COLES COUNTY

11N, 8E, Pleasant Grove Twp.

6, NW NE NW. Partlow & Cochonour #1 Scott. WCC 8-30-55 Spd. 8-22-55 WN (Mattoon Pool).

14N, 7E, North Okaw Twp.

34, NE SE NE. M. H. Richardson #1 J. P. Otto. Comp. 8-16-55 IP 2,040,000 cu. ft. gas flow. after fracture treatment TD 1830' PB 1815' Aux Vases ss., top 1798' Spd. 7-22-55 Cooks Mills Pool.

14N, 8E, Humboldt Twp.

19, 330' from N. line, 1268' from E. line, SE. H. C. Sanders #1 R. Huffman. D&A (SO) 8-9-55 TD 3960' PB 1831' Trenton ls., top 3797' Spd. 6-24-55 Acidized 2000 gals. WN (Cooks Mills East Pool).

CRAWFORD COUNTY

5N, 11W, Montgomery Twp.

4, NE SE NE. R. Lowry #1 Duncan. Comp. 8-30-55 IP 75 BOP & 19 BW after fracture treatment TD 938' Pennsylvanian ss., top 926' Spd. 8-16-55 Main Consol. Pool.

5N, 11W, Honey Creek Twp.

7, SW SE NE. K. C. Tate #3 Hodson. D&A 8-16-55 TD 1007' Pennsylvanian ss., top 987' Spd. 8-7-55 Main Cons. Pool.

5N, 11W, Montgomery Twp.

17, NE NE NW. Coy Oil Co. #1 W. E. Dunlap et al. Comp. 8-23-55 IP 3 BOP & 6 BW after fracture treatment TD 921' Pennsylvanian ss., top 896' Spd. 7-29-55 Main Cons. Pool.

5N, 12W, Honey Creek Twp.

5, NW NW SW. Frederking & Wageman #1 Rosborough Hrs. D&A 8-9-55 TD 1432' Bethel ss., top 1410' Spd. 8-3-55 Main Cons. Pool.

5, NW SW SW. Ohio Oil Co. #14 F. M. Price. Comp. 8-9-55 IP 85 BOF & 10 BW TD 1255' PB 1230' Pennsylvanian ss., top 1012' Spd. 7-21-55 Main Cons. Pool.

6, NE SE SE. Frederking & Wageman #2 W. C. Bryant. Comp. 8-30-55 IP 220 BOP & F & 14 BW after fracture treatment TD 1364' PB 1240' Pennsylvanian ss., top 1170' Spd. 7-29-55 Main Cons. Pool.

6, SE NW NE. Frederking & Wageman #3 Mann Hrs. Comp. 8-9-55 IP 40 BOP & 100 BW after fracture treatment TD 1423' PB 1200' Pennsylvanian ss., top 1120' Spd. 7-15-55 Main Cons. Pool.

CRAWFORD COUNTY (Continued)

5N, 12W, Honey Creek Twp.

6, SE SE NE. Ohio Oil Co. #13 R. J. Kent. Temp. Abd. 8-30-55 after fracture treatment TD 1458' Aux Vases ss., top 1430' Spd. 8-4-55 Main Cons. Pool.

6, SE SW SE. A. W. Rea #2 Lowrance. Comp. 8-9-55. IP 65 BOF & 14 BW after fracture treatment TD 1216' PB 1196' Pennsylvanian ss., top 1179' Spd. 7-8-55 Main Cons. Pool.

6, SW NE SE. Slim Rea #1 O. Simmons. Comp. 8-9-55 IP 425 BOF & 33 BW after fracture treatment TD 1213' PB 1185' Pennsylvanian ss., top 1160' Spd. 6-18-55 Main Cons. Pool.

8, NW NW NW. Athone Devel. Co. #1 D. F. Montgomery. D&A 8-16-55 TD 1415' Cypress ss., top 1331' Spd. 8-5-55 Main Cons. Pool.

11, NE NW SW. Mahutska Oil Co. #1 D. Weger. Junked Hole 8-30-55 TD 1550' Cypress ss., top 1356' Spd. 6-17-55 Main Cons. Pool.

17, SW SW SE. Affeld Oil Co. #2 Mefford. Comp. 8-23-55 IP 21 BOP & 35 BW after fracture treatment TD 1738' PB 1650' Bethel ss., top 1640' Spd. 7-20-54 Main Cons. Pool.

18, NW NE NE. J. S. Young, Jr. #3 Ridgeway. Comp. 8-30-55 IP 10 BOP & 2 BW TD 1269' Jackson ss., top 1260' Spd. 6-16-55 Shot 30 qts. Main Cons. Pool.

18, NW SE NE. J. Young, Jr. #4 Ridgeway. D&A 8-9-55 TD 1505' Cypress ss., top 1442' Spd. 7-16-55 Main Consol. Pool.

6N, 12W, Robinson Twp.

13, SW SE SE. D. Hopkins #1 Crozier. Comp. 8-16-55 IP 4 BOP & 4 BW TD 1561' Aux Vases ss., top 1549' Spd. 5-9-55 Shot 20 qts. New Hebron East Pool.

6N, 13W, Martin Twp.

26, NW NE NE. Ohio Oil Co. #15 C. H. Dyar. D&A 8-16-55 TD 1507' Ste. Genevieve ls., top 1450' Spd. 5-29-55 Main Cons. Pool.

6N, 14W, Oblong Twp.

1, SE NW SW. W. Montgomery #1 F. Baker. D&A 8-30-55 TD 2011' Ste. Genevieve ls., top 1971' Spd. 8-17-55 Main Cons. Pool.

7N, 13W, Oblong Twp.

3, SW NE NW. F. S. Stephenson #3 Young. Comp. 8-16-55. IP 40 BOP after fracture treatment TD 1023' Pennsylvanian ss., top 1013' Spd. 7-14-55 Main Cons. Pool.

~~19,~~ 30 NE NE NW. Sale Oil Co. #2 W. Mouser. Comp. 8-30-55 IP 13 BOP after fracture treatment TD 1002' PB 965' Pennsylvanian ss., top 884' Spd. 7-10-55 Main Cons. Pool.

8N, 13W, Licking Twp.

7, SE NE SE. G. F. Critchfield #1 Dees. Drlg. 867' 8-30-55 Spd. 6-17-55 WN (New Bellair Pool).

CRAWFORD COUNTY (Continued)
8N, 13W, Licking Twp.
21, NE SE SW. J. G. Beard #1 Schaffner. Comp. 8-30-55 IP 10 BOP & 5 BW after fracture treatment TD 1353' PB 807' Pennsylvanian ss., top 754' Spd. 7-23-55 EXTENSION TO MAIN CONSOL. POOL.

CUMBERLAND COUNTY
9N, 7E, Spring Point Twp.
31, NE NW SW. Dixon-Frehling #1 Schumacher. D&A 8-16-55 TD 2572' Ste. Genevieve ls., top 2415' Spd. 7-25-55 Lillyville Pool.

EDGAR COUNTY
13N, 13W, Buck Twp.
4, 530' from N. line, 330' from W. line, NE SE. Walter W. Henigman #6A Cyril Waller. Comp. 8-23-55 IP 40 BOP after fracture treatment TD 446' PB 438' Pennsylvanian ss., top 398' Spd. 6-27-55 Dudley Pool.

14N, 13W, Buck Twp.
15, SW NW NW. W. W. Henigman #1 A. C. North. Tstg. 8-30-55 Spd. 8-9-55 WF.

16N, 14W, Young America Twp.
34, SW SW SW. M. L. Livengood #1 Edna Stark. D&A 8-9-55 TD 1184' Devonian ls., top 892' Spd. 5-25-55 WF.

EDWARDS COUNTY
1S, 10E, Shelby Twp.
6, SW SW SW. Kewanee Oil Co. #1 E. L. Ramsey. D&A 8-30-55 TD 3380' Ste. Genevieve ls., top 3245' Spd. 8-12-55 Massilon Pool.

1S, 10E, Bone Gap Twp.
11, SW SW SE. D. Baines #1 Colyer. Tstg. 8-30-55 Spd. 8-11-55 WN (Bone Gap Cons. Pool).

2S, 10E, Albion Twp.
4, SW SW NW. J. J. Oslager #1 P. Potter. NR 8-30-55 Spd. 2-4-55 WILL BE DISCOVERY WELL OF ALBION CENTRAL POOL.

5, SE SE NW. Toklan Oil Co. #1 S. McKibben. Comp. 8-16-55 IP 20 BOP TD 3453' PB 3405' Lower Ohara ls., top 3385' Spd. 7-22-55 Acidized 3000 gals. Albion Central Pool.

12, SE NE NE. G. S. Engle #2 P. Hortin. Comp. 8-9-55 IP 102 BOP TD 3095' Lower Ohara ls., top 3078' Spd. 7-12-55 Acidized 3000 gals. Albion Cons. Pool.

13, SE SW NE. Allen Bros. #1 M. Goodson. Comp. 8-23-55 IP 23 BOP & 20 BW after fracture treatment TD 3267' PB 3133' Aux Vases ss., top 3092' Spd. 7-17-55 Albion Cons. Pool.

16, SW NW NE. Reynolds Aluminum Co. & D. Baines #1 G. Shepherd. Drlg. 3205' 8-30-55 Spd. 8-17-55 WN (Ellery Cons. Pool).

2S, 10E, Ellery Twp.
19, SE NE NE. United Sales Co. #1 T. Smith. Comp. 8-16-55 IP 75 BOP & 40 BW after fracture treatment TD 3390' PB 3265' Aux Vases ss., top 3230' Spd. 7-18-55 Ellery Cons. Pool.

EDWARDS COUNTY (Continued)

2S, 10E, Ellery Twp.

20, NE SE NW. Cullum & Lawhead #2 F. Proctor. D&A 8-23-55 TD 3331' Ste. Genevieve ls., top 3240' Spd. 8-6-55 Ellery Cons. Pool.

20, NE NW SW. Noah Pet. #1 T. W. Smith. D&A 8-9-55 TD 3368' Ste. Genevieve ls., top 3270' Spd. 7-21-55 Ellery Cons. Pool.

20, SE NE NW. Perkins Investment #1 R. McKibben. Comp. 8-9-55 IP 131 BOP & 27 BW after fracture treatment TD 3404' Bethel & Aux Vases ss. Spd. 6-21-55 Ellery Cons. Pool.

2S, 10E, Dixon Twp.

34, NE NW SW. Herndon Drlg. Co. #4 F. Saxe. Comp. 8-23-55 IP 190 BOP & 10 BW after fracture treatment TD 3229' PB 3190' Aux Vases ss., top 3160' Spd. 7-31-55 Ellery East Pool.

2S, 10E, French Creek Twp.

36, SE NE SW. Texas Co. #1 I. Dunk. Comp. 8-30-55 IP 253 BOP & 50 BW TD 2069' Biehl ss., top 2052' Spd. 8-12-55 Albion Cons. Pool.

2S, 14W, Browns Twp.

8, NE SE NE. R. Pledger #1 L. Fieber. D&A 8-16-55 TD 3069' Ste. Genevieve ls., top 2990' Spd. 7-27-55 Browns South Pool.

3S, 14W, French Creek Twp.

7, 900' from S. line, 330' from W. line, SW NE. Kewanee Oil #1 Richardson. Comp. 8-30-55 IP 397 BOF TD 3160' PB 3126' Rosiclare ls., top 3100' Spd. 8-3-55 Acidized 2000 gals. Phillipstown Cons. Pool.

EFFINGHAM COUNTY

6N, 6E, Union Twp.

11, NE SW NW. Partlow & Cochonour #3 Kraas. D&A 8-30-55 TD 2690' Ste. Genevieve ls., top 2633' Spd. 8-17-55 Hill East Pool.

12, SW NW NE. Texas Co. #2 F. Poynter Unit. Comp. 8-23-55 IP 16 BOP & 3 BW after fracture treatment TD 2470' Cypress ss., top 2462' Spd. 7-29-55 Hill East Pool.

7N, 5E, Jackson Twp.

16, NE SE SW. R. M. Dooley #1 H. Zimmerman "C". WOC 8-30-55 Spd. 8-16-55 WF.

7N, 7E, Bishop Twp.

34, NW NW SW. Faith Oil Co. #1 G. Deters. D&A 8-30-55 TD 2870' Ste. Genevieve ls., top 2769' Spd. 8-17-55 WN (Elliottstown East Pool).

9N, 4E, Liberty Twp.

19, NW NW SE. W. M. Cartmell #1 A. Cole. D&A (CDU) 8-30-55 Spd. 8-16-55 WN (Louden Pool).

FRANKLIN COUNTY

6S, 1E, Tyrone Twp.

11, 334' from N. line, 326' from E. line, NE NW. J. Simpkins #1 Earnhart. D&A 8-9-55 TD 2851' Ste. Genevieve ls., top 2754' Spd. 7-23-55 Christopher Cons. Pool.

6S, 4E, Eastern Twp.

35, SE NE NW. C. E. Brehm #1 Westbrook Trustees et al "B". WCC 8-30-55 Spd. 8-15-55 WN (Akin Pool).

7S, 2E, Denning Twp.

12, NW NE SW. Shell Oil Co. #1 C. W. & F. Coal Orient "B". Comp. 8-23-55 IP 25 BOP & 12 BW after fracture treatment TD 2877' PB 2796' Aux Vases ss., top 2700' Spd. 7-13-55 West Frankfort Pool.

7S, 4E, Cave Twp.

1, SW NE NE. C. E. Brehm #4 I. Westbrook et al Trustee. Comp. 8-9-55 IP 70 BOP after fracture treatment TD 3264' PB 3260' Aux Vases ss., top 3230' Spd. 6-17-55 Cantrell Cons. Pool.

2, SE NW NE. C. E. Brehm #1 Moses Pulverman Trustees "A". D&A (CDU) 8-30-55 Spd. 8-6-55 WN (Cantrell Cons. Pool).

11, SE SE SE. C. E. Brehm #1 Moses Pulverman et al Tr. WCC 8-30-55 Spd. 5-31-55 WN (Thompsonville North Pool).

11, NE NW NW. C. E. Brehm #1 C. H. Watson et al Trustees "A". D&A (CDU) 8-30-55 Spd. 7-26-55 WN (Thompsonville North Pool).

25, SE SE NE. C. E. Brehm #1 Bayless. D&A (CDU) 8-30-55 Spd. 7-27-55 WN (Cantrell Cons. Pool).

GALLATIN COUNTY

7S, 8E, Omaha Twp.

22, NE NW SE. Falcon Oil Corp. #1 W. Moye. NR 8-30-55 Spd. 4-12-55 WN (Roland Cons. Pool).

7S, 9E, Asbury Twp.

22, NE SE NE. Clark & Clark #4 H. Jones. Comp. 8-16-55 IP 35 BOP & 35 BW after fracture treatment TD 1960' PB 1941' Degonia ls., top 1930' Spd. 7-9-55 Herald Cons. Pool.

34, SE SE NW. Collins Bros. #1 R. Sanders. NR 8-30-55 Spd. 12-4-54 WN (Herald Cons. Pool).

7S, 10E, New Haven Twp.

19, NW NE NE. Hoskins-Ward Oil Co. #1 Armstrong-Dagley Comm. Comp. 8-30-55 IP 18 BOP TD 2271' Tar Springs ss., top 2254' Spd. 6-30-55 Shot 72 qts. EXTENSION TO HERALD CONSOL. POOL.

30, SW SE SW. Texas Co. #1 M. Sanders. Drlg. 1835' 8-30-55 Spd. 8-25-55 WN (Herald Cons. Pool).

32, NW SW NE. E. H. Morris #1 J. Bailey. D&A 8-9-55 TD 2931' Ste. Genevieve ls., top 2812' Spd. 7-13-55 WN (Inman East Cons. Pool).

GALLATIN COUNTY (Continued)

8S, 8E, North Fork Twp.

18, NE SE NW. Partlow & Cochonour #1 P. C. Cox. D&A 8-23-55 TD 3036' Ste. Genevieve ls., top 2893' Spd. 8-3-55 WN (Omaha South Pool).

22, NE NW NW. Ervin Drlg. Co. #4 H. L. Logan. Comp. 8-30-55 IP 195 BOP after fracture treatment TD 2901' PB 2690' Bethel ss., top 2657' Spd. 7-26-55 Elba Pool.

8S, 9E, Ridgway Twp.

3, NW SW SE. First National Pet. Trust #1 Moye. Comp. 8-16-55 IP 114 BOP TD 2935' PB 2890' Aux Vases ss., top 2868' Spd. 7-11-55 Acidized 3000 gals. EXTENSION TO INMAN WEST CONSOL. POOL.

12, SE SE SW. Eakle & Holder #3 M. Westphaelinger. D&A (SO) 8-16-55 TD 2972' Ste. Genevieve ls., top 2817' Spd. 7-29-55 Inman West Cons. Pool.

17, SE NE NW. S. B. Griffith #1 W. Bradley et al. D&A 8-16-55 TD 2966' Ste. Genevieve ls., top 2953' Spd. 7-7-55 WN (Inman West Cons. Pool).

19, SE NW SE. D. Lambert #1 P. Smith. D&A (SO) 8-9-55 TD 3045' Ste. Genevieve ls., top 2980' Spd. 7-21-55 WN (Ridgway Pool).

19, NE NW SW. Nash Redwine #1 Dunn. D&A 8-30-55 TD 3160' Ste. Genevieve ls., top 2992' Spd. 7-25-55 Ridgway Pool.

22, SE SE NW. Pintozzi Bros. #2 F. Hish. D&A (CDU) 8-30-55 Spd. 8-10-55 Inman West Cons. Pool.

35, SW SE NE. G. S. Engle #3 E. Maloney. Comp. 8-9-55 IP 25 BOP after fracture treatment TD 2880' PB 2510' Cypress ss., top 2454' Spd. 5-20-55 Acidized 2000 gals. Junction North Pool.

36, SE SE NW. G. S. Engle #1 A. Maloney. Temp. Abd. (SO) 8-16-55 TD 2873' PB 2850' Ste. Genevieve ls., top 2788' Spd. 6-22-55 WN (Junction North Pool).

8S, 10E, New Haven Twp.

22, SW SE NW. Eastern Pet. Co. #2 Leach et al "B". D&A (SO) 8-30-55 TD 2440' Cypress ss., top 2402' Spd. 8-9-55 Inman East Cons. Pool.

30, SW NE NW. W. O. Lucas #2 J. L. Dolan. D&A 8-16-55 TD 2850' Ste. Genevieve ls., top 2820' Spd. 7-26-55 Inman West Cons. Pool.

9S, 9E, Gold Hill Twp.

17, S½ SE NW. Reynolds Metals Co. #1 Zeppa-Dales Consol. D&A 8-16-55 TD 2266' Barlow ls., top 2256' Spd. 8-5-55 WN (Junction Pool).

32, NW NE NW. H. Butler #2 E. Shea. Drlg. 1065' 8-30-55 Spd. 8-21-55 WF.

9S, 10E, Shawnee Twp.

6, 990' from N. line, 330' from E. line, NW NW. Atlas Drlg. Co. #1 Randall. D&A (SO) 8-9-55 TD 2810' Ste. Genevieve ls., top 2800' Spd. 7-22-55 Ab Lake West Pool.

GALLATIN COUNTY (Continued)
9S, 10E, Shawnee Twp.
7, NE NW SE. Sun Oil Co. #3 L. L. Miller. D&A 8-23-55 TD 2850' Aux Vases ss., top 2826' Spd. 7-28-55 Shawneetown North Pool.

HAMILTON COUNTY
3S, 5E, Dahlgren Twp.
36, SW NE SW. Oil Capitol Corp. #1 Degenhart. D&A 8-16-55 TD 3454' Ste. Genevieve ls., top 3262' Spd. 7-21-55 WN (Dahlgren Pool).

4S, 7E, Beaver Creek Twp.
35, SE NE NW. Collins Bros. #1 L. Brockett. D&A (CDU) 8-30-55 Spd. 7-29-55 Bungay Cons. Pool.

35, SW SW NE. Collins Bros. #1 Foley Comm. NR 8-30-55 Spd. 11-11-54 WN (Bungay Cons. Pool).

6S, 5E, Flannigan Twp.
26, SE NE SW. Ham & Hurt #1 E. Carrell. D&A 8-16-55 TD 3306' Ste. Genevieve ls., top 3256' Spd. 8-5-55 Dale Cons. Pool.

33, NE NW NW. N. L. Grant #1 C. Hungate. D&A 8-30-55 TD 3441' Ste. Genevieve ls., top 3307' Spd. 8-15-55 Cantrell Cons. Pool.

6S, 6E, Twigg Twp.
9, SE SW NE. T. M. Pruett #3 L. Braden. D&A 8-30-55 TD 3121' Ste. Genevieve ls., top 3116' Spd. 8-13-55 Dale Cons. Pool.

10, NW SW SW. Stewart Oil Co. #5 Williams Hrs. Comp. 8-16-55 IP 14 BOP & 90 BW after fracture treatment TD 3113' PB 3099' Aux Vases ss., top 3077' Spd. 7-14-55 Dale Cons. Pool.

15, NW SW SW. N. V. Duncan #1 A. Reed Comm. D&A 8-23-55 TD 3340' Ste. Genevieve ls., top 3185' Spd. 8-11-55 WN (Dale Cons. Pool).

7S, 5E, South Flannigan Twp.
5, SE NW SE. C. E. Brehm #3 Williams-Smith Comm. Comp. 8-16-55 IP 70 BOP after fracture treatment TD 3242' PB 3230' Aux Vases ss., top 3215' Spd. 6-28-55 Cantrell Cons. Pool.

6, NW SW SW. C. E. Brehm #1 Hartman. D&A (CDU) 8-30-55 Spd. 7-17-55 Cantrell Cons. Pool.

7, 1040' from N. line, 990' from E. line, NE NE. B. J. Taylor & L. A. Shumacher #1 J. L. Lowe. D&A (CDU) 8-30-55 Spd. 7-6-55 Cantrell Cons. Pool.

8, SW NW NE. W. J. McGlasson #7 H. Barnett. D&A (CDU) 8-30-55 Spd. 7-20-55 Cantrell Cons. Pool.

8, SE NW NE. W. J. McGlasson #8 H. Barnett. D&A (CDU) 8-30-55 Spd. 8-1-55 Cantrell Cons. Pool.

9, NW SW SE. D. L. Dittmeier #1 Hinchcliff-Long et al. D&A 8-16-55 TD 3415' Ste. Genevieve ls., top 3386' Spd. 8-3-55 Cantrell Cons. Pool.

HAMILTON COUNTY (Continued)
7S, 7E, South Mayberry Twp.
13, NW NW NE. H. H. Weinert #1 F. & G. V. Cusic. D&A 8-9-55 TD 3238' Ste. Genevieve ls., top 3088' Spd. 7-24-55 WN (Roland Cons. Pool).

IROQUOIS COUNTY
25N, 12W, Milford Twp.
19, W½ SE SW. Chas. Beebe #1 A. Lundberg. SD 850' 8-30-55 Spd. 11-3-52 WF.

JASPER COUNTY
5N, 10E, Fox Twp.
4, NE SW SW. H. Brinkley #1 Hines-Ochs Comm. Comp. 8-23-55 IP 125 BOP TD 3305' PB 2816' Rosiclare ss., top 2790' Spd. 12-24-54 Clay City Cons. Pool.

4, NW NE NW. Pure Oil Co. #7 M. Bolander "A". Comp. 8-23-55 IP 40 BOP TD 3310' Salem ls., top 3260' Spd. 7-27-55 Clay City Cons. Pool.

4, NW NW NE. Pure Oil Co. #4 Roberts Consol. "A". Comp. 8-23-55 IP 36 BOP TD 3340' PB 3317' Salem ls., top 3264' Spd. 7-27-55 Clay City Cons. Pool.

4, NW NW NW. Pure Oil Co. #4 J. Rohr. Comp. 8-23-55 IP 34 BOP TD 3302' Salem ls., top 3252' Spd. 7-27-55 Clay City Cons. Pool.

4, SE SW SE. J. M. Zanetis #1 Hines-Ochs "A". Comp. 8-16-55 IP 77 BOP TD 2809' Rosiclare ls., top 2797' Spd. 7-10-55 Acidized 5000 gals. Clay City Cons. Pool.

4, SW SE SE. J. M. Zanetis #2 Hines-Ochs "A". Comp. 8-23-55 IP 200 BOP TD 2821' Rosiclare ls., top 2810' Spd. 7-19-55 Acidized 2500 gals. Clay City Cons. Pool.

5, SE SW SW. Athene Devel. Co. #5 A. C. Roberts. Comp. 8-23-55 IP 60 BOP & 60 BW TD 3309' PB 3307' Salem ls., top 3268' Spd. 7-29-55 Acidized 2500 gals. Clay City Cons. Pool.

5, NW NW SW. Pure Oil Co. #6 B. Cunningham "A". Comp. 8-23-55 IP 40 BOP TD 3313' Salem ls., top 3268' Spd. 7-27-55 Clay City Cons. Pool.

5, 365' from N. line, 330' from W. line, SE SE. Pure Oil Co. #7 C. King "A". Comp. 8-9-55 IP 14 BOP & 11 BW TD 3283' Salem ls., top 3226' Spd. 7-13-55 Clay City Cons. Pool.

5, SE NW NW. J. M. Zanetis #1 B. Mattingly. Comp. 8-23-55 IP 120 BOP after fracture treatment TD 2853' Aux Vases ss., top 2728' Spd. 7-28-55 Clay City Cons. Pool.

7, W½ SW NE. Pure Oil Co. #3 R. E. Hall. Comp. 8-30-55 IP 48 BOP TD 3400' PB 2877' McClosky ls., top 2845' Spd. 7-10-55 Acidized 3000 gals. Clay City Cons. Pool.

9, NW NE NE. M. L. Van Fossen #2 Danforth et al. Comp. 8-16-55 IP 183 BOP TD 2817' Rosiclare ls., top 2808' Spd. 6-29-55 Acidized 3000 gals. Clay City Cons. Pool.

JASPER COUNTY (Continued)

5N, 10E, Fox Twp.
9, NE NE NE. M. L. Van Fossan #3 R. Danforth. D&A 8-30-55 TD 2851' Ste. Genevieve ls., top 2834' Spd. 7-14-55 Clay City Consol. Pool.

5N, 10E, Ste. Marie Twp.
12, NW NE NE. W. H. Krohn #1 Cunningham. Drlg. 2937' 8-30-55 Spd. 8-19-55 WN (Ste. Marie Pool).

6N, 9E, Smallwood Twp.
36, SW NE SE. M. L. Van Fossan #4 D. M. Hunt. D&A 8-16-55 TD 3017' Ste. Genevieve ls., top 2936' Spd. 8-4-55 Clay City Cons. Pool.

7N, 14W, Hunt City Twp.
4, SE SE NW. Vako Development Co., Inc. #1 G. E. McCoy. D&A (CDU) 8-30-55 Spd. 2-13-55 Hunt City East Pool.

JEFFERSON COUNTY

1S, 1E, Grand Prairie Twp.
7, SW SW NE. Shulman Bros. #1 Hartley. D&A 8-30-55 TD 2320' Ste. Genevieve ls., top 2178' Spd. 8-16-55 WF.

27, NE SE NW. P. J. McIntyre #1 Hartley. D&A 8-23-55 TD 2440' St. Louis ls., top 2430' Spd. 8-13-55 WF.

30, NW SE NE. M. Schwartz #1 Hillhouse. D&A 8-30-55 TD 2007' Bethel ss., top 1985' Spd. 8-16-55 Irvington East Pool.

31, SW SW NE. L. Kapp #1 Hays. Comp. 8-23-55 IP 5 BOP & 80 BW TD 1990' PB 1980' Bethel ss., top 1969' Spd. 7-14-55 EXTENSION TO IRVINGTON EAST POOL.

1S, 2E, Rome Twp.
1, W½ NE SE. L. E. Ewalt #1 Quarterman-Hooker-Perrine. LCC 8-30-55 WF.

25, NE SE NE. Hoskins-Ward Oil Co. #1 G. E. Schwartz. D&A 8-16-55 TD 2540' Ste. Genevieve ls., top 2405' Spd. 8-2-55 WF.

1S, 3E, Fields Twp.
5, SE NE NW. C. R. Winn #1 Sinclair. D&A 8-9-55 TD 2649' Ste. Genevieve ls., top 2541' Spd. 7-21-55 Kell Pool.

23, NW SW SW. Dixon-Frehling Prod. Co. #1 Waite Hrs. D&A 8-16-55 TD 2806' Ste. Genevieve ls., top 2715' Spd. 8-2-55 Divide West Pool.

25, NW NE NE. J. F. Dunnill #1 J. Ellis. Comp. 8-23-55 IP 56 BOP TD 2852' PB 2842' McClosky & St. Louis ls. Spd. 7-7-55 Acidized 3000 gals. EXTENSION TO DIVIDE POOL. NEW PAY IN POOL - ST. LOUIS.

2S, 1E, Casner Twp.
17, NE NW NE. E. C. Reeves #1 Eason Oil Co. WOST 8-30-55 Spd. 8-5-55 WN (Roaches Pool).

35, 380' from S. line, 330' from E. line, SE SW. E. M. Self et al #1 Eubanks. D&A 8-30-55 TD 2157' Ste. Genevieve ls., top 2094' Spd. 8-15-55 Woodlawn Pool.

JEFFERSON COUNTY (Continued)

2S, 2E, Shiloh Twp.

7, SW NW SE. Eastern Pet. Co. #1 W. C. Sinda et al. Drlg. 2100' 8-30-55 Spd. 8-24-55 WN (Woodlawn Pool).

2S, 4E, Webber Twp.

16, SE SE NE. K. M. Bayer #1 D. Lowry. D&A 8-30-55 TD 3107' St. Louis ls., top 3104' Spd. 8-13-55 WF.

3S, 1E, Blissville Twp.

1, 355' from N. line, 358' from W. line, NE NW. H. Graham #16B Piper. Comp. 8-30-55 IP 12 BOP & 14 BW after fracture treatment TD 2160' PB 2143' Rosiclare ss., top 2108' Spd. 7-15-55 Woodlawn Pool.

3S, 3E, Dodds Twp.

21, 380' from N. line, 330' from E. line, SE SE. E. T. Robinson #2A O. Smith. Comp. 8-30-55 IP 20 BOP & 10 BW after fracture treatment TD 2756' PB 2744' Aux Vases ss., top 2710' Spd. 5-3-55 King Pool.

JERSEY COUNTY

6N, 13W, Quarry Twp.

4, 430' from N. line, 450' from E. line, NE SE. R. N. File #1 B. Dabbs. Drlg. 8-30-55 WF.

9N, 10W, Ruyle Twp.

35, SW NE NW. F. Incalaco #1 Kallal. Drlg. 780' 8-30-55 WF.

KANKAKEE COUNTY

30N, 11W, Pembroke Twp.

5, 990' from S. line, 1650' from E. line, SE. Arthur W. Wilson #1 Everett Madison. LOC 8-30-55 WF.

KENDALL COUNTY

36N, 6E, Fox Twp.

32, 1078' from S. line, 330' from W. line, NE. A. C. Otto #2 Nelson. LOC 8-30-55 WF.

LASALLE COUNTY

36N, 5E, Northville Twp.

1, 530' from S. line, 445' from W. line, NE NE. A. C. Otto #1 Swensen. Drlg. 2200' 8-30-55 Spd. 6-20-54 WF.

LAWRENCE COUNTY

2N, 12W, Denison Twp.

1, NE NE NW. R. A. Harris #4 Gray-Harris. D&A 8-30-55 TD 1730' Lower Renault ls., top 1722' Spd. 8-13-55 Lawrence Pool.

10, NE NE NE. D. T. Drilling Co. #2 Gillespie. D&A 8-23-55 TD 820' Pennsylvanian ss., top 766' Spd. 7-11-55 Lawrence Pool.

2N, 12W, Lukin Twp.

18, NE SE SW. J. L. Harper #1 H. Jensen Comm. D&A (CDU) 8-30-55 Spd. 7-16-55 Ruark Pool.

LAWRENCE COUNTY (Continued)

3N, 12W, Bridgeport Twp.

8, 425' from S. line, 168' from E. line, SE SE. Arnett Drlg. Co. #1 Layman Comm. Comp. 8-23-55 IP 55 BOP after fracture treatment TD 1651' PB 1631' Bethel ss., top 1615' Spd. 7-27-55 Lawrence Pool.

8, 451' from N. line, 116' from E. line, NE SE. R. L. Crusse #1 Gray-Jacobs Comm. Comp. 8-23-55 IP 75 BOP & 7 BW after fracture treatment TD 1675' PB 1620' Cypress & Bethel ss. Spd. 7-23-55 Lawrence Pool.

8, 360' from N. line, 507' from E. line, NE SE. F. E. Lindsay #1 Shinkle. Comp. 8-23-55 IP 60 BOP after fracture treatment TD 1627' Bethel ss., top 1603' Spd. 7-15-55 Lawrence Pool.

8, 283' from S. line, 487' from W. line, NE SE. F. E. Lindsay #1 Starkman Comm. Comp. 8-9-55 IP 25 BOP after fracture treatment TD 1736' PB 1640' Bethel ss., top 1618' Spd. 6-4-55 Acidized 1000 gals. Lawrence Pool.

9, 485' from N. line, 485' from E. line, NW SW. Forsythe & Kime #1 Smithers. Comp. 8-9-55 IP 48 BOP TD 1700' PB 1699' Renault ls., top 1683' Spd. 6-30-55 Acidized 1500 gals. Lawrence Pool.

9, 345' from N. line, 108' from E. line, NW SW. Forsythe & Kime #2 Smithers. Comp. 8-23-55 IP 28 BOP after fracture treatment TD 1735' PB 1718' Renault ls., top 1692' Spd. 7-8-55 Lawrence Pool.

9, 22' from S. line, 170' from W. line, SE NW. J. King #1 Hearth. Comp. 8-23-55 IP 7 BOP & 10 BW after fracture treatment TD 1792' PB 1640' Cypress ss., top 1590' Spd. 7-9-55 Lawrence Pool.

3N, 12W, Lawrence Twp.

10, SE NW NW. Don Slape Drlg. Co. #1 Seed Hrs. Comp. 8-16-55 IP 30 BOP after fracture treatment TD 1863' PB 1723' Cypress & Bethel ss. Spd. 5-27-55 Lawrence Pool.

13, 1370' from N. line, 130' from E. line, NE. G. F. Critchfield #1 Hamilton. D&A (CDU) 8-30-55 Spd. 6-9-55 Lawrence Pool.

16, NE SE SE. S. F. Mauney, Jr. #25 Buchanan. Comp. 8-23-55 IP 30 BOP TD 1288' Buchanan ss., top 1286' Spd. 7-13-55 Lawrence Pool.

3N, 12W, Bridgeport Twp.

18, NE SE SE. Don McCumber #1 Finley. D&A 8-9-55 TD 1885' Bethel ss., top 1864' Spd. 7-20-55 Lawrence Pool.

3N, 12W, Denison Twp.

35, C NW NE. Big Four Oil & Gas Co. #51 Gillespie Hrs. Comp. 8-16-55 IP 8 BOP TD 1735' Aux Vases ss., top 1709' Spd. 4-30-55 Acidized 1500 gals. Lawrence Pool.

36, SE SE SW. F. L. Beard #6 G. Jenner. Comp. 8-9-55 IP 35 BOP & 15 BW after fracture treatment TD 1678' Cypress & Bethel ss. Spd. 6-30-55 Lawrence Pool.

LAWRENCE COUNTY (Continued)

3N, 13W, Bridgeport Twp.

1, SE SE NE. J. L. Schaefer #1 Smith. Comp. 8-9-55 IP 5 BOP & 12 BW after fracture treatment TD 1930' Rosiclare ss., top 1910' Spd. 5-26-55 Lawrence Pool.

3N, 13W, Christy Twp.

11, S½ SW SE. Don Slape Drlg. Co. #1 O. H. Hassel. D&A (CDU) 8-30-55 Spd. 8-12-55 WN (Lawrence West Pool).

4N, 10W, Russell Twp.

18, NE SW SW. Sun Oil Co. #1 Gray-Gerhart. D&A 8-16-55 TD 3005' Devonian ls., top 2874' Spd. 7-23-55 Russellville Pool.

4N, 12W, Petty Twp.

6, SE SE SW. Nation Oil Co. #1 R. Havill. Comp. 8-30-55 IP 10 BOP & 15 BW after fracture treatment TD 1713' PB 1700' Bethel ss., top 1689' Spd. 8-9-55 Lawrence Pool.

7, SE SW SE. Ohio Oil Co. #5 J. A. Wiswall. Comp. 8-23-55 IP 8 BOP & 4 BW after fracture treatment TD 1601' Bethel ss., top 1575' Spd. 6-13-55 Lawrence Pool.

7, NE SW SE. Ohio Oil Co. #6 J. A. Wiswall. Comp. 8-16-55 IP 93 BOP after fracture treatment TD 1633' PB 1614' Bethel ss., top 1591' Spd. 7-5-55 Lawrence Pool.

17, NW NW SE. N. L. Grant #2 M. C. Petty. Comp. 8-9-55 IP 50 BOP & 12 BW after fracture treatment TD 1790' PB 1756' Bethel ss., top 1744' Spd. 6-13-55 Lawrence Pool.

18, NE SE NE. Ohio Oil Co. #29 J. H. Klinger. Comp. 8-30-55 IP 7½ BOP after fracture treatment TD 1615' PB 1595' Bethel ss., top 1586' Spd. 7-11-55 Lawrence Pool.

18, NW NE NE. Ohio Oil Co. #7 M. Wright. Comp. 8-16-55 IP 106 BOP after fracture treatment TD 1632' PB 1609' Bethel ss., top 1588' Spd. 6-26-55 Lawrence Pool.

18, SE NE NE. Ohio Oil Co. #8 M. Wright. Comp. 8-23-55 IP 59 BOP after fracture treatment TD 1640' PB 1628' Bethel ss., top 1600' Spd. 7-5-55 Lawrence Pool.

20, NE NW SE. W. C. McBride, Inc. #28 C. E. Coombs. Comp. 8-23-55 IP 76 BOP after fracture treatment TD 1685' PB 1675' Bethel ss., top 1654' Spd. 7-30-55 Lawrence Pool.

20, NW SE NE. Nation Oil Co. #2 W. Akers Comm. Comp. 8-23-55 IP 80 BOP & 4 BW after fracture treatment TD 1742' PB 1736' Bethel ss., top 1719' Spd. 7-31-55 Lawrence Pool.

20, SW NE SE. Nation Oil Co. #2 T. Aldridge. Comp. 8-23-55 IP 81 BOP & 3 BW after fracture treatment TD 1705' PB 1698' Bethel ss., top 1677' Spd. 8-5-55 Lawrence Pool.

LAWRENCE COUNTY (Continued)

4N, 12W, Petty Twp.

20, NW NW NE. Nation Oil Co. #2 V. & R. Wright "C". Comp. 8-23-55 IP 60 BOP after fracture treatment TD 1684' PB 1680' Bethel ss., top 1664' Spd. 7-27-55 Lawrence Pool.

20, SE NW NE. Nation Oil Co. #3 V. & R. Wright "C". Comp. 8-23-55 IP 40 BOP & 5 BW after fracture treatment TD 1724' PB 1723' Bethel ss., top 1697' Spd. 7-22-55 Lawrence Pool.

20, NW SE SE. Nation Oil Co. #2 G. Waldrop. Comp. 8-9-55 IP 18 BOP & 3 BW after fracture treatment TD 1739' PB 1730' Bethel ss., top 1710' Spd. 7-11-55 Lawrence Pool.

20, SE NE NW. Ohio Oil Co. #32 M. A. Wood. Comp. 8-9-55 IP 56 BOP after fracture treatment TD 1635' PB 1616' Bethel ss., top 1595' Spd. 6-29-55 Lawrence Pool.

4N, 12W, Lawrence Twp.

21, SE SW SW. C. W. Kendall #1 A. Magill. D&A 8-30-55 after fracture treatment TD 1832' Aux Vases ss., top 1812' Spd. 5-19-55 Lawrence Pool.

21, SW SW SW. Nation Oil Co. #1 C. Judy. Comp. 8-9-55 IP 7 BOP & 25 BW after fracture treatment TD 1806' Bethel ss., top 1784' Spd. 7-5-55 Lawrence Pool.

4N, 13W, Petty Twp.

12, NE SE NE. J. L. Schaefer #1 P. Smith. Comp. 8-16-55 IP 14 BOP after fracture treatment TD 1704' PB 1540' Bethel ss., top 1514' Spd. 6-27-55 Lawrence Pool.

5N, 11W, Russell Twp.

36, NW NE NW. W. A. Warren et al #1 H. & L. Stevenson. Tstg. 8-30-55 Spd. 8-3-55 WN (Russellville Pool).

LIVINGSTON COUNTY

29N, 5E, Esmen Twp.

4, 428' from S. line, 350' from W. line, NW SW. Frank Zakowski #1 Larson. Drlg. 50' 8-30-55 Spd. 8-17-55 WF.

LOGAN COUNTY

18N, 3W, Elkhart Twp.

35, SW SE NW. H. L. Litterly #1 H. L. Litterly. D&A 8-16-55 TD 1291' Burlington-Keokuk ls., top 1141' Spd. 6-30-55 WF.

19N, 3W, Broadwell Twp.

9, SW SW SE. Alva Cook #1 Mildred Hembrecker. Drlg. 8-30-55 Spd. 6-23-55 WF.

MCDONOUGH COUNTY

6N, 3W, Emmet Twp.

11, SW SW NW. W. S. Merrick, Jr. #1 W. E. Loy. LOC 8-30-55 WF.

MACON COUNTY

15N, 1E, Blue Mound Twp.
1, SW SW NW. Hoosier Drlg. Co. #1 D. Jockisch. Drlg. 2035' 8-30-55 Spd. 8-23-55 WF.

16N, 1E, Blue Mound Twp.
32, NE NW NW. E. Dehart #1 A. C. Gemer. PITS 8-30-55 WN (Blackland Pool).

16N, 3E, Oakley Twp.
2, SE NE SE. Lester Walker et al #1 Chapman. Comp. 8-23-55 IP 9 BOP TD 2331' PB 2300' Devonian ls., top 2284' Spd. 11-4-54 Acidized 1000 gals. Oakley Pool.

16N, 4E, Oakley Twp.
5, SW SW SE. D. Carroll #1 B. L. Shirey. D&A (SO) 8-9-55 after fracture treatment TD 2423' PB 2410' Silurian ls., top 2418' Spd. 5-21-55 WF.

8, C SE NE. Athene Devel. Co., Inc. #1 F. Vulgamotte. Crg. 8-30-55 Spd. 7-19-55 WF.

5, SW SE SE. Paco Pet. Corp. #1 L. Wagner. D&A 8-9-55 TD 2444' Devonian ls., top 2375' Spd. 7-27-55 WF.

MACOUPIN COUNTY

12N, 6W, Virden Twp.
2, NE NW NW. Berry & Bergschneider #1 W. Mortimer. LOC 8-30-55 WF.

12N, 6W, Girard Twp.
26, NW NW NW. P. F. Bergschneider #1 L. R. Miller. SD 8-30-55 Spd. 4-28-55 WF.

MADISON COUNTY

4N, 5W, Saline Twp.
26, SE NE SW. D. Hopkins #1 R. Merkle. D&A (CDU) 8-30-55 Spd. 8-10-55 WF.

5N, 5W, Leef Twp.
19, SW NE SE. Jet Oil Co. #1 H. A. Grotenfendt. D&A (CDU) 8-30-55 Spd. 8-25-55 WF.

26, NE NE NW. Jet Oil Co. #1 G. Beck, Sr. MIST 8-30-55 Spd. 8-2-55 WF.

5N, 6W, Alhambra Twp.
4, 430' from N. line, 368' from E. line, NE NE. S. Smith #2 Meier. D&A 8-23-55 TD 560' Pennsylvanian ss., top 542' Spd. 8-4-55 WN (Livingston South Pool).

6N, 6W, Olive Twp.
24, 770' from N. line, 750' from W. line, NW NE. N. Allen #1 S. Vertovsek. Drlg. 470' 8-30-55 Spd. 8-18-55 WN (Livingston East Pool).

6N, 7W, Omphghent Twp.
14, 300' from N. line, 500' from W. line, SE. G. Cassens #1 H. Peters. MOST 8-30-55 Spd. 7-7-55 WN (Livingston Pool).

24, 360' from S. line, 785' from W. line, SW NW. O. R. Shull #1 C. Meyers. D&A 8-9-55 TD 580' Spd. 7-27-55 WN (Livingston Pool).

MADISON COUNTY (Continued)

6N, 10W, Godfrey Twp.

5, NE NE SW. Davis et al #1 Jamison. D&A 8-23-55 TD 1371' St. Peter ss., top 1353' Spd. 6-8-55 WF.

MARION COUNTY

1N, 2E, Raccoon Twp.

10, NW NW NE. E. C. Reeves #2 Guymon. Comp. 8-9-55 IP 40 BOP & 60 BW TD 2185' Rosiclare ss., top 2164' Spd. 7-19-55 Salem Cons. Pool.

22, 710' from N. line, 990' from W. line, NE NW. C. Bassett #4 Crowley. D&A (CDU) 8-30-55 Spd. 8-13-55 Salem Cons. Pool.

22, NE NE SW. E. C. Reeves #2 H. Corbin, Jr. Comp. 8-9-55 IP 25 BOP after fracture treatment TD 2134' PB 2130' Rosiclare ss., top 2100' Spd. 7-14-55 Salem Cons. Pool.

1N, 4E, Romine Twp.

6, 330' from S. line, 380' from W. line, SW SW. R. Fletcher #1 Venorsky. POP 8-30-55 Spd. 6-30-55 WN (Exchange North Pool).

29, SE SW NE. Gulf Refining Co. #3 A. Sandy. Comp. 8-16-55 IP 76 BOP & 98 BW after fracture treatment TD 2984' PB 2925' Rosiclare ss. & McClosky ls. Spd. 7-9-55 Exchange East Pool.

29, NE SE NW. Union Contr'g. & Engr'g. Co. #1 H. W. Hawkins. D&A 8-16-55 TD 2921' Ste. Genevieve ls., top 2724' Spd. 7-3-55 Exchange East Pool.

2N, 3E, Stevenson Twp.

13, NE NE SW. R. Fletcher #1 G. Blankenship. Tstg. 8-30-55 Spd. 7-27-55 WF.

3N, 1E, Carrigan Twp.

4, SW SW NW. H. Zinder #6 Langenfeld "B". Temp. Abd. (SO) 8-16-55 TD 1365' Cypress ss., top 1364' Spd. 5-4-55 Patoka South Pool.

MONTGOMERY COUNTY

7N, 2W, South Fillmore Twp.

5, SE SW SW. A. O. Larson et al #1 W. S. Blackburn et al. D&A (CDU) 8-30-55 Spd. 8-9-55 WF.

8N, 5W, South Litchfield Twp.

20, SE NW SW. E. White #1 Manke. D&A 8-16-55 TD 626' Spd. 8-3-55 WN (Mt. Olive Pool).

9N, 4W, Butler Grove Twp.

7, SW NW NE. F. A. Fitzhugh #1 Chandler. D&A 8-9-55 TD 601' Pennsylvanian ss., top 580' Spd. 7-26-55 WF.

MORGAN COUNTY

15N, 9W, Pisgah Twp.

31, 1045' from S. line, 330' from W. line, NW SW. C. C. Pearson #2 J. G. Ginder. TD 937' 8-30-55 Spd. 12-21-54 WF.

PERRY COUNTY

5S, 2W, Pinckneyville Twp.
21, NE NW SE. R. H. Brians #1 Montgomery Comm. D&A 8-30-55 TD 1426' Aux Vases ss., top 1394' Spd. 7-30-55 WF.

5S, 4W, Cutler Twp.
28, NW SW SE. G. A. Barwell #1 Truax-Traer Coal Co. D&A 8-30-55 TD 2765' Silurian ls., top 2760' Spd. 8-12-55 WF.

PIKE COUNTY

3S, 3W, Perry Twp.
20, 73' from S. line, 550' from E. line, SE SW. F. Babisk #1 Walker. MIST 8-30-55 WF.

3S, 4W, Fairmount Twp.
18, SW NW SW. G. W. Chadwick #1 Smith. Drlg. 135' 8-30-55 Spd. 7-8-55 WF.

28, 462' from S. line, 820' from W. line, NE. C. M. Faulkner #1 Whitaker. RUST 8-30-55 WN (Fishhook Pool).

32, 400' from N. line, 400' from E. line, SW. A. W. Neal #1 Crump. LOC 8-30-55 WN (Fishhook Pool).

4S, 4W, New Salem Twp.
6, NW NE NE. W. Walden #1 McLaughin. MIST 8-30-55 WN (Fishhook Pool).

PULASKI COUNTY

14S, 1E,
12, NE NE SW. New Illinois Midcontinent Oil Co. #1 R. Herren. Drlg. 1067' 8-30-55 Spd. 7-28-55 WF.

RANDOLPH COUNTY

7S, 5W, Rockwood Twp.
32, 377' from N. line, 340' from E. line, SE NE. E. M. Schmidt #1 W. Grah. D&A (CDU) 8-30-55 Spd. 8-8-55 WF.

RICHLAND COUNTY

2N, 14W, Bonpas Twp.
15, S½ SW NW. Calvert Drlg, Inc. #2 J. McVaigh. D&A 8-23-55 TD 3128' Ste. Genevieve ls., top 3028' Spd. 8-9-55 Parkersburg Cons. Pool.

3N, 9E, Noble Twp.
18, SW SW SE. Sanders & Fye #4 W. H. Evans Comm. Comp. 8-9-55 IP 68 BOP TD 2628' Cypress ss., top 2614' Spd. 7-11-55 Clay City Cons. Pool.

3N, 10E, Olney Twp.
21, SE SW NW. Don Slape #1 C. Jennings. NR 8-30-55 Spd. 1-10-55 WN (Olney South Pool).

4N, 9E, Denver Twp.
1, NW NW SE. J. J. Lynn #3 Betebenner. Comp. 8-30-55 IP 50 BOP & 19 BW after fracture treatment TD 2875' PB 2858' Aux Vases ss., top 2804' Spd. 7-28-55 Clay City Cons. Pool.

RICHLAND COUNTY (Continued)

4N, 9E, Denver Twp.

11, NE NE NE. U. S. Epperson Underwriting Co. #1 Porter Consol. Comp. 8-23-55 IP 10 BOP & 57 BW after fracture treatment TD 2920' PB 2908' Aux Vases ss., top 2855' Spd. 7-10-55 Clay City Cons. Pool.

13, NE SW SW. Pure Oil Co. #3 Sayre Consol. D&A 8-30-55 TD 2940' Ste. Genevieve ls., top 2904' Spd. 8-21-55 Clay City Cons. Pool.

14, C E½ NE NW. M. L. Van Fossan #1 E. Alvis. Drlg. 2553' 8-30-55 Spd. 8-16-55 WN (Clay City Cons. Pool).

4N, 9E, Noble Twp.

33, SE NW NW. J. L. Black #1 L. R. Boley. D&A 8-9-55 TD 3010' Ste. Genevieve ls., top 2945' Spd. 6-29-55 Clay City Cons. Pool.

4N, 10E, Olney Twp.

25, NW NW NE. J. Bander #1 Ingram. D&A 8-23-55 TD 3135' Ste. Genevieve ls., top 3054' Spd. 8-6-55 Olney Cons. Pool.

5N, 9E, Denver Twp.

36, NE SE NW. J. Baines #6 H. E. Coen "A". D&A 8-23-55 after fracture treatment TD 2863' Aux Vases ss., top 2842' Spd. 7-22-55 Clay City Cons. Pool.

5N, 10E, Preston Twp.

29, NW SE NW. Breuer & Robison #1 H. B. Poff. D&A 8-9-55 TD 3464' Salem ls., top 3336' Spd. 7-14-55 Clay City Cons. Pool.

34, NW SE SW. J. W. Rudy #1 J. E. Stiff. Comp. 8-9-55 IP 33 BOP after fracture treatment TD 2939' Rosiclare ss. & McClosky ls. Spd. 7-10-55 EXTENSION TO CLAY CITY CONSOL. POOL.

ST. CLAIR COUNTY

1S, 8W, Smithtown Twp.

7, NE NE NE. Hershenroeder & Gutterman #1 C. Balarius. LOC 8-30-55 WF.

SALINE COUNTY

7S, 5E, Tate Twp.

19, SW SE SW. C. E. Brehm #1 Hall. D&A 8-23-55 TD 3193' Aux Vases ss., top 3164' Spd. 8-12-55 Cantrell Cons. Pool.

29, NE NW SE. Lobree & Lobree #1 T. Weight "A". Drlg. 8-30-55 Spd. 8-14-55 WN (Cantrell Cons. Pool).

30, NE NW NW. C. E. Brehm #1 Odle-Cardwell. Comp. 8-30-55 IP 120 BOP after fracture treatment TD 3168' Aux Vases ss., top 3145' Spd. 7-9-55 Cantrell Cons. Pool.

7S, 6E, Long Branch Twp.

26, SW SW SW. Gilliam Drlg. Co. #1 Grisham. D&A (CDU) 8-30-55 Spd. 8-12-55 WN (Raleigh Pool).

7S, 6E, Raleigh Twp.

29, SE SW SE. Murvin & Stober #1 Harrelson. D&A 8-30-55 TD 3325' Ste. Genevieve ls., top 3161' Spd. 8-13-55 WN (Long Branch Pool).

SALINE COUNTY (Continued)

8S, 5E, Galatia Twp.

13, SW SW SE. G. C. Schoonmaker #1 L. Paris. LOC 8-30-55 WN (Harco Pool).

15, SE SW NW. Delwood Oil Co. #1 Lewis. LOC 8-30-55 WN (Harco Pool).

8S, 5E, Brushy Twp.

25, NW NW SW. Sun Oil Co. #1 G. O. Upton. WCC 8-30-55 Spd. 8-7-55 WN (Harco Pool).

8S, 6E, Raleigh Twp.

4, SW SE NE. T. R. Lindsay #1 S. J. Turner. Drlg. 2775' 8-30-55 Spd. 8-18-55 WN (Raleigh Pool).

14, NE SW SE. Shure Oil Co. #1 J. C. Baker. Tstg. 8-30-55 Spd. 8-7-55 WN (Eldorado Cons. Pool).

20, NW NW SE. C. E. O'Neal #1 E. Galbraith. D&A 8-16-55 TD 3080' Ste. Genevieve ls., top 2923' Spd. 7-27-55 Raleigh South Pool.

20, NE NW SE. O. D. Sharp #1 J. Griffin. D&A 8-30-55 TD 3077' Ste. Genevieve ls., top 2922' Spd. 8-10-55 Raleigh South Pool.

27, NE NE NW. Oil Management et al #1 Woolard - James Comm. D&A 8-16-55 TD 3010' Ste. Genevieve ls., top 2901' Spd. 7-24-55 WN (Harrisburg Pool).

31, 338' from S. line, 330' from W. line, SW NW. Paco Pet. Corp. #1 H. Barnes. LOC 8-30-55 WF.

34, 290' from N. line, 300' from E. line, SW NE. S. G. Walker #2 B. James. D&A 8-9-55 TD 1510' Upper Kinkaid ls., top 1496' Spd. 7-27-55 Harrisburg Pool.

34, 340' from N. line, 300' from E. line, SW NE. S. G. Walker #2-A B. James. Comp. 8-30-55 IP 253 BOF after fracture treatment TD 2055' PB 2019' Waltersburg ss., top 1990' Spd. 8-6-55 Harrisburg Pool.

34, SE SW NE. S. Walker #1 D. O. James. D&A 8-9-55 TD 2095' Tar Springs ss., top 2072' Spd. 7-13-55 Harrisburg Pool.

35, 305' from N. line, 450' from W. line, NE SW. H. Van Dresser #1 Leitch. D&A 8-16-55 TD 2145' Vienna ls., top 2046' Spd. 6-17-55 Harrisburg Pool.

36, NW NW SW. Sun Oil Co. #1 Sahara Coal Co. Drlg. 1130' 8-30-55 Spd. 8-7-55 WN (Harrisburg Pool).

8S, 7E, East Eldorado Twp.

10, SE SE NE. W. C. McBride, Inc. #1 C. O. Flanders "A". Comp. as gas well 8-23-55 TD 2241' PB 2240' Tar Springs ss., top 2224' Spd. 8-1-55 Eldorado Cons. Pool.

11, 310' from S. line, 330' from W. line, SW NW. Inland Prod. - W. C. McBride #1 Koker Comm. Comp. 8-9-55 IP 112 BOP TD 2125' Waltersburg ss., top 2095' Spd. 7-12-55 Shot 90 qts. Eldorado Cons. Pool.

SALINE COUNTY (Continued)

8S, 7E, East Eldorado Twp.

11, NW SW NW. H. V. Spires & Calvert Drlg., Inc. #2 Dodd. D&A 8-30-55 TD 2240' Tar Springs ss., top 2230' Spd. 8-20-55 Eldorado Cons. Pool.

14, NE NW NW. Carter Oil Co. #3 E. Patton. Comp. 8-23-55 IP 60 BOP TD 2132' Waltersburg ss., top 2109' Spd. 7-27-55 Shot 20 qts. Eldorado Cons. Pool.

16, 337' from S. line, 286' from E. line, NE SW. Bury Drlg. Co. #1 W. Briddick. D&A 8-23-55 TD 2921' Aux Vases ss., top 2888' Spd. 6-30-55 Eldorado Cons. Pool.

17, SW SW SW. Spires & Calvert Drlg. Co. #3 Farris Comm. D&A 8-16-55 TD 2257' Tar Springs ss., top 2216' Spd. 7-31-55 Eldorado Cons. Pool.

18, SE NE SW. L. K. Billings #1 Morris. Comp. 8-30-55 IP 90 BOP after fracture treatment TD 2292' PB 2030' Palestine ss., top 1998' Spd. 8-1-55 EXTENSION TO ELDORADO CONSOL. POOL.

19, 300' from N. line, 450' from W. line, NW NE. A. Gentles #1 M. White. D&A 8-16-55 TD 2966' Ste. Genevieve ls., top 2959' Spd. 8-3-55 Eldorado Cons. Pool.

20, SW NE SE. F. L. Runyon #1 Sahara Coal Co. "A". D&A 8-23-55 TD 2259' Tar Springs ss., top 2190' Spd. 6-23-55 Eldorado Cons. Pool.

21, 300' from N. line, 330' from W. line, SW NE. A. Beard #1 Hunter. D&A 8-23-55 TD 2942' Aux Vases ss., top 2914' Spd. 8-2-55 Eldorado Cons. Pool.

21, 360' from S. line, 305' from E. line, NE NW. George & Wrather #1 Pearce Comm. "A". Comp. 8-9-55 IP 725 BOF after fracture treatment TD 2212' PB 2165' Waltersburg ss., top 2138' Spd. 7-17-55 Eldorado Cons. Pool.

22, NE NW NW. W. Duncan #9 Cook-Speer. D&A 8-30-55 TD 2230' Tar Springs ss., top 2208' Spd. 8-13-55 Eldorado Cons. Pool.

28, NW NE SW. J. Stelle #1 F. H. Sutton. D&A 8-16-55 TD 2919' Aux Vases ss., top 2868' Spd. 7-6-55 WN (Eldorado Cons. Pool).

9S, 5E, Carrier Mills Twp.

26, 960' from S. line, 990' from E. line, NE SE. Bury Drlg. Co. #1 Wiley. D&A 8-30-55 TD 2793' Ste. Genevieve ls., top 2674' Spd. 7-30-55 WF.

9S, 6E, Harrisburg Twp.

7, SW NE SW. J. D. Turner #1 Lockwood. Drlg. 2095' 8-30-55 Spd. 8-23-55 WF.

8, NE SW NW. Eastern Pet. Co. #1 J. Evans. LCC 8-30-55 WF.

10, SW SE NW. J. Stelle & Assoc. #1 Chicago & Harrisburg Coal Co. Drlg. 2425' 8-30-55 Spd. 8-16-55 WN (Harrisburg Pool).

9S, 7E, Cottage Twp.

10, SE SE NW. J. Stelle & Assoc. #1 M. Fox. Comp. 8-30-55 IP 60 BOP TD 2977' PB 2800' Lower Ohara ls., top 2769' Spd. 7-16-55 Acidized 3000 gals. DISCOVERY WELL OF COTTAGE GROVE POOL.

SALINE COUNTY (Continued)

9S, 7E, Cottage Twp.

21, SW SE NE. J. Coombs #1 K. Berry. D&A 8-30-55 TD 2703' St. Louis ls., top 2692' Spd. 6-27-55 WF.

10S, 6E, Independence Twp.

3, SW SE SE. W. Misener #1 M. B. Saylor. D&A (CDU) 8-30-55 Spd. 7-26-55 WN (Mitchellsville Pool).

3, SE SW SE. W. W. Misener #1 T. Svers. Tstg. 8-30-55 Spd. 7-6-55 WN (Mitchellsville Pool).

4, NE SE SW. F. L. Runyon #1 E. Martin. Drlg. 1453' 8-30-55 Spd. 8-24-55 WN (Mitchellsville Pool).

10, NE SE NW. W. Misener #1 Perkins. D&A (CDU) 8-30-55 Spd. 8-4-55 WN (Mitchellsville Pool).

11, SE NE SW. Sunray Midcontinent Pet. #1 J. Wise. D&A 8-16-55 TD 2490' Ste. Genevieve ls., top 2372' Spd. 7-29-55 WN (Mitchellsville Pool).

15, NW SE NE. Sunray Midcontinent #1 Partain. D&A 8-23-55 TD 1982' Cypress ss., top 1906' Spd. 8-13-55 Mitchellsville Pool.

15, SE NE NE. Sunray Midcontinent #6 A. Sisk. D&A 8-30-55 TD 1562' Vienna ls., top 1558' Spd. 8-24-55 Mitchellsville Pool.

16, NW SE NE. O. D. Sharp #1 Gulley. Drlg. 1040' 8-30-55 Spd. 8-26-55 WN (Mitchellsville Pool).

10S, 7E, Mountain Twp.

6, NW NE NW. Roy Pledger #1 J. B. McFarland. D&A 8-16-55 TD 2600' Ste. Genevieve ls., top 2489' Spd. 7-23-55 WF.

SANGAMON COUNTY

14N, 4W, Cotton Hill Twp.

12, SW SE NW. O. Krachik et al #1 M. Williams. POP 8-30-55 Spd. 8-2-55 WN (Edinburg West Pool).

13, SE NW NW. Kaybee Oil Co. #1 A. R. Ayers. D&A 8-23-55 TD 1830' Silurian ls., top 1783' Spd. 8-10-55 WN (Edinburg West Pool).

20, SE SE SE. B. M. Heath #1 A. L. Larson. D&A 8-9-55 TD 1840' Silurian ls., top 1737' Spd. 7-27-55 WF.

15N, 4W, Rochester Twp.

14, NW SE NW. Reeter & Hirstein #1 C. E. Fairchild. D&A 8-9-55 TD 1800' Silurian ls., top 1646' Spd. 8-2-55 WF.

SHELBY COUNTY

10N, 2E, Cold Spring Twp.

36, SW NW NW. Milhahn Devel. Co. #1 Stoneburner. SD 1870' 8-30-55 Spd. 6-28-55 WF.

TAZEWELL COUNTY

26N, 3W, Washington Twp.

5, 6' from S. line, 356' from E. line, SE. J. Dietrich & S. Baumann #1 T. O. Short. Drlg. 640' 8-30-55 Spd. 5-24-49 WF.

28, SW NE NE. A. M. Scroggin #1 D. H. Cummings. SD 605' 8-30-55 Spd. 1-21-54 WF.

WABASH COUNTY

1N, 12W, Wabash Twp.

7, NW NE NE. Coon Creek Oil Co. #2 Leek-Litherland. D&A 8-23-55 TD 1560' Spd. 8-5-55 Allendale Pool.

9, 330' from N. line, 400' from E. line, NE SW. Adams Oil #0-1 D. Wright. Comp. 8-9-55 IP 30 BOP TD 1528' Biehl ss., top 1471' Spd. 7-16-55 Shot 30 qts. Allendale Pool.

17, 990' from S. line, 1265' from E. line, SE. J. Bauer #1 H. Litherland. Comp. 8-16-55 IP 65 BOP TD 1519' Biehl ss., top 1507' Spd. 7-5-55 Shot 20 qts. Allendale Pool.

17, NW SW SW. Gaines & Brinkley #1 Harris. D&A (CDU) 8-30-55 Spd. 7-22-55 Allendale Pool.

21, 2090' from S. line, 990' from W. line, SW. G. W. Miller #1 W. B. King. Comp. 8-9-55 IP 360 BOP TD 2368' PB 2300' Lower Ohara ls., top 2284' Spd. 7-7-55 Allendale Pool.

21, 2750' from S. line, 990' from W. line, SW. G. W. Miller #1 C. Thonert. Comp. 8-30-55 IP 100 BOP & 20 BW TD 2331' PB 2310' Lower Ohara ls., top 2294' Spd. 8-10-55 Acidized 5000 gals. Allendale Pool.

33, 990' from N. line, 990' from W. line, NW NE. C. C. White #1 B. Buchanan. Comp. 8-16-55 IP 28 BOP TD 2044' Cypress ss., top 1996' Spd. 6-17-55 Shot 20 qts. Allendale Pool.

2N, 12W, Wabash Twp.

35, 330' from S. line, 639' from E. line, SE SW. G. S. Engle #16 J. K. Cogan. D&A (SO) 8-30-55 TD 2204' Ste. Genevieve ls., top 2130' Spd. 8-3-55 Acidized 3000 gals. Allendale Pool.

1S, 12W, Mt. Carmel Twp.

19, NW NE NW. Skiles Oil Corp. #2 H. H. Calverley. Comp. 8-30-55 IP 40 BOP & 60 BW after fracture treatment TD 2451' PB 2100' Cypress ss., top 2070' Spd. 7-23-55 Mt. Carmel Pool.

1S, 14W, Bellmont Twp.

25, SW SE NW. Paco Pet. Corp. #1 N. Marriott. D&A 8-9-55 TD 2925' Ste. Genevieve ls., top 2896' Spd. 7-25-55 WN (Lexington Pool).

2S, 13W, Mt. Carmel Twp.

1, NE SE NE. Olds Oil Co. #1 W. B. Baird. D&A (CDU) 8-30-55 Spd. 8-16-55 WN (Rochester Pool).

WABASH COUNTY (Continued)

2S, 13W, Compton Twp.

31, 400' from N. line, 530' from W. line, SW NE. S. W. Bardill #4 W. Gray. D&A 8-30-55 TD 2856' Ste. Genevieve ls., top 2762' Spd. 7-29-55 New Harmony Cons. Pool.

2S, 14W, Compton Twp.

23, NE NE SE. Caliente Operating Co. #1 T. Wirth. LOC 8-30-55 WN (New Harmony Cons. Pool).

3S, 13W, Coffee Twp.

9, W½ NE SE. E. D. du Pont, Jr. #1A Fearheiley. Tstg. 8-30-55 Spd. 7-14-55 WN (Keensburg South Pool).

WASHINGTON COUNTY

1S, 1W, Irvington Twp.

3, NW NW NE. Cullum & Lawhead #1 R. Meyers. D&A (CDU) 8-30-55 Spd. 7-27-55 Irvington North Pool.

7, SW SE NW. Jet Oil Co. #1 T. Kleiboeker. D&A (CDU) 8-30-55 Spd. 8-3-55 WF.

1S, 4W, Okawville Twp.

3, NW SW SW. Sun Oil Co. #2 A. Duerkob. D&A 8-9-55 TD 2498' Silurian ls., top 2264' Spd. 7-20-55 Okawville North Pool.

1S, 5W, Venedy Twp.

16, SW SE SW, Collins Bros. #1 Huelskoetter Comm. NR 8-30-55 Spd. 10-26-54 WN (New Memphis South Pool).

2S, 1W, Ashley Twp.

30, SW SW NW, E. A. Obering #1 L. Pierjak. D&A 8-23-55 TD 1510' Lower Paint Creek ss., top 1452' Spd. 8-15-55 WF.

31, NW NW SW, F. L. Strickland #1 C. Mill. D&A 8-9-55 TD 3202' Devonian ls., top 3094' Spd. 7-19-55 WN (Ashley Pool).

33, NE NW SW, N. A. Baldridge #2 Watts. Comp. 8-9-55 IP 60 BOP TD 1444' Bethel ss., top 1429' Spd. 7-9-55 Shot 7 qts. Ashley Pool.

2S, 2W, Beaucoup Twp.

9, SE NE SW, Collins Bros. #1 R. Cohlmeyer. D&A (CDU) 8-30-55 Spd. 5-23-55 Beaucoup Pool.

2S, 4W, Plum Hill Twp.

32, SW SE NW, O. W. Minton, Jr. #1 A. Buretta. D&A (CDU) 8-30-55 Spd. 7-7-55 Elkton Pool.

3S, 1W, Dubois Twp.

17, NW NE SW. H. F. Robison #1 T. Klayber. Comp. 8-9-55 IP 12 BOP & 28 BW after fracture treatment TD 1393' Cypress & Bethel ss. Spd. 7-18-55 Dubois Pool.

18, SE NW NE. J. Wagner #1 T. Labuda. Comp. 8-30-55 IP 55 BOP after fracture treatment TD 1241' Cypress ss., top 1230' Spd. 7-31-55 EXTENSION TO DUBOIS POOL.

WASHINGTON COUNTY (Continued)

3S, 2W, Bolo Twp.

2, SE NW NE. D. Hopkins #1 Pedtke. MIRT 8-30-55 WN (Beaucoup South Pool).

4, NE NE SW. E. A. Obering #1 H. Krus. D&A (CDU) 8-30-55 Spd. 8-9-55 WN (Beaucoup South Pool).

13, 330' from S. line, 350' from W. line, SE NE. McManamy & Wood #1 F. Kasban. Comp. 8-30-55 IP 60 BOP TD 1310' Bethel ss., top 1298' Spd. 8-5-55 Shot 6 qts. Dubois Pool.

13, SE NE SW. C. E. Pearson #1 J. Lamczyk. D&A 8-30-55 TD 1344' Bethel ss., top 1339' Spd. 8-23-55 Dubois Pool.

13, SE SW NE. J. L. McManamy & National Drlg. Co. #7 N. Wisniewski. Comp. 8-9-55 IP 75 BOP TD 1335' Bethel ss., top 1325' Spd. 7-16-55 Shot 5 qts. Dubois Pool.

WAYNE COUNTY

1N, 5E, Orchard Twp.

23, E½ NE NW. National Assoc. Pet. Co. #2 L. Harrell "B". Comp. 8-16-55 IP 78 BOP after fracture treatment TD 2952' PB 2920' Aux Vases ss., top 2892' Spd. 7-22-55 Johnsonville West Pool.

28, 312' from S. line, 330' from W. line, SW SW. T. Forino #2 Shelton. Comp. 8-9-55 IP 75 BOP TD 2947' PB 2917' Lower Ohara ls., top 2882' Spd. 6-7-55 Acidized 4000 gals. Orchardville Pool.

1N, 6E, Indian Prairie Twp.

33, NE SE SW. C. Pearson #1 Bradham-Shehorn. Comp. 8-23-55 IP 75 BOP & 100 BW TD 3259' PB 3250' McClosky ls., top 3171' Spd. 7-30-55 Acidized 3000 gals. Johnsonville Cons. Pool.

1N, 7E, Bedford Twp.

3, SE SW NW. J. W. Rudy #8 W. Flexter. D&A 8-9-55 after fracture treatment TD 3141' Ste. Genevieve ls., top 3063' Spd. 10-17-54 Clay City Cons. Pool.

9, SW NE SW. National Assoc. Pet. Co. #2 C. Johnson Hrs. Comp. 8-23-55 IP 185 BOP after fracture treatment TD 3090' PB 3064' Aux Vases ss., top 3037' Spd. 8-1-55 Clay City Cons. Pool.

17, SE NW SE. Texas Co. #2 M. C. Long. D&A (SO) 8-30-55 after fracture treatment TD 3243' Ste. Genevieve ls., top 3140' Spd. 8-7-55 Acidized 2000 gals. Clay City Cons. Pool.

1N, 8E, Elm River Twp.

7, 310' from N. line, 330' from W. line, NW NW. Texas Co. #1 W. E. Feller Unit. Comp. 8-16-55 IP 161 BOP & 22 BW after fracture treatment TD 3110' PB 2988' Aux Vases ss., top 2926' Spd. 7-6-55 Acidized 2000 gals. Clay City Cons. Pool.

26, NE NW SW. D. B. Losh #3 P. Walker. Comp. 8-16-55 IP 40 BOP & 5 BW after fracture treatment TD 3789' PB 3000' Aux Vases ss., top 2970' Spd. 7-10-55 Acidized 7500 gals. Clay City Cons. Pool.

WAYNE COUNTY (Continued)

1N, 8E, Elm River Twp.

26, SE SE NW. Pure Oil Co. #4 A. R. Marvel. Comp. 8-16-55 IP 69 BOP & 4 BW after fracture treatment TD 3040' PB 3008' Aux Vases ss., top 2980' Spd. 7-28-55 Clay City Cons. Pool.

27, SW SW SE. E. Lewis #1 O. Grove. Comp. 8-9-55 IP 192 BOP TD 3137' PB 3136' McClosky ls., top 3128' Spd. 7-5-55 Acidized 2000 gals. Clay City Cons. Pool.

28, SE SE SW. Indiana Farm Bureau #2 Carter. Comp. 8-16-55 IP 35 BOP after fracture treatment TD 3027' PB 3026' Aux Vases ss., top 3005' Spd. 7-17-55 Clay City Cons. Pool.

28, SW SW SE. Pure Oil Co. #1 E. L. Straub "B". Comp. 8-16-55. IP 42 BOP & 12 BW TD 3138' PB 3100' Rosiclare ls., top 3090' Spd. 7-18-55 Acidized 3000 gals. Clay City Cons. Pool.

33, NW NE NW. Ashland Oil & Refining Co. #3 W. F. Molt "A". Comp. 8-9-55 IP 56 BOP after fracture treatment TD 3066' PB 3030' Aux Vases ss., top 3016' Spd. 7-15-55 Clay City Cons. Pool.

33, NW NW NE. N. V. Duncan #1 I. L. Pierson. Comp. 8-30-55 IP 182 BOP after fracture treatment TD 3185' PB 3030' Aux Vases ss., top 3002' Spd. 8-8-55 Clay City Cons. Pool.

1N, 9E, Mount Erie Twp.

2, NW SE SW. Gulf Refining Co. #1 J. Rutger. D&A 8-23-55 TD 3361' Ste. Genevieve ls., top 3194' Spd. 8-10-55 WN (Mt. Erie North Pool).

33, NE SW SW. Calvert Drlg., Inc. #1 Hoffee. D&A 8-16-55 TD 3424' Ste. Genevieve ls., top 3302' Spd. 8-1-55 WN (Locust Grove Pool).

2N, 8E, Zif Twp.

19, NE SW SE. Pure Oil Co. #4 J. Z. Craft. Comp. 8-30-55 IP 96 BOP & 7 BW after fracture treatment TD 2962' PB 2951' Aux Vases ss., top 2907' Spd. 8-8-55 Clay City Cons. Pool.

1S, 6E, Berry Twp.

25, SE SE NE. A. C. Davis #1 C. E. Harris. Comp. 8-30-55 IP 54 BOP & 73 BW TD 3243' PB 3155' Aux Vases ss., top 3115' Spd. 8-2-55 Acidized 7000 gals. Clay City Cons. Pool.

1S, 8E, Jasper Twp.

16, NW NW SE. Slagter Producing #5 O. H. Gray "D". Comp. 8-9-55 IP 80 BOP & 29 BW after fracture treatment TD 3252' PB 3245' Aux Vases ss. & Rosiclare ls. Spd. 6-14-55 Clay City Cons. Pool.

21, SW NW NW. Slagter Prod. Co. #4 O. H. Gray "E". Comp. 8-30-55 IP 76 BOP & 35 BW after fracture treatment TD 3246' PB 3165' Aux Vases ss., top 3138' Spd. 7-9-55 Clay City Cons. Pool.

1S, 9E, Massilon Twp.

26, NE NW SW. A. C. Davis #1 Collins. Comp. 8-23-55 IP 175 BOP TD 3345' PB 3320' Lower Ohara ls., top 3284' Spd. 7-22-55 Acidized 3000 gals. Half Moon Pool.

WAYNE COUNTY (Continued)

1S, 9E, Massilon Twp.

26, SW SW NE. Skiles Oil Co. #2 V. Haines. Comp. 8-16-55 IP 500 BOP & F TD 3319' L.Ohara & Rosiclare ls. Spd. 7-7-55 Acidized 6500 gals. Half Moon Pool.

2S, 8E, Grover Twp.

15, NW NW SE. J. M. Roberts #1 L. E. Cockrun. Comp. 8-16-55 IP 220 BOP & F & 10 BW after fracture treatment TD 3242' Aux Vases ss., top 3204' Spd. 7-10-55 EXTENSION TO CLAY CITY CONSOL. POOL.

2S, 8E, Barnhill Twp.

36, SE SE SE. E. F. Moran, Inc. #1 Laws. D&A (SO) 8-16-55 TD 3435' Ste. Genevieve ls., top 3335' Spd. 8-1-55 WN (Barnhill Pool).

2S, 9E, Leech Twp.

23, NE NW NW. Eliz. K. Lewis #1 R. A. Gill. Comp. 8-30-55 IP 110 BOP & 10 BW TD 3388' PB 3315' Rosiclare ls., top 3298' Spd. 7-30-55 Acidized 1500 gals. Ellery Cons. Pool.

25, NW SW SW. George & Wrather #1 Pettigrew Comm. Comp. 8-16-55 IP 60 BOP & 50 BW after fracture treatment TD 3363' PB 3252' Bethel & Aux Vases ss. Spd. 7-1-55 Ellery Cons. Pool.

27, NW NE SE. New Illinois Midcontinent #1 T. Scott. D&A (SO) 8-23-55 TD 3422' Ste. Genevieve ls., top 3276' Spd. 7-31-55 Ellery Cons. Pool.

WHITE COUNTY

3S, 8E, Mill Shoals Twp.

32, NW NE SW. Texas Co. #24 A. J. Poorman "A". D&A (SO) 8-23-55 after fracture treatment TD 3450' St. Louis ls., top 3434' Spd. 7-19-55 Mill Shoals Pool.

3S, 11E, Gray Twp.

19, 330' from S. line, 1650' from W. line, Frac. Sec. E. H. Morris #6 E. H. Morris. Comp. 8-9-55 IP 64 BOP after fracture treatment TD 3108' PB 2751' Cypress ss., top 2700' Spd. 6-27-55 Phillipstown Cons. Pool.

30, 1650' from N. line, 2970' from W. line, Sec. Coy Oil, Inc. #2 W. M. Green et al. Comp, 8-30-55 IP 100 BOP after fracture treatment TD 2960' Bethel ss., top 2834' Spd. 7-16-55 Phillipstown Cons. Pool.

3S, 14W, Gray Twp.

19, SW SW SW. L. G. Miller #1 C. Brechner. Comp. 7-19-55 IP 18 BOP & 4 BW after fracture treatment TD 3100' PB 2880' Bethel ss., top 2840' Spd. 3-18-55 Phillipstown Cons. Pool.

30, NW NW SW. Coy Oil Co. #3 O. Green. D&A 8-23-55 TD 2851' Paint Creek ss., top 2804' Spd. 7-30-55 Phillipstown Cons. Pool.

3S, 11E, Gray Twp.

30, NE NE SW. R. A. Harris #3 Seifried "B". Comp. 8-23-55 IP 120 BOP after fracture treatment TD 2884' PB 2870' Bethel ss., top 2796' Spd. 7-27-55 Phillipstown Cons. Pool.

WHITE COUNTY (Continued)

4S, 8E, Mill Shoals Twp.

30, SW SE SE. R. Halbert #1 Anderson. D&A 8-9-55 TD 3555' Ste. Genevieve ls., top 3422' Spd. 7-25-55 WF.

4S, 9E, Burnt Prairie Twp.

2, 330' from N. line, 350' from E. line, SW NE. F. Thompson #1 Brown. D&A 8-9-55 TD 3451' Ste. Genevieve ls., top 3346' Spd. 7-6-55 Centerville Pool.

20, SW SW SE. Howard & Howell #2 Botsch. Comp. 8-9-55 IP 90 BOF after fracture treatment TD 3183' Aux Vases ss., top 3170' Spd. 7-7-55 Sumpter North Pool.

29, NE NE NW. Howard & Howell #1 Botsch. Comp. 8-9-55 IP 125 BOP after fracture treatment TD 3221' PB 3200' Aux Vases ss., top 3182' Spd. 6-22-55 Sumpter North Pool.

4S, 14W, Phillips Twp.

7, SW NW SW. Gulf Refining Co. #8 G. Parsons. Comp. 8-16-55 IP 70 BOP & 134 BW after fracture treatment TD 3081' Clore ss., Paint Creek ss., McClosky ls. Spd. 7-1-55 Phillipstown Cons. Pool.

32, 400' from S. line, 330' from E. line, SW NE. E. F. Moran, Inc. #1 M. C. Hen. Comp. 8-16-55 IP 12 BOP TD 2345' Tar Springs ss., top 2341' Spd. 6-18-55 New Harmony Cons. Pool.

5S, 9E, Carmi Twp.

29, SE SW SE. P. J. McIntyre #1 E. A. Vaupel. Drlg. 2797' 8-30-55 Spd. 8-20-55 WN (Roland Cons. Pool).

34, SE SW NE. Arrow Drlg. Co. #1 Zigler. D&A 8-30-55 TD 3340' Ste. Genevieve ls., top 3242' Spd. 8-12-55 Carmi Pool.

5S, 10E, Hawthorne Twp.

19, SE SE NW. Noah Pet. Co. #1 M. O. Winter. Drlg. 3100' 8-30-55 Spd. 8-20-55 WN (Carmi Pool).

25, SW SE SW. Gilliam Oil Co. #3 Bohleber-Gray. Comp. 8-9-55 IP 90 BOP after fracture treatment TD 3020' PB 2975' Aux Vases ss., top 2939' Spd. 6-29-55 Maunie North Cons. Pool.

25, SW SW SW. Herndon Drlg. Co. #5 Slemaker. Comp. 8-23-55 IP 1125 BOF after fracture treatment TD 3140' PB 3060' Aux Vases ss., top 2938' Spd. 7-25-55 Maunie North Consol. Pool.

25, SW SW SE. Oil Management #1 Bingman. D&A 8-23-55 TD 3055' Ste. Genevieve ls., top 2969' Spd. 8-8-55 Maunie North Cons. Pool.

26, SE NW SE. Tolklan Prod. Co. #4 F. H. Ackerman. Comp. 8-30-55 IP 264 BOF after fracture treatment TD 3170' PB 2975' Aux Vases ss., top 2939' Spd. 6-29-55 Maunie North Cons. Pool.

28, SW SW SW. E. P. DuPont, Jr. #5 Pomeroy. D&A 8-9-55 after fracture treatment TD 3167' Ste. Genevieve ls., top 3041' Spd. 3-29-55 Epworth Cons. Pool.

WHITE COUNTY (Continued)

5S, 10E, Hawthorne Twp.

28, NW SW SW. E. Paul DuPont, Jr. #6 Pomeroy. Comp. 8-16-55 IP 125 BOP after fracture treatment TD 3030' PB 3005' Aux Vases ss., top 2996' Spd. 4-15-55 Epworth Cons. Pool.

28, SE NW SW. Slagter Producing #1 W. Hanna. Comp. 8-9-55 IP 21 BOP & 80 BW after fracture treatment TD 3171' PB 3020' Aux Vases ss., top 2993' Spd. 6-15-55 Epworth Cons. Pool.

33, SW NE NW. Skiles Oil Corp. #5 Williams "B". D&A 8-16-55 TD 3017' Aux Vases ss., top 2998' Spd. 7-27-55 Epworth Cons. Pool.

35, SW SE SW. E. F. Moran, Inc. #1 F. Ackerman. Comp. 8-16-55 IP 12 BOP & 25 BW after fracture treatment TD 3120' PB 2995' Aux Vases ss., top 2948' Spd. 6-30-55 Maunie North Cons. Pool.

6S, 8E, Indian Creek Twp.

11, 330' from S. line, 360' from W. line, SW SE. Noah Pet. Co. #1 E. A. Harrell "A". Comp. 8-23-55 IP 14 BOP after fracture treatment TD 3100' PB 2620' Hardinsburg ss., top 2607' Spd. 4-30-55 Roland Cons. Pool.

13, NW SE NW. Bonelli Oil Co. #2 Robinson-Rosselot. Comp. 8-9-55 IP 68 BOP after fracture treatment TD 3001' PB 2720' Cypress ss., top 2691' Spd. 6-26-55 Roland Cons. Pool.

13, SW NE NW. Bonelli Oil Division #3 Robinson-Rosselot. Comp. 8-23-55 IP 32 BOP after fracture treatment TD 3105' PB 2723' Cypress ss., top 2698' Spd. 7-11-55 Acidized 1000 gals. Roland Cons. Pool.

6S, 9E, Herald Prairie Twp.

24, NW NW SE. Central Oil Prod. #1 M. Brown. Comp. 8-30-55 IP 168 BOP & F TD 3059' PB 3010' Rosiclare ls., top 2975' Spd. 8-10-55 Acidized 2000 gals. Storms Cons. Pool.

29, SW NW SE. Hampden Oil Co. #1 M. McGhee Comm. Comp. 8-30-55 IP 17 BOP & 20 BW after fracture treatment TD 2928' PB 2920' Bethel ss., top 2888' Spd. 6-18-55 Herald Cons. Pool.

6S, 10E, Emma Twp.

26, NW SW SW. Eastern Pet. #2 Pearce Hrs. "C". Comp. 8-30-55 IP 70 BOP after fracture treatment TD 2998' PB 2929' Cypress ss. & Rosiclare ls. Spd. 7-25-55 Acidized 3000 gals. Concord East Cons. Pool.

7S, 8E, Indian Creek Twp.

10, SE NE NW. J. Hinkle #1 Jones. D&A 8-16-55 after fracture treatment TD 3019' Aux Vases ss., top 2986' Spd. 7-9-55 Roland Cons. Pool.

12, SE SE SE. C. L. Lauderdale et al #1 Doerner. D&A 8-23-55 TD 3004' Ste. Genevieve ls., Spd. 8-6-55 Roland Cons. Pool.

12, SE SE NW. J. Simpkins #1 Moore "A". Comp. 8-16-55 IP 45 BOP after fracture treatment TD 2890' PB 2795' Bethel ss., top 2732' Spd. 6-27-55 Roland Cons. Pool.

WHITE COUNTY (Continued)

7S, 8E, Indian Creek Twp.

13, SE NW NE. F. J. Fleming #1 F. Doerner. Comp. 8-9-55 IP 528 BOF after fracture treatment TD 3019' PB 2935' Aux Vases ss., top 2910' Spd. 7-5-55 Roland Cons. Pool.

13, NW NE NE. F. J. Fleming #2 F. Doerner. Comp. 8-23-55 IP 432 BOF after fracture treatment TD 2977' PB 2935' Aux Vases ss., top 2908' Spd. 7-30-55 Roland Cons. Pool.

13, SE NE NE. F. J. Fleming #3 F. Doerner. Comp. 8-9-55 IP 936 BOF after fracture treatment TD 2982' PB 2950' Aux Vases ss., top 2920' Spd. 7-16-55 Roland Cons. Pool.

13, SW NE NE. Murvin & Stober #1 Lamp-Doerner Consol. Comp. 8-9-55 IP 330 BOF after fracture treatment TD 2956' PB 2940' Aux Vases ss., top 2914' Spd. 7-9-55 Roland Cons. Pool.

13, SE SW NW. Murvin & Stober #2 McGee-Beard. Comp. 8-9-55 IP 102 BOF after fracture treatment TD 2895' PB 2890' Aux Vases ss., top 2856' Spd. 7-20-55 Roland Cons. Pool.

7S, 9E, Herald Prairie Twp.

15, SW SE SE. Clark & Clark #1 Knight Hrs. D&A 8-16-55 TD 2956' Aux Vases ss., top 2918' Spd. 6-4-55 Herald Cons. Pool.

16, SW SW NE. Star Oil Co. #2 D. A. Bryant. Comp. 8-9-55 IP 28 BOP & 40 BW after fracture treatment TD 2934' PB 2920' Aux Vases ss., top 2903' Spd. 6-27-55 Herald Cons. Pool.

WILLIAMSON COUNTY

9S, 2E, West Marion Twp.

15, NW NE SW. New Illinois-Midcontinent #1 L. Wohlwend. Drlg. 1388' 8-30-55 Spd. 8-25-55 WF.

9S, 3E, East Marion Twp.

29, SW SW NE. B. A. Huffman #1 ----. Drlg. 630' 8-30-55 Spd. 8-28-55 WF.

9S, 4E, Crab Orchard Twp.

36, 350' from S. line, 330' from W. line, SE SW. Oil Management #1 R. Carney. D&A 8-23-55 TD 2746' Ste. Genevieve ls., top 2600' Spd. 8-5-55 WF.

10S, 4E, Stone Fort Twp.

11, NE NE NE. Oil Management, Inc. #1 Beasley. D&A 8-30-55 TD 2657' Ste. Genevieve ls., top 2547' Spd. 8-16-55 WF.

16, SW NE SW. Ashland #1 Stone Fort Corp. Drlg. 1255' 8-30-55 Spd. 8-26-55 WF.

29, SE NE NE. R. W. Portis #1 Charles. Drlg. 185' 8-30-55 Spd. 8-28-55 WF.

OLD WELLS REWORKED

CLAY COUNTY

3N, 7E, Stanford Twp.

4, 745' from S. line, 330' from W. line, SE NW. J. Bander (Was E. F. Moran) #1 Lynn Hrs. Tstg. 8-30-55 WN (Sailor Springs Cons. Pool). Formerly D&A.

EDWARDS COUNTY

2S, 10E, Albion Twp.

13, NE SE SE. Texas Co. #1 G. Works-North. Comp. 8-23-55 IP 72 BOP & 35 BW after fracture treatment TD 3116' Bethel ss., Aux Vases ss., McClosky ls. Albion Cons. Pool. Formerly a producer.

FRANKLIN COUNTY

7S, 4E, Cave Twp.

13, NE NE SE. I. White (Was Rutherford & Spires) #1 T. Ward & Great Lakes Carbon Corp. Comp. 8-16-55 IP 34 BOP & 8 BW after fracture treatment TD 3225' Aux Vases ss. Cantrell Cons. Pool. Formerly D&A.

GALLATIN COUNTY

9S, 10E, Shawnee Twp.

17, SE SE NW. H. D. Atha (Was Johnston Drlg. Co.) #1 E. Seelye. D&A 8-23-55 TD 3090' Shawneetown North Pool. Formerly D&A.

HARDIN COUNTY

12S, 10E, Battery Rock Twp.

11, NW NW NW. W. O. Lucas #1 Elsie Herrin. LOC 8-30-55. WF. Formerly D&A.

JEFFERSON COUNTY

1S, 1E, Grand Prairie Twp.

30, NW NE SW. J. L. McManamy #1 Miller. Comp. 8-23-55 IP 125 BOP after fracture treatment TD 1956' Cypress & Bethel ss. Irvington East Pool. Formerly a producer.

2S, 1E, Casner Twp.

35, SE SW SE. E. M. Self (Was Rock Island) #4 Winesburg. Comp. 8-16-55 IP 54 BOP after fracture treatment TD 2116' PB 2107' Rosiclare ss., top 2092' Woodlawn Pool. Formerly a producer.

3S, 1E, Blissville Twp.

2, 330' from N. line, 320' from E. line, SE. Magnolia Pet. Co. #2 Kaminski Est. Comp. 8-23-55 IP 92 BOP & 4 BW after fracture treatment TD 2150' PB 2142' Rosiclare ss., top 2095' Woodlawn Pool. Formerly a producer.

MADISON COUNTY

5N, 6W, Alhambra Twp.

2, SW NW SW. J. W. Steele (Was J. W. Eberhardt) #1 E. Kaufman. WOST 8-30-55 WN (Livingston South Pool). Formerly D&A.

RICHLAND COUNTY

3N, 9E, Becker Twp.

32, NW SW NW. P. Fulk et al #1 Annie Fulk (Was W. G. Murvin). D&A 8-16-55 TD 3690' Salem ls., top 3492' Clay City Cons. Pool. Formerly D&A.

SALINE COUNTY
8S, 6E, Raleigh Twp.
34, NW NE SE. S. Walker #1 Ruffo. D&A 8-30-55 TD 2115' Harrisburg Pool. Formerly D&A.

SANGAMON COUNTY
15N, 3W, Cooper Twp.
9, SW NW SE. J. W. Miloncus et al (Was A. C. Bayor) #1 M. E. Munson. D&A 8-9-55 TD 1780' Acidized 1500 gals. WN (Roby Pool). Formerly D&A.

WABASH COUNTY
2S, 14W, Compton Twp.
24, SE NE SE. J. D. Deputy & West Drlg. (Was Illinois Midcontinent) #1 M. Johnson. Comp. 8-30-55 IP 480 BOP & F after fracture treatment TD 2845' PB 2550' Cypress ss., top 2514' New Harmony Cons. Pool. Formerly D&A.

WASHINGTON COUNTY
3S, 1W, Dubois Twp.
7, NE SE SW. N. A. Baldridge et al (Was Milligan) #1 S. Kaminski. Tstg. 8-30-55 WN (Dubois Pool). Formerly D&A.

WAYNE COUNTY
1N, 5E, Orchard Twp.
14, NW SE NW. E. E. Spencer (Was R. Halbert) #1 H. Henson. LOC 8-30-55 WN (Johnsonville West Pool). Formerly D&A.

1N, 6E, Indian Prairie Twp.
2, NE SW NE. Sun Drlg. Co. (Was B. Lambert) #1 A. A. Faverty. Tstg. 8-30-55 WN (Johnsonville North Pool). Formerly D&A.

3, SW NW NE. Sun Drlg. Co. (Was Skiles Oil) #1 C. C. Howe. Comp. 8-23-55 IP 95 BOP & 30 BW after fracture treatment TD 3314' PB 3265' Rosiclare ss., top 3212' EXTENSION TO JOHNSONVILLE NORTH POOL. Formerly D&A.

2N, 8E, Zif Twp.
21, W½ SE NW. Pure Oil Co. #1 C. Hosselton "A". Comp. 8-9-55 IP 10 BOP & 37 BW TD 3690' PB 3671' Salem ls., top 3470' Acidized 500 gals. Clay City Cons. Pool. Formerly D&A.

WHITE COUNTY
6S, 11E, Emma Twp.
29, SW SE NW. R. A. Hose (Was B. R. Gallagher) #1 Westergard. SD 8-30-55 WN (Maunie South Pool). Formerly D&A.

7S, 8E, Indian Creek Twp.
8, SW SW SE. N. V. Duncan (Was H. D. Atha) #1 C. Carroll. Comp. 8-30-55 IP 121 BOP & 5 BW after fracture treatment TD 3095' PB 3000' Aux Vases ss., top 2928' Roland Cons. Pool. Formerly D&A.

12, NW SE SW. Lynch Oil Co. (Was Deanor lease) #1 Porter. Comp. 8-9-55 IP 336 BOP & F after fracture treatment TD 3023' PB 2926' Cypress & Aux Vases ss. Roland Cons. Pool. Formerly a producer.

PRODUCING WELLS PLUGGED - JULY 27 to AUGUST 29, 1955*

Data furnished by Department of Mines and Minerals, Springfield, Illinois

Company	Farm and Well Number	Location	Total Depth in Feet	Date Plugged	Pool Name
		CLARK COUNTY			
Ward W. Dayton	Cooper #2	SW NW SW, 20-11N-10W	2080	6-13-55	Weaver
		CLAY COUNTY			
Deep Rock Oil Corp.	Thompson #1	W½ SE NE, 23-3N-6E	2996	7-20-55	Flora
H. B. Townley	L. W. Stanford #1	NE SW SE, 9-3N-7E	3005	8-13-55	Sailor Springs Cons.
		CLINTON COUNTY			
Henry Loeb et al	Leopold Deters #19	976' SL, 1148' WL, SW, 2-2N-3W	1053	7-29-55	Carlyle
Gulf Ref. Co.	M. Felton #5	663' SL, 330' WL, SW NE, 35-2N-1W	2905	8-12-55	Centralia
Gulf Ref. Co.	Adams-Felton #3	552' NL, 331' EL, NE NE NW, 1-1N-1W	2901	8-10-55	"
Gulf Ref. Co.	Adams-Schmitz #1	645' NL, 335' EL, SE NE, 2-1N-1W	2897	7-23-55	"
Gulf Ref. Co.	M. Felton #4	663' SL, 903' WL, SW NE, 35-2N-1W	2912	8-13-55	"
		CRAWFORD COUNTY			
Forest Oil Corp.	C. H. Headley	155' NL, 170' EL, SE SE NW, 9-7N-13W	1037	8-3-55	Main Cons.
		EDWARDS COUNTY			
Allen Bros.	Schock-Funkhouser City of Albion #1	1016' NL, 269' EL, SW, 1-2S-10E	3220	7-23-55	Albion Cons.
Inland Producers	Gilbert Harms #4	NE SE NE, 19-1S-14W	2718	7-25-55	Bone Gap Cons.
" "	" " #2	SW SE NE, 19-1S-14W	2722	7-28-55	" " "
Sanders & Fye	P. Gaede #1	W½ SE SE, 6-1N-11E	3261	8-18-55	Parkersburg Cons.
		FAYETTE COUNTY			
Carter Oil Co.	Orville Mills #3	SW SW NW, 28-8N-3E	1579	8-10-55	Louden
		GALLATIN COUNTY			
Inland Producers	George H. Allen #1	SE NW SW, 8-8S-8E	3025	8-5-55	Omaha South
T. Glass	Ivan West #1	NW SW NE, 26-7S-8E	2587	7-29-55	Roland Cons.
		HAMILTON COUNTY			
H. W. Bracy Co.	Tennison #1	SE SE SE, 28-3S-5E	3319	7-21-55	Dahlgren

* Includes some wells plugged earlier but not previously reported.

PRODUCING WELLS PLUGGED - JULY 27 to AUGUST 29, 1955 (Continued)

Company	Farm and Well Number	Location	Total Depth in Feet	Date Plugged	Pool Name
		LAWRENCE COUNTY			
Ohio Oil Co.	Lawrence Co. Infirmary #7	600' NL, 350' WL, SW NW, 4-3N-12W	957	8-12-55	Lawrence
" " "	Phillip Moore #5	180' NL, 150' EL, NE NW SW, 4-3N-12W	966	8-5-55	"
" " "	" " #3	1120' NL, 200' WL, NW SW, 4-3N-12W	966	7-28-55	"
		MACON COUNTY			
Sun Oil Co.	C. Heerdt #1	NW NE SW, 6-15N-1E	2054	6-27-55	Blackland
		MARION COUNTY			
Nat'l. Assoc. Pet.	D. W. Stuart #1	SE NE NE, 21-4N-4E	2366	8-10-55	Miletus
John Mazanek	John Mazanek #1	NW NW SW, 36-4N-2E	1947	7-14-55	Alma
		RICHLAND COUNTY			
Don Baines	Ritter #1	SW SE SE, 2-2N-8E	3034	8-17-55	Clay City Con.
		WAYNE COUNTY			
Walter Pigorsch	Jas. O. Malley #1	SW NW NW, 17-2S-8E	3283	8-4-55	Clay City Con.
Floyd & Henson	Chas. Blackburn #1	NW SW SE, 12-1S-7E	3220	8-3-55	" " "
L. F. Jordan	McGehee Comm. #1	72' SL, 486' WL, NW NW, 14-1S-7E	3154	8-2-55	" " "
Chris Pearson	D. E. Spencer #4	NW SE NE, 28-1S-6E	3053	7-28-55	Johnsonville Cons.
W. O. Lucas	Frank Jones #1	E½ NW NE, 13-1N-5E	3099	7-30-55	Johnsonville West
		WHITE COUNTY			
First Nat'l. Pet.	F. Karch #1-A	NW SW NE, 24-6S-10E	2887	8-12-55	Maunie N. Con.
" " "	" " #6-A	365' SL, 365' EL, SW NE, 24-6S-10E	2260	8-13-55	" " "

DRY HOLES PLUGGED - JULY 27 to AUGUST 29, 1955*

Data furnished by Department of Mines and Minerals, Springfield, Illinois

Company	Farm and Well Number	Location	Total Depth in Feet	Date Plugged	Wildcat or Pool Name
		ADAMS COUNTY			
A. W. Neal	Perry #1	330' NL, 880' WL, SW, 15-1N-5W	873	7-4-55	Wildcat
		BOND COUNTY			
Little Wabash Oil Prod. Co.	Phillip Willman #1	400' NL, 330' EL, NW SE, 13-5N-4W	685	8-24-55	Wildcat
Clyde Bassett	Collman #1	SW NW NW, 15-5N-4W	763	7-28-55	Old Ripley
		CHRISTIAN COUNTY			
V.S. & S. Drlg. Co.	Etheridge #1	SE SW NW, 21-12N-1W	2607	8-22-55	Wildcat
Wm. Reeter & K. Kirstein	Samples#1	NE NE SW, 15-14N-3W	1840	7-31-55	"
Lawrence Harvey	Aulich-Dugan Hrs. Comm. #1	330' SL, 376' EL, NW NW, 9-13N-3W	1837	8-14-55	"
Arnold Valter	Carl M. Denkert "C" #2	530' SL, 330' WL, NE SW, 16-14N-3W	1760	8-18-55	Edinburg West
		CLARK COUNTY			
A. J. Holderman	Connelly #1	NW NW NE, 14-9N-14W	437	7-18-55	Johnson North
		CLAY COUNTY			
Skiles Oil Corp.	W. A. Smith #1	SW NE NE, 5-3N-8E	3080	8-4-55	Wildcat
Theodore R. Lindsay	Wilson #1B	SW SE NW, 28-4N-8E	3072	8-6-55	"
Sun Drlg. Co.	C. Hoffman #1	NW SW SW, 5-4N-5E	2758	8-12-55	"
Sanders & Fye Drlg. Co.	M.L. Lewis #1	NW SE NW, 16-2N-7E	3123	7-30-55	Stanford So.
Merle Williams	Dunnigan Hrs. #1	SE NE NW, 14-3N-6E	3112	8-14-55	Flora
Don Slape	A. Jorgenson #1	SE NW NE, 24-4N-8E	3059	8-7-55	Passport So.
Ben Her Oil Co.	C. G. Lewis #1	NE NW SW, 17-5N-7E	2837	8-7-55	Sailor Springs Cons.
		CLINTON COUNTY			
Paul Schoendienst	Brown #1	330' NL, 980' EL, W½ NW, 31-2N-2W	1040	8-20-55	Wildcat
Jas. N. Hockman	F. Huelsmann Comm. #1	NE SW SE, 3-2N-4W	2344	7-31-55	"
Shulman Bros.	A. G. Koch #1	250' NL, 250' EL, SW SW, 14-2N-4W	2295	8-10-55	"
F. G. Graebel	Zimmerman #1	SW SW NW, 19-2N-1W	2975	8-1-55	"
T. M. Conrey	Lafe Noller #1-B	990' SL, 560' EL, SE, 21-2N-1W	1464	8-26-55	Shattuc
C & S Drlg. Co.	Schorer #1	NE NW NW, 11-2N-3W	1060	8-18-55	Carlyle
Al Schiermann	Harold Prasuhn #1	330' SL, 1930' WL, SW, 31-2N-2W	1085	8-2-55	Huey South
		COLES COUNTY			
Gordon Oil Co.	C. E. Grey #2	NW SE NW, 3-11N-7E	2031	7-17-55	Mattoon

* Includes some wells plugged earlier but not previously reported.

DRY HOLES PLUGGED - JULY 27 to AUGUST 29, 1955 (Continued)

Company	Farm and Well Number	Location	Total Depth in Feet	Date Plugged	Wildcat or Pool Name
		CRAWFORD COUNTY			
Mahutska Oil Co.	Dail Weger #1-A	NE NW SW, 11-5N-12W	1557	8-12-55	Main Cons.
W.T. Frederking & A.P. Wagerman	Rosborough Hrs. #1	NW NW SW, 5-5N-12W	1432	8-8-55	" "
Athene Development Co.	David F. Montgomery #1	NW NW NW, 8-5N-12W	1416	8-8-55	" "
Kenneth C. Tate	Max Hodson #3	SW SE NE, 7-5N-11W	1007	8-9-55	" "
Jerry O. Tillery	Geeseman #1	330' SL, 265' WL, NE NE, 21-6N-12W	972	7-30-55	" "
		CUMBERLAND COUNTY			
Dixon-Frehling	Schumacher #1	NE NW SW, 31-9N-7E	2572	8-12-55	Lillyville
		EDGAR COUNTY			
Walter Henigman	Bussart #5	340' SL, 435' EL, SE NE, 9-13N-13W	458	7-28-55	Dudley
R. I. Thompson	Lacy #1	NE SE NW, 15-13N-14W	599	7-12-55	Wildcat
		EDWARDS COUNTY			
Herndon Drlg. Co.	Ivan J. Bunting #1	SE SE NW, 10-2S-10E	3390	7-29-55	Wildcat
Noah Pet. Co.	Thomas W. Smith #1	NE NW SW, 20-2S-10E	3364	8-2-55	Ellery Con.
Cullum & Lawhead	Flossie Proctor #2	NE SE NW, 20-2S-10E	3331	8-17-55	" "
Ind. Farm Bureau	Albert C. Smith #1	SE NE NE, 31-2S-10E	3226	7-31-55	" "
New Ill. Mid-Continent Oil Co.	Zeta G. Bower #1	NW SW NW, 21-2S-10E	3371	7-30-55	" "
Roy Pledger	Lewis Feiber #1	NE SE NE, 8-2S-14W	3068	8-6-55	Browns South
		EFFINGHAM COUNTY			
Faith Oil Co.	George Deters #1	NW NW SW, 34-7N-7E	2870	8-25-55	Wildcat
Wm. M. Cartwell	Amy Cole #1	NW NW SE, 19-9N-4E	1754	8-18-55	"
		FAYETTE COUNTY			
E. F. Moran	Helen Ruth Scales #1	SW SW SW, 14-7N-3E	2011	7-25-55	Wildcat
		FRANKLIN COUNTY			
C. E. Brehm	Chas. H. Watson et al trustees "A" #1	NE NW NW, 11-7S-4E	3312	8-4-55	Wildcat
C. E. Brehm	Bayless #1	SE SE NE, 25-7S-4E	3156	8-3-55	"
C. E. Brehm	Moses Pulverman et al trustees "A" #1	SE NW NE, 2-7S-4E	3314	8-13-55	"
Joe Simpkins	Earnheart #1	334' NL, 326' EL, NE NW, 11-6S-1E	2852	8-6-55	Christopher Con.
		GALLATIN COUNTY			
Partlow & Cochonour	P. C. Cox #1	NE SE NW, 18-8S-8E	3035	8-16-55	Wildcat
Davis Lambert	Paul Smith #1	SE NW SE, 19-8S-9E	3045	7-31-55	"
H. E. Morris	John Bailey #1	NW SW NE, 32-7S-10E	2929	7-23-55	Inman E. Cons.

DRY HOLES PLUGGED - JULY 27 to AUGUST 29, 1955 (Continued)

Company	Farm and Well Number	Location	Total Depth in Feet	Date Plugged	Wildcat or Pool Name
		GALLATIN COUNTY (Continued)			
W. O. Lucas	J. L. Dolan #2	SW NE NW, 30-8S-10E	2850	8-7-55	Inman West Con.
Eakle & Holder Pet. Co.	Minnie Westphaelinger et al #3	SE SE SW, 12-8S-9E	2972	8-8-55	" " "
Atlas Drlg. Co.	Randall #1	990' NL, 330' EL, NW NW, 6-9S-10E	2810	7-31-55	Ab Lake West
Sun Oil Co.	Lucy L. Miller #4	NW SW SE, 7-9S-10E	2975	7-27-55	Shawneetown N.
N. L. Grant	Hutton #1	SW SW SE, 6-8S-8E	2951	7-31-55	Omaha South
Nash Redwine	Chapman #1	NE NW SW, 19-8S-9E	3160	8-11-55	Ridgway
		HAMILTON COUNTY			
H. H. Weinert	Frank & G.V. Cusic #1	NW NW NE, 13-7S-7E	3237	8-4-55	Wildcat
Oil Capitol Corp.	Degenhart "A" #1	SW NE SW, 36-3S-5E	3453	8-12-55	"
Collins Bros.	Lavada Brockett #1	SE NE NW, 35-4S-7E	3470	6-6-55	Bungay Cons.
Ham & Hurt	Carroll #1 et al	SE NE SW, 26-6S-5E	3306	8-14-55	Dale Cons.
W. J. McGlasson	Waller #4	330' NL, 518' EL, SE NE, 8-7S-5E	2957	8-11-55	Cantrell Cons.
W. J. McGlasson	Herman Barnett #7	SW NW NE, 8-7S-5E	3273	7-30-55	" "
W. J. McGlasson	Herman Barnett #8	SE NW NE, 8-7S-5E	3303	8-10-55	" "
F. L. Dittmeier	Hinchliff-Long et al #1	NW SW SE, 9-7S-3E	3415	8-14-55	" "
		IROQUOIS COUNTY			
J. E. Carter	Purget #1	SW SE NE, 19-26N-12W	1051	6-29-55	Wildcat
		JASPER COUNTY			
M. M. Spickler	Leonard Frichtle #1	NE NE NW, 30-7N-10E	2934	7-20-55	Wildcat
M. L. VanFossan	Ruth Danforth #3	NE NE NE, 9-5N-10E	2850	7-27-55	Clay City Con.
M. L. VanFossan	Hunt #4	SW NE SE, 36-6N-9E	3017	8-15-55	" " "
		JEFFERSON COUNTY			
Hoskins & Ward Oil Co.	G.E. Schwartz #1	NE SE NE, 25-1S-2E	2540	8-13-55	Wildcat
C. R. Winn	Sinclair #1	SE NE NW, 5-1S-3E	2649	8-5-55	Kell
Dixon & Frehling Prod. Co.	Waite Heirs #1	NW SW SW, 23-1S-3E	2806	8-10-55	Divide West
		LAWRENCE COUNTY			
Harold Brinkley	L. Ensor #1	2310' NL, 1650' EL, NE, 8-2N-11W	1760	8-6-55	Lawrence
Frank Lyons	Clark #1	1502' NL, 1440' WL, NW, 21-3N-11W	1918	8-12-55	"
D. J. Houchins	Girls Scouts #1	868' SL, 898' EL, NE SE, 8-3N-12W	1622	7-27-55	"
Forsythe & Kime	Jacobs #1	SW NW NW, 8-4N-12W	1800	7-30-55	"
Don McCumber	Finley #1	NE SE SE, 18-3N-12W	1884	7-26-55	"
D-T Drlg. Co.	H. Gillespie #2	NE NE NE, 10-2N-12W	820	8-3-55	"

DRY HOLES PLUGGED - JULY 27 to AUGUST 29, 1955 (Continued)

Company	Farm and Well Number	Location	Total Depth in Feet	Date Plugged	Wildcat or Pool Name
		LAWRENCE COUNTY (Continued)			
Sun Oil Co.	Gray-Gerhard #1	NE SW SW, 18-4N-10W	3005	8-10-55	Russellville
		LOGAN COUNTY			
Henry L. Litterly	Litterly #1	SW SE NW, 35-18N-3W	1291	8-12-55	Wildcat
		MACON COUNTY			
Paco Pet. Corp.	Lynn Wagner #1	SW SE SE, 5-16N-4E	2445	8-3-55	Wildcat
Athene Dev. Co.	Vulgamott #1	C SE NE, 8-16N-4E	2444	6-25-55	"
		MACOUPIN COUNTY			
Edgar White	Vincent Bollm #1	SW NW NW, 28-9N-7W	610	7-29-55	Wildcat
		MADISON COUNTY			
Wilfred L. Knoche	Goebel #1	530' SL, 1210' WL, SW SW, 19-6N-7W	570	7-22-55	Wildcat
O. R. Shull	Chas. Meyers #1	363' SL, 535' EL, SW NW, 24-6N-7W	580	8-6-55	"
Davis et al	Jamison #1	NE NE SW, 5-6N-10W	1371	8-9-55	"
Joseph Kesl, Jr.	Herman Brase #7	330' NL, 670' EL, NW SE, 19-6N-6W	591	8-1-55	Livingston
		MARION COUNTY			
Rhea Fletcher	Evans Henson #1	380' NL, 330' EL, SW NE, 21-2N-4E	2888	7-25-55	Wildcat
Walter O. Geick	Fred Gregary #1	NE NE NW, 22-2N-4E	2807	7-25-55	"
Union Const. Eng. Co.	H.W. Hawkins #1	NE SE NW, 29-1N-4E	2921	7-16-55	Exchange East
		MONTGOMERY COUNTY			
Chandler Floyd	Chandler #1	SW NW NE, 7-9N-4W	601	8-3-55	Wildcat
Arthur Larsen	Blackburn #1	SE SW SW, 5-7N-2W	2362	8-17-55	"
Edgar White	Manko #1	SE NW SW, 20-8N-5W	626	8-16-55	"
		PIATT COUNTY			
H. F. Robison	Wagoner Estate #1	NE NE SE, 24-17N-4E	2420	6-24-55	Wildcat
		RANDOLPH COUNTY			
Carl Wilson	Jensen #1	400' NL, 460' EL, NW NW, 19-4S-8W	1207	7-30-55	Wildcat
		RICHLAND COUNTY			
Breuer-Robison Oil Co.	H.B. Peff #1	NW SE NW, 29-5N-10E	3463	8-6-55	Clay City Con.
Joe Bander	Ingram #1	NW NW NE, 25-4N-10E	3135	8-17-55	Olney Cons.
Calvert Drlg.	James McVeigh #2	S½ SW NW, 15-2N-14W	3126	8-16-55	Parkersburg Cons.

DRY HOLES PLUGGED - JULY 27 to AUGUST 29, 1955 (Continued)

Company	Farm and Well Number	Location	Total Depth in Feet	Date Plugged	Wildcat or Pool Name
		SALINE COUNTY			
Oil Management, Inc.	Woolard-James Unit #1	NE NE NW, 27-8S-6E	3010	8-4-55	Wildcat
Wayne Misener	Marshall Saylor #1	SW SE SE, 3-10S-6E	1630	8-3-55	"
John Stelle Assoc.	Frank H. Sutton #1	NW NE SW, 28-8S-7E	2919	7-27-55	"
Paco Pet. Corp.	Ezbon Allyn et al #1	SW SW NE, 11-9S-7E	3044	8-2-55	"
Walter Duncan	Sahara Coal Co. #1	315' SL, 300' WL, NE SE, 26-8S-6E	3020	7-30-55	"
Herndon Drlg. Co.	Williams #1	NE SE SE, 33-7S-5E	3311	7-27-55	"
George S. Engle	Louis Wiedeman #1	SE NE SE, 35-9S-6E	2590	7-28-55	"
V. I. Helgen	Murphy #1	NE SW SE, 23-10S-5E	2353	8-1-55	"
Roy Pledger	J. B. McFarland #1	NW NE NW, 6-10S-7E	2600	8-9-55	"
Sunray Mid-Continent Oil Co.	J. M. Wise #1	SE NE SW, 11-10S-6E	2490	8-11-55	"
Sunray Mid-Continent Oil Co.	Partain #1	NW SE NE, 15-10S-6E	1982	8-22-55	Mitchellsville
Sunray Mid-Continent Oil Co.	Ada Sisk #6	SE NE NE, 15-10S-6E	1562	8-29-55	"
Sam G. Walker	Verlie O. James #1	SE SW NE, 34-8S-6E	2095	7-21-55	Harrisburg
Sam G. Walker	B. James #2	290' NL, 300' EL, SW NE, 34-8S-6E	1510	8-4-55	"
Olen D. Sharp	John Griffin #1	NE NW SE, 20-8S-6E	3075	8-25-55	Raleigh South
C. E. O'Neal & Co.	Ezra Galbraith et al #1	NW NW SE, 20-8S-6E	3080	8-11-55	" "
Walter Duncan	Cook-Speer #9	NE NW NW, 22-8S-7E	2228	8-22-55	Eldorado Cons.
H.V. Spires & Calvert Drlg.	Farris #3	SW SW SW, 17-8S-7E	2257	8-9-55	" "
Allen Beard	Harry Hunter #1	300' NL, 330' WL, SW NE, 21-8S-7E	2942	8-16-55	" "
Albert Gentles	Marjorie White #1	300' NL, 450' WL, NW NE, 19-8S-7E	2965	8-15-55	" "
Calvert Drlg.	L. Dodd #2	NW SW NW, 11-8S-7E	2240	8-26-55	" "
C, E. Brehm	Ibor V. Hall #1	SW SE SW, 19-7S-5E	3193	8-19-55	Cantrell Cons.
		SANGAMON COUNTY			
J. W. Miloncus	Taft #2	SE NE NW, 10-15N-3W	1835	8-1-55	Roby
B. M. Heath	Springfield Marine Bank #2	SE SE SW, 15-14N-4W	1890	7-28-55	Wildcat
B. M. Heath	A. L. Larson #1	SE SE SE, 20-14N-4W	1840	8-7-55	"
K. Hirstein & Wm. Reeter	C.E. Fairchilds #1	NW SE NW, 14-15N-4W	1800	8-6-55	"
Kaybee Oil Co.	A. R. Ayers #1	SE NW NW, 13-14N-4W	1830	8-16-55	"
		VERMILION COUNTY			
Laverne H. Leyh	D. Allison #2	E½ NW SE, 8-21N-11W	1289	6-26-55	Wildcat
		WABASH COUNTY			
Paco Pet. Corp.	Norman Marriott #1	SW SE NW, 25-1S-14W	2926	8-6-55	Wildcat

DRY HOLES PLUGGED - JULY 27 to AUGUST 29, 1955 (Continued)

Company	Farm and Well Number	Location	Total Depth in Feet	Date Plugged	Wildcat or Pool Name
		WABASH COUNTY (Continued)			
Gaines & Brinkley	Harris #1	NW SW SW, 17-1N-12W	1602	8-10-55	Allendale
Coon Creek Oil Co.	Leck-Litherland #2	NW NE NE, 7-1N-12W	1560	8-9-55	"
S. W. Bardill, Inc.	Bertha & Anna Shultz #2	SW NW SE, 31-2S-13W	2852	8-15-55	New Harmony Cons.
S. W. Bardill, Inc.	Winiford Gray #4	400' NL, 530' WL, SW NE, 31-2S-13W	2856	8-14-55	" "
		WASHINGTON COUNTY			
E. A. Obering	Leo Pierjak #1	SW SW NW, 30-2S-1W	1510	8-16-55	Wildcat
Leland Monken	Sloat #1	SE SE SE, 5-1S-1W	1516	8-4-55	"
Arnold R. Ferguson	Conrad Broeker #1	SW SW NE, 11-3S-5W	2504	7-31-55	"
Harry Mabry	John Pieszhalski #1-A	SE NW SW, 28-3S-1W	1544	7-25-55	"
E. A. Obering	Helen Krus #1	NE NE SW, 4-3S-2W	1441	8-13-55	"
F. L. Strickland	Charles Mill #1	NW NW SW, 31-2S-1W	3202	8-7-55	"
Sun Oil Co.	Amelia Duerkob #2	NW SW SW, 3-1S-4W	2498	8-4-55	Okawville No.
E. A. Obering	Baldwin #3	SE NE SE, 15-1S-4W	3505	8-7-55	Okawville
		WAYNE COUNTY			
Theo. R. Lindsay	Harlen Jones #1	SW SW NW, 6-1N-5E	3104	7-31-55	Wildcat
Alva C. Davis	J. J. Williams #1	NW NW NE, 10-3S-9E	3409	7-29-55	"
E. F. Moran, Inc.	Laws #1	SE SE SE, 36-2S-8E	3435	8-15-55	"
Calvert Drlg.	Hoffee #1	NE SW SW, 33-1N-9E	3422	8-11-55	"
Gulf Refining Co.	Jennie Rutger #1	NW SE SW, 2-1N-9E	3361	8-20-55	"
New Ill. MidContinent Oil Co.	Trula Scott #1	NW NE SE, 27-2S-9E	3422	8-15-55	Ellery Cons.
		WHITE COUNTY			
Ralph C. Halbert	Anderson #1	SW SE SE, 30-4S-8E	3555	8-5-55	Wildcat
Partlow & Cochonour	Ford Hrs. #1	330' SL, 990' WL, Frac. 7-5S-11E	3174	8-1-55	"
Paco Pet. Corp.	C. Conger #1	SE SE NW, 8-5S-9E	3416	7-30-55	"
Coy Oil, Inc.	Wm. M. Green et al #3	NW NW SW, 30-3S-14W	2851	8-12-55	Phillipstown Cons.
		WILLIAMSON COUNTY			
Arrow Drlg. Co.	Mandrell #1	SE SE NW, 31-8S-4E	2845	8-7-55	Wildcat
Oil Management, Inc.	Roy Carney #1	350' SL, 330' WL, SE SW, 36-9S-4E	2746	8-16-55	"
Oil Management, Inc.	Ralph R. Beasley #1	NE NE NE, 11-10S-4E	2657	8-28-55	"

ABBREVIATIONS USED IN THIS REPORT

Abd.—Abandoned
AF—After fracture treatment
BOF—Barrels of oil flowing
BOP—Barrels on pump
BW—Barrels of water
C—Center
CDU—Completion data unreported; to be given when available
CO—Cleaning out
Comp.—Completed
Crg.—Coring
Csg.—Casing
D & A—Dry and abandoned
Drlg.—Drilling
DST—Drill stem test
E—East ½
Fm.—Formation
Fsg.—Fishing
IP—Initial production
Loc.—Location
Ls.—Limestone
MIM—Moving in material
MIRT—Moving in rotary tools
MIST—Moving in standard tools
N—North ½
NE—Northeast ¼
NR—No report
NW—Northwest ¼
PB—Plugged back
POP—Putting on pump
RURT—Rigging up rotary tools
RUST—Rigging up standard tools
S—South ½
SD—Shut down
SDO—Shut down orders
SDR—Shut down for repairs
SE—Southeast ¼
SG—Show of gas
Sh.—Shale
SITR—Shut in tank room
SO—Show of oil
Spd.—Spudded or spudding
Ss.—Sandstone
SSO—Slight show of oil
SW—Southwest ¼
Swb.—Swabbing
Temp. abd.—Temporarily abandoned
TD—Total depth
Tstg.—Testing
Twp.—Township
UR—Underreaming
W—West ½
WF—Wildcat far (more than 2 miles from production)
WN—Wildcat near (½ to 2 miles from production)
WOC—Waiting for cement to set
WOST—Waiting on standard tools
330′ SL—330 feet from the south line

(10255—16M—2-55) 2

Some Recent Publications of Interest to
the Petroleum Industry
by
ILLINOIS GEOLOGICAL SURVEY
Urbana, Illinois

Ill. Pet. 66. Illinois Oil-Field Brines: Their Geologic Occurrence and Chemical Composition (1952). 25 cents.

Ill. Pet. 71. Oil and Gas Development in Illinois During 1953. Gratis.

Ill. Pet. 72. Oil Resources and Possibilities in Illinois. Gratis.

R.I. 170. Petrology and Sedimentation of Upper Chester Sandstones (1953). Gratis.

R.I. 172. Structural History of the Centralia Area (1954). 25 cents.

Cir. 160. Summary of Stratigraphy Shown in Geologic Cross-Section of Illinois Basin (1954 reprint). Geologic cross-section of Illinois basin, to accompany circular. Cross-section map $1.00. Circular gratis.

Cir. 180. Some Important Aspects of Water Flooding in Illinois (1952). Gratis.

Cir. 183. Short Papers on Geologic Subjects: (1) Some New Observations on Niagaran Reefs in Illinois. (2) The Chouteau Formation of Illinois (1953). Gratis.

Cir. 191. Filter Cake Formation and Water Losses in Deep Drilling Muds (1954). Translated from German. Gratis.

Cir. 193. Summary of Water Flood Operations in Illinois Oil Pools During 1953. Gratis.

Cir. 194. The Flow of Fluids through Sandstones (1955). Translated from German. Gratis.

Cir. 195. Faults and Other Structures in Southern Illinois (1955). Gratis.

Preliminary Structure Map of the "Trenton" in Illinois. Contours show sea-level elevation on top of the "Trenton" at 100-foot intervals. Size, 18 x 32 inches. 30 cents. (Jan. 1954).

Oil and gas development maps, in square units of 9 townships each, on a scale of 2 inches = 1 mile. Blue-line prints, revised every 3 months. Available for most of south-central Illinois between Decatur and Harrisburg, the Indiana line and Edwardsville. 60 cents each.

553.2805
ILL
cop.1

State of Illinois
William G. Stratton, Governor
Department of Registration and Education
Vera M. Binks, Director

Division of the
STATE GEOLOGICAL SURVEY
John C. Frye, Chief
Urbana, Illinois

No. 227 OIL AND GAS DRILLING REPORT September 1955

Monthly Report
OIL AND GAS DRILLING IN ILLINOIS

By

Virginia Kline and J. Van Den Berg

Summary by Counties

	Completed Wells	Producing Wells	Drilling Wells	Locations	Permits to Drill°	
					Total	Wildcat
Adams	1	0	0	1	1	1
Bond	12	8	6	1	9	2
Christian	3	0	3	1	3	2
Clark	5	2	5	0	14	1
Clay	25	16	18	1	40	6
Clinton	11	7	4	0	20	6
Coles	3	3	3	0	7	3
Crawford	13	6	21	1	55	3
Cumberland	0	0	0	1	1	1
Douglas	0	0	1	2	3	3
Edgar	0	0	2	0	2	1
Edwards	6	3	5	1	9	1
Effingham	7	3	6	1	8	0
Fayette	1	0	1	1	14	1
Franklin	3	0	8	1	7	4
Gallatin	22	11	15	3	14	2
Hamilton	18	9	7	3	18	2
Hardin	0	0	0	1	0	0

(Concluded on page 3)

Summary by Counties (Concluded)

	Completed Wells	Producing Wells	Drilling Wells	Locations	Permits to Drill°	
					Total	Wildcat
Iroquois	0	0	1	0	0	0
Jackson	0	0	0	0	1	1
Jasper	9	6	4	0	7	0
Jefferson	10	4	7	1	10	0
Jersey	0	0	2	0	0	0
Kankakee	1	0	1	1	2	2
Kendall	0	0	1	0	0	0
LaSalle	0	0	1	0	0	0
Lawrence	27	13	35	1	18	0
Logan	0	0	1	0	0	0
McDonough	2	0	0	1	0	0
Macon	2	0	1	2	1	1
Macoupin	1	0	4	0	4	2
Madison	1	0	5	2	7	5
Marion	7	2	2	0	4	0
Montgomery	3	0	1	1	3	2
Perry	1	0	0	0	1	0
Piatt	0	0	0	0	1	0
Pike	1	0	1	3	1	1
Randolph	1	0	1	0	2	1
Richland	14	9	2	0	7	1
St. Clair	0	0	2	2	1	1
Saline	30	12	26	6	38	9
Sangamon	3	1	0	6	7	3
Shelby	0	0	1	0	0	0
Tazewell	0	0	2	0	0	0
Union	0	0	0	0	1	1
Wabash	25	10	13	0	26	3
Washington	22	11	12	1	44	3
Wayne	27	20	19	0	28	1
White	31	19	38	3	32	5
Williamson	3	0	5	1	4	4
Winnebago	0	0	1	0	0	0
	351	175	294	50	475	85

° Issued by Department of Mines and Minerals, Springfield, Illinois, August 29 through September 24, 1955.

New Pools in September:

Stubblefield South, Bond County (C. E. Hoiles #1 Schmollinger, 6-4N-3W); Eldorado West, Saline County (Shure Oil #1 J. C. Baker, 14-8S-6E); Harco East, Saline County (Sun Oil #1 Upton, 25-8S-5E); Long Branch South, Saline County (T. R. Lindsay #1 S. J. Turner, 4-8S-6E).

Extensions to Pools in September:

Johnsonville West, Wayne County (E. E. Spencer #1 H. Henson, 14-1N-5E); Oak Point, Clark County (M & E Drlg. #1 Flint, 31-9N-14W); Bone Gap Consol., Edwards County (D. Baines #1 Colyer, 11-1S-10E); Beaver Creek South, Clinton County (Goldschmidt #1 Dixon, 6-3N-2W); Cooks Mills, Coles County (W. R. & D. Kuykendall #1 Mercer, 34-14N-7E); Mattoon, Coles County (Partlow & Cochonour #1 Scott, 6-11N-8E); Omaha East, Gallatin County (C. L. Lauderdale #1 Rogers, 1-8S-8E).

New Pays in Pools:

Pool	County	Producing Formation	Approximate Depth to Top, Feet
Oak Point	Clark	Aux Vases sandstone	1191
Cooks Mills	Coles	McClosky limestone	1838

Pool Revived: Maunie East, White County

Pool Abandoned: Sailor Springs Central, Clay County

The

GEOLOGIC COLUMN FOR SOUTHERN ILLINOIS

and lists of

OIL AND GAS POOLS AND PRODUCING STRATA IN ILLINOIS

is issued annually as a supplement to the Drilling Report.

New Pools Discovered from October 1954 through September 1955

Pool: County	Twp.	Range
October 1954		
Edinburg West: Christian	14N	3W
Baldwin: Randolph	4S	6W
Eldorado North: Saline (1)	8S	7E
November		
Cooks Mills East: Coles	14N	7E
Elliottstown East: Effingham	7N	7E
December		
Harco: Saline	8S	5E
New City: Sangamon	14N	4W
January 1955		
Exchange East: Marion	1N	4E
Samsville Northwest: Edwards	1N	10E
February		
None		
March		
Elkton: Washington	2S	4W
April		
Fishhook: Pike*	3S	4W
May		
None		
June		
Glenarm: Sangamon	14N	5W
Hoyleton West: Washington	1S	2W
Kincaid: Christian	13N	3W
July		
Cooks Mills Gas: Coles	14N	7E
Elba: Gallatin	8S	8E
Freeburg South: St. Clair	1S	7W
Mitchellsville: Saline	10S	6E
Okawville North: Washington	1S	4W
Raleigh South: Saline	8S	6E
St. Jacob East: Madison	3N	6W
August		
Cottage Grove: Saline	9S	7E
September		
Eldorado West: Saline	8S	6E
Harco East: Saline	8S	5E
Long Branch South: Saline	8S	6E
Stubblefield South: Bond	4N	3W

(1) Now included in Eldorado Consolidated.
* Completed in April; announced in June.

Well Completions in Illinois

Summary by Months, January 1954 - September 1955

	Pool Wells			Wildcat Wells				
	Oil	Gas	Dry	New Pools	Exten-sions	Dry Near(a)	Dry Far(b)	Total
1954								
Jan.	182	0	73	4	10	41	28	338(19)*
Feb.	94	1	56	0	2	11	11	175(4)
Mar.	82	0	51	2	9	24	12	180(8)
Apr.	123	1	64	3	4	27	21	243(6)
May	142	2	84	2	7	28	20	285(3)
June	135	1	63	5	1	23	21	249(11)
July	191	0	80	0	4	33	34	342(11)
Aug.	142	0	62	1	4	41	17	267(10)
Sept.	173	1	82	2	6	24	18	306(15)
Oct.	165	1	102	3	8	32	25	336(7)
Nov.	168	1	67	2	5	24	30	297(8)
Dec.	196	1	87	2	8	30	19	343(6)
	1,793	9	871	26	68	338	256	3,361(107)
1955								
Jan.	165	0	78	2	7	31	22	305(2)
Feb.	128	1	66	0	0	30	15	240
Mar.	133	0	60	1	1	25	17	237(4)
Apr.	173	0	79	1**	8	27	24	312(7)
May	143	1	64	0	4	25	21	258(4)
June	199	0	103	3	6	34	20	365(8)
July	245	1	90	7**	10**	54	31	438(12)
Aug.	155	2	93	1	12	30	28	321(5)
Sept.	169	0	96	4	7	53	27	356(5)

* Figures in parentheses refer to number of producing wells included in total which had previously been completed as dry holes.

(a) One-half mile to two miles from nearest production.

(b) Over two miles from nearest production.

** Includes one gas well.

Illinois Completions and Production

Since January 1, 1954

	Completions°	Producing Wells	Production (Thousands of barrels)1/ New Fields	Old Fields 2/	Total
1954					
January	319	196(19)a/	4,591	577	5,168
February	171	97(4)	4,401	564	4,965
March	172	93(8)	4,859	639	5,498
April	237	131(6)	4,780	631	5,411
May	282	153(3)	4,904	630	5,534
June	238	142(11)	5,045	672	5,717
July	331	195(11)	4,845	676	5,521
August	257	147(10)	4,738	669	5,407
September	291	182(15)	4,767	666	5,433
October	329	177(7)	5,353	669	6,022
November	289	176(8)	5,299	698	5,997
December	338	207(5)	5,548	719	6,267
	3,254	1,896(107)	59,130	7,810	66,940
1955					
January	303	174(2)	5,596	678	6,274
February	240	129	5,277	638	5,915
March	233	135(4)	6,011	738	6,749
April	305	181(7)	5,893	733	6,626
May	254	148(4)	6,236	742	6,978
June	357	205(8)	6,215	761	6,976
July	426	263(12)	6,106	805	6,911
August	316	170(5)	6,524*	800*	7,324**
September	351	181(6)	6,350*	800*	7,150**

* Estimated by Illinois State Geological Survey.

** Estimated by Illinois State Geological Survey from Oil and Gas Journal Report.

1/ Production figures based on Illinois Basin Scout Association's Pipe Line Production Report.

2/ Includes Devonian production at Sandoval and Bartelso.

o Includes only oil and gas producers and dry holes.

a/ Figures in parentheses refer to number of producing wells included in totals which had previously been completed as dry holes.

Wells in the New Pools*, September 27, 1955

County and Pool	Producing Wells	Abandoned Wells	Dry Holes	Drilling Wells	Locations
Bond: Dudleyville East	2	0	2	0	0
Old Ripley	43	0	12	3	0
Sorento	3	6	8	1	1
Stubblefield South	1	0	1	0	0
Woburn Consol.	85	14	33	2	0
Bond, Clinton: Beaver Creek	13	3	19	1	0
Bond, Montgomery: Panama	3	8	17	0	0
Christian: Assumption Consol.	155	16	23	0	0
Assumption South	1	2	4	0	0
Kincaid	1	0	0	2	0
Mt. Auburn Consol.	85	2	23	0	0
Pana	4	0	0	0	0
Christian, Sangamon: Edinburg West	25	2	18	2	0
Clark: Melrose	5	0	5	0	0
Melrose South	1	0	2	0	0
Oak Point	2	1	2	1	0
Weaver	31	7	10	0	0
Westfield East	6	7	22	0	0
Clay: Bible Grove South	2	1	4	0	0
Clay City West	16	6	19	0	0
Flora	33	11	21	3	0
Flora South	3	1	8	0	0
Hord	9	0	10	0	0
Hord South	22	0	10	0	0
Ingraham	26	6	16	0	0
Iola Central	1	0	1	0	0
Iola South	12	3	9	0	0
Kenner	38	8	15	0	0
Kenner North	28	4	8	0	0
Kenner West	30	0	5	0	0
Louisville North	2	0	1	0	0
Noble West	1	0	2	0	0
Oskaloosa	36	0	11	0	0
Oskaloosa East	2	1	6	0	0
Oskaloosa South	3	0	6	0	0
Passport	44	14	21	0	0
Passport West	3	0	4	0	0
Riffle	4	1	5	0	0
Sailor Springs East	1	9	3	0	0
Schnell South	2	1	3	0	0
Stanford South	14	6	12	0	0
Toliver East	4	0	8	0	0
Toliver South	1	0	0	0	0
Xenia	1	0	5	0	0
Xenia East	15	0	4	0	0
Clay, Effingham: Iola Consol.	185	41	73	4	0
Sailor Springs Consol.	639	110	272	8	0

Wells in the New Pools*, September 27, 1955 (Continued)

County and Pool	Producing Wells	Abandoned Wells	Dry Holes	Drilling Wells	Locations
Clay, Wayne, Richland, Jasper:					
Clay City Consol.	3065	974	1100	16	0
Clinton: Bartelso East	12	0	6	0	0
Bartelso South	2	1	3	0	0
Bartelso West	6	6	14	0	0
Beaver Creek South	23	17	36	0	0
Boulder	40	7	20	0	0
Carlyle North	34	6	25	0	0
Centralia West	3	6	9	0	0
Frogtown North	29	3	14	0	0
Hoffman	17	33	15	0	0
Huey	4	3	5	0	0
Huey South	10	0	4	0	0
Keyesport	7	6	10	0	0
New Memphis	31	0	6	2	0
New Memphis North	4	0	1	0	0
Posey	1	1	8	0	0
Posey East	2	0	0	0	0
Sandoval West	1	0	3	0	0
Shattuc	25	3	24	0	0
Clinton, Marion: Centralia	451	544	84	0	0
Coles: Cooks Mills	4	3	8	1	0
Cooks Mills Gas	1	0	0	0	0
Cooks Mills East	3	0	1	0	0
Mattoon	362	62	78	0	0
Westfield North	1	1	9	0	0
Crawford: New Hebron East	1	1	3	0	0
Cumberland: Hidalgo North	1	1	2	0	0
Cumberland, Effingham: Lillyville	8	0	8	0	0
Edgar: Dudley	63	12	48	0	0
Dudley West	1	0	2	0	0
Elbridge	27	11	9	0	0
Grandview	2	10	14	0	0
Edgar, Clark: Inclose	3	11	14	0	0
Edwards: Albion Central	2	0	0	0	0
Albion East	23	10	27	0	0
Bone Gap Consol.	34	23	28	0	0
Bone Gap East	1	1	6	0	0
Bone Gap West	1	0	0	0	0
Browns South	1	2	4	0	0
Ellery East	18	0	7	0	0
Ellery North	3	3	4	0	0
Ellery South	3	5	13	0	0
Mills Prairie North	2	0	1	0	0
Parkersburg South	6	2	11	0	0
Samsville North	10	6	12	0	0
Samsville Northwest	1	0	0	0	0
Samsville West	5	0	6	0	0
Edwards, Wabash: Browns	38	11	18	0	0

Wells in the New Pools*, September 27, 1955 (Continued)

County and Pool	Producing Wells	Abandoned Wells	Dry Holes	Drilling Wells	Locations
Edwards, Wayne: Ellery Consol.	151	18	76	4	0
Maple Grove Consol.	75	20	32	0	0
Edwards, White: Albion Consol.	361	52	156	2	0
Effingham: Bible Grove North	4	3	3	0	0
Eberle	5	1	4	0	0
Elliottstown East	1	0	1	1	0
Elliottstown North	2	0	4	0	0
Evers	3	1	7	0	0
Hill East	23	0	17	5	0
Mason	4	8	11	0	0
Mason North	8	2	3	0	0
Fayette: Laclede	2	2	3	0	0
Patoka West	14	3	10	0	0
St. James	140	52	25	0	0
St. Paul	14	4	7	0	0
Fayette, Effingham: Louden	1997	186	241	1	2
Franklin: Akin	13	2	12	1	0
Akin West	6	0	6	0	0
Benton	153	90	17	0	0
Benton North	49	6	23	1	0
Bessie	1	0	2	0	0
Christopher Consol.	15	1	1	0	0
Ewing	3	5	13	0	0
Sesser	27	9	17	0	0
Taylor Hill	2	1	4	0	0
Thompsonville East	6	0	7	0	0
Thompsonville North	50	21	43	0	1
Valier	1	0	1	0	0
West Frankfort	61	7	35	0	0
Whittington	28	2	29	0	0
Whittington South	10	0	4	0	0
Whittington West	2	11	5	0	0
Gallatin: Ab Lake	1	2	3	0	0
Ab Lake West	6	1	3	0	0
Elba	2	0	0	1	0
Inman East Consol.	296	28	74	2	0
Inman West Consol.	194	32	115	4	1
Junction	17	3	15	0	0
Junction East	2	0	3	0	0
Junction North	10	3	9	0	0
Omaha	44	9	37	1	0
Omaha East	2	0	2	0	0
Ridgway	1	1	6	0	0
Shawneetown East	3	0	3	0	0
Shawneetown North	3	1	3	1	0
Gallatin, Saline: Omaha South	5	1	5	0	0
Hamilton: Aden South	17	2	11	0	0
Belle Prairie	9	2	14	0	1
Blairsville West	8	2	10	0	0
Bungay Consol.	159	32	78	0	1

Wells in the New Pools*, September 27, 1955 (Continued)

County and Pool	Producing Wells	Abandoned Wells	Dry Holes	Drilling Wells	Locations
Cantrell North	9	0	8	0	0
Dahlgren	2	41	15	0	0
Dale Consol.	744	193	227	6	1
Thackeray	53	5	27	0	0
Walpole	93	4	54	0	0
Walpole South	2	0	7	0	0
Hamilton, Saline, Franklin:					
Cantrell Consol.	129	11	78	5	0
Jackson: Elkville	1	0	4	0	0
Jasper: Bogota	7	1	6	0	0
Bogota South	17	6	11	0	0
Hunt City South	2	2	4	0	0
Newton	2	2	5	0	0
Ste. Marie	18	7	10	0	0
Ste. Marie West	4	0	6	0	0
Wakefield North	1	0	4	0	0
Willow Hill East	7	11	19	0	0
Jefferson: Belle Rive	3	2	6	0	0
Boyd	107	8	12	0	0
Coil West	8	8	6	0	0
Cravat	9	2	6	0	0
Divide	8	5	7	0	0
Divide East	33	8	22	0	0
Divide South	4	0	9	0	0
Divide West	50	8	13	0	0
Ina	1	2	4	0	0
Ina North	1	0	3	0	0
King	76	14	55	1	0
Lynchburg	2	0	6	0	0
Markham City	11	8	9	0	0
Markham City West	29	5	12	1	0
Mt. Vernon	4	5	13	0	0
Nason	1	0	3	0	0
Reservoir	7	3	11	0	0
Roaches	7	6	13	0	0
Roaches North	32	2	8	0	0
Waltonville	3	1	6	0	0
Williams Consol.	35	1	11	1	0
Woodlawn	124	65	38	1	0
Jefferson, Washington:					
Irvington East	15	0	11	3	0
Jefferson, Wayne: Markham City North	9	9	9	0	0
Lawrence: Beman	12	11	5	0	0
Beman East	3	2	3	0	0
Lawrence West	23	1	12	1	0
Ruark	18	10	40	0	0

Wells in the New Pools*, September 27, 1955 (Continued)

County and Pool	Producing Wells	Abandoned Wells	Dry Holes	Drilling Wells	Locations
Ruark West Consol.	45	5	31	0	0
Russellville (gas)	1	59	18	0	0
St. Francisville East	18	0	7	0	0
Sumner	1	1	8	0	0
Macon: Decatur	6	0	3	0	0
Harristown	1	0	1	1	0
Oakley	6	2	1	0	0
Macon, Christian: Blackland	13	2	9	0	0
Macoupin: Carlinville North	1	6	6	0	0
Plainview	1	0	5	0	0
Staunton	1	0	2	0	0
Staunton West	1	0	4	1	0
Madison: Livingston	39	10	106	1	0
Livingston East	1	0	4	0	0
Livingston South	32	2	66	0	0
Marine	134	12	28	0	0
St. Jacob	42	11	6	0	0
St. Jacob East	1	0	0	0	0
Marion: Alma	3	2	6	0	0
Exchange	1	0	5	0	0
Exchange East	11	0	4	0	0
Iuka	35	2	13	0	0
Junction City South	1	0	5	0	0
Kinmundy	2	0	10	0	0
Miletus	12	3	6	0	0
Odin	28	1	11	0	0
Patoka	81	89	34	0	0
Patoka East	55	9	10	0	0
Patoka South	25	1	3	0	0
Raccoon Lake	46	1	17	0	0
Tonti	79	16	17	0	0
Wamac East	4	0	10	0	0
Marion, Clinton: Fairman	25	16	23	0	0
Marion, Jefferson: Salem Consol.	2233	511	151	0	0
Montgomery: Mt. Olive	2	5	8	0	0
Raymond	2	8	24	0	0
Raymond East	5	0	6	0	0
Morgan: Prentice	6	0	0	0	0
Waverly (gas)	8	0	6	0	0
Moultrie: Gays	4	1	2	0	0
Perry: Tamaroa	13	3	12	0	0
Pike: Fishhook	3	0	0	0	0
Randolph: Baldwin	2	0	1	0	0
Tilden	23	0	7	0	0
Richland: Amity	1	3	6	0	0
Calhoun East	5	0	9	0	0
Calhoun North	1	1	3	0	0
Olney Consol.	44	46	48	0	0
Olney South	32	5	17	0	0

Wells in the New Pools*, September 27, 1955 (Continued)

County and Pool	Producing Wells	Abandoned Wells	Dry Holes	Drilling Wells	Locations
Ritter	2	2	9	0	0
Ritter North	1	1	3	0	0
Schnell	2	2	7	0	0
Seminary	6	2	6	0	0
Stringtown	28	4	18	0	0
Richland, Clay: Passport South	4	1	9	0	0
Richland, Edwards: Parkersburg Con.	166	107	111	0	0
Parkersburg West	6	4	11	0	0
Richland, Jasper: Dundas East	53	6	39	0	0
Richland, Wayne: Calhoun Consol.	73	27	47	0	0
St. Clair: Freeburg South	1	0	0	1	0
Saline: Cottage Grove	1	0	0	1	0
Eldorado Consol.	196	2	62	12	1
Eldorado East	19	1	11	0	0
Eldorado West	1	0	0	0	0
Francis Mills	1	0	5	0	0
Harco	1	0	0	0	0
Harco East	1	0	0	1	0
Harrisburg	7	0	10	3	0
Long Branch South	1	0	0	0	0
Mitchellsville	1	0	2	0	0
Omaha West	5	1	5	0	0
Raleigh	36	0	8	0	0
Raleigh South	3	0	2	3	0
Roland West	1	0	5	0	0
Saline, Hamilton: Long Branch	5	2	18	0	0
Sangamon: Glenarm	1	0	0	0	0
New City	3	0	2	0	0
Roby	1	1	1	1	0
Shelby: Clarksburg	1	1	4	0	0
Lakewood	11	1	9	0	0
Shelbyville	1	4	6	0	0
Stewardson	5	1	1	0	0
Wabash: Bellmont	3	1	5	0	0
Browns East	42	10	17	0	0
Friendsville Central	2	3	3	0	0
Friendsville North	6	7	22	0	0
Gards Point	1	0	6	0	0
Gards Point North	1	0	4	0	0
Keensburg South	15	1	26	2	0
Lancaster Central	5	9	6	0	0
Lancaster East	4	0	12	0	0
Lancaster South	10	2	14	0	0
Lexington	7	4	12	0	0
Lexington North	1	1	3	0	0
Mt. Carmel	309	126	93	1	0
Rochester	25	9	21	0	0
Wabash, Edwards: Berryville Cons.	7	11	21	0	0
Wabash, Lawrence: Lancaster	58	42	38	0	0
Washington: Ashley	6	0	5	2	0

Wells in the New Pools*, September 27, 1955 (Continued)

County and Pool	Producing Wells	Abandoned Wells	Dry Holes	Drilling Wells	Locations
Beaucoup	14	0	2	0	0
Beaucoup South	19	2	12	0	0
Cordes	90	52	14	0	0
Dubois	37	13	27	6	1
Dubois Central	3	0	0	0	0
Dubois West	1	0	5	0	0
Elkton	2	0	1	0	0
Hoyleton West	1	0	0	0	0
Irvington	96	20	26	2	0
Irvington North	23	0	7	1	0
McKinley	1	18	13	0	0
Okawville	3	0	4	0	0
Okawville North	1	0	1	0	0
Posen	4	0	4	0	0
Posen North	1	0	1	0	0
Richview	3	0	6	0	0
Wayne: Barnhill	70	48	41	0	0
Coil	12	5	13	1	0
Covington South	3	5	7	0	0
Goldengate East	1	0	0	0	0
Goldengate North Consol.	22	5	20	0	0
Half Moon	32	4	14	1	0
Johnsonville Consol.	331	68	88	0	0
Johnsonville North	2	0	5	3	0
Johnsonville South	24	8	16	0	0
Johnsonville West	19	8	20	1	0
Keenville	47	6	21	0	0
Keenville East	3	0	3	0	0
Locust Grove	6	0	10	0	0
Locust Grove South	1	0	0	0	0
Mayberry	2	5	9	0	0
Mt. Erie North	6	5	19	0	0
Orchardville	8	0	5	1	0
Rinard North	9	1	10	0	0
Zenith	1	1	6	0	0
Zenith North	13	0	7	0	0
Zenith South	7	7	8	0	0
Wayne, Hamilton: Aden Consol.	80	18	25	1	0
Wayne, White: Goldengate Consol.	162	38	87	1	0
White: Black River	1	0	1	0	0
Burnt Prairie South	2	0	2	1	0
Carmi	4	4	15	0	0
Carmi North	4	2	9	0	0
Centerville	7	3	14	0	0
Centerville East	107	11	36	0	0
Concord Consol.	106	15	35	0	0
Concord East Consol.	13	4	16	0	0
Enfield	15	2	9	0	0
Epworth Consol.	58	5	42	1	0

Wells in the New Pools*, September 27, 1955 (Continued)

County and Pool	Producing Wells	Abandoned Wells	Dry Holes	Drilling Wells	Locations
Maunie East	1	1	1	1	0
Maunie North Consol.	117	14	46	5	0
Maunie South	107	24	39	2	1
New Harmony South (Ind.)	6	0	3	0	0
New Haven Consol.	29	2	9	0	0
Phillipstown South	2	0	4	0	0
Storms Consol.	176	55	48	1	0
Sumpter	9	1	14	0	0
Sumpter East	28	1	13	1	0
Sumpter North	7	0	7	0	0
Sumpter South	9	0	14	1	0
Sumpter West	1	0	2	0	0
Trumbull	24	10	31	0	0
Trumbull West	1	0	2	0	0
White, Edwards: Phillipstown Cons.	327	79	165	6	0
White, Gallatin: Herald Consol.	359	68	210	10	1
Roland Consol.	646	125	222	11	2
White, Hamilton, Wayne:					
Mill Shoals	172	44	66	0	0
White, Wabash, Edwards:					
New Harmony Consol.	1630	435	523	2	0
Williamson: Marion	1	0	0	0	0
	21,178	5,642	8,134	179	14

* Fields discovered since January 1, 1937, with the exception of those which have been abandoned.

Degree Days and Refined Petroleum Product Stocks a/

End of Month		Degree Days b/ Illinois Cities			Central Refining District Stocks c/			
		Cairo	Chicago Airport	Springfield Airport	Gasoline	Kerosene	Distillate	Residual
Nov.	1948	439	656	632	20,398	4,946	12,942	5,879
Nov.	1949	466	745	630	21,457	5,315	12,991	4,107
Nov.	1950	664	913	902	23,092	5,611	13,918	4,841
Nov.	1951	682	957	894	24,548	6,204	18,597	6,021
Nov.	1952	484	660	637	26,865	6,777	22,532	6,025
Nov.	1953	478	612	618	29,487	9,347	24,578	4,876
Dec.	1953	791	1,022	978	32,973	7,574	19,016	4,439
Jan.	1954	865	1,149	1,085	36,472	5,500	13,265	4,221
Feb.	1954	495	761	715	39,997	4,629	11,591	4,699
Mar.	1954	531	922	836	41,275	3,542	8,930	4,308
Apr.	1954	100	354	255	39,907	4,092	9,557	4,213
May	1954	103	275	219	39,366	5,060	13,013	4,265
June	1954	2	34	26	36,844	6,139	16,056	4,417
July	1954	0	0	0	35,650	7,638	20,473	4,746
Aug.	1954	0	0	3	34,605	8,764	23,409	4,510
Sept.	1954	3	31	33	33,232	9,270	25,439	4,448
Oct.	1954	210	329	332	33,221	9,615	27,050	4,653
Nov.	1954	466	666	658	31,012	8,807	25,152	4,199
Dec.	1954	768	1,020	967	33,470	7,296	19,132	3,660
Jan.	1955	838	1,238	1,143	37,115	5,925	15,350	3,371
Feb.	1955	681	1,007	933	39,949	4,481	10,718	2,964
Mar.	1955	492	854	762	39,785	3,885	9,554	3,127
Apr.	1955	73	239	167	37,146	4,577	11,572	3,407
May	1955	2	112	75	34,809	5,974	15,812	3,852
June	1955	9	47	35	33,073	6,911	19,077	4,451
July d/	1955	0	0	0	34,176	8,133	22,846	5,135
Aug. e/	1955	-	-	-	32,082	9,225	26,249	4,852

a/ Degree days, U. S. Weather Bureau; Stocks based on U. S. Bureau of Mines figures in thousands of barrels.

b/ Degree days are the number of degrees of temperature that the average temperature for each day falls below 65° F.

c/ Includes states of Illinois, Indiana, Kentucky, Michigan, Minnesota, W. Ohio, and Wisconsin.

d/ Degree days through July; Stocks as of July 29.

e/ Degree days not available; Stocks as of September 2. These figures reflect the situation resulting from the Whiting, Indiana, fire starting Saturday morning August 27. Losses in barrels: Gasoline 179,000; Kerosene 56,000; Distillate 98,000; Residual 401,000.

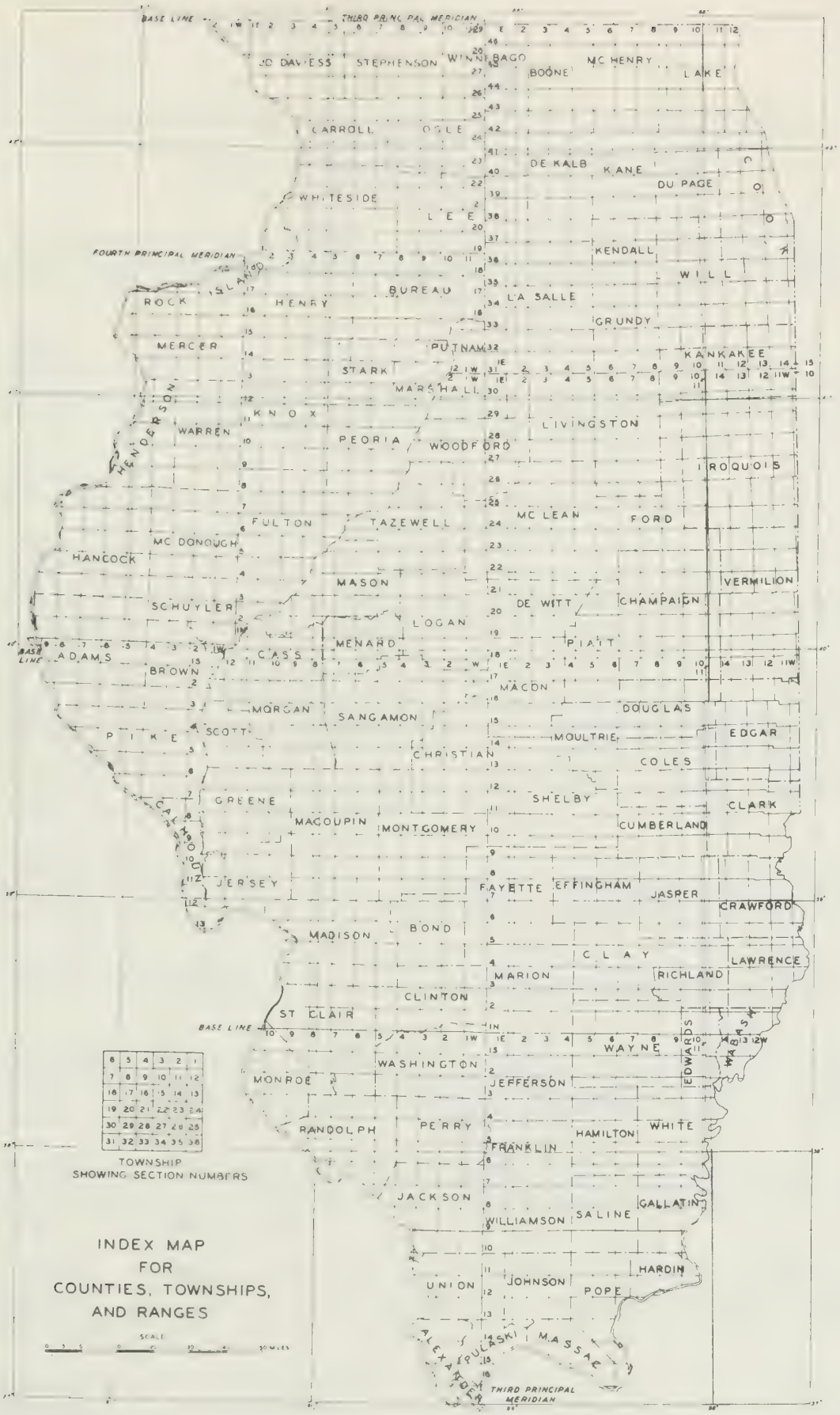

INDEX MAP
FOR
COUNTIES, TOWNSHIPS,
AND RANGES

DRILLING BY COUNTIES

WELLS COMPLETED BETWEEN AUGUST 31 AND SEPTEMBER 27, 1955,

AND WILDCAT WELLS DRILLING ON SEPTEMBER 27

(Abbreviations used in this report will be found on the last page.)
(Errata, old wells deepened, reconditioned old wells follow list of drilling wells.)

ADAMS COUNTY

1N, 5W, Clayton Twp.
15, 330' from N. line, 880' from W. line, SW. A. W. Neal #1 Perry. D&A 9-27-55 TD 873' Trenton ls., top 747' Spd. 7-15-55 WF*

3S, 5W, Beverly Twp.
36, SW NE NE. Welby Walden #1 Kennedy. LCC 9-27-55 WF.

BOND COUNTY

4N, 3W, Mills Twp.
6, NE NE NW. Hoiles Pet. #1 Peeples. D&A (SO) 9-20-55 TD 1091' Bethel ss., top 1080' Spd. 9-11-55 Stubblefield South Pool.

6, 330' from N. line, 330' from E. line, NW NW. C. E. Hoiles #1 Schmollinger. Comp. 9-13-55 IP 8 BOP & 5 BW after fracture treatment TD 992' Cypress ss., top 987' Spd. 7-2-55 DISCOVERY WELL OF STUBBLEFIELD SOUTH POOL.

13, NE SE SE. W. Loar #1 R. C. Beuhler. D&A 9-13-55 TD 1181' Bethel ss., top 1134' Spd. 9-1-55 Beaver Creek North Pool.

4N, 4W, Burgess Twp.
2, 410' from N. line, 330' from W. line, NW NW. Partlow & Cochonour #1 L. Gillespie. D&A 9-20-55 TD 978' Bethel ss., top 941' Spd. 9-12-55 WF.

5N, 2W, Pleasant Mound Twp.
9, NW NE SW. J. Simpkins #1 E. Bauer. D&A (CDU)** 9-27-55 Spd. 9-15-55 WF.

5N, 4W, Old Ripley Twp.
13, 380' from S. line, 330' from W. line, NE SW NE. Little Wabash Oil Co. #1 Reitz. Temp. Abd. 9-13-55 after fracture treatment TD 1014' Bethel ss., top 983' Spd. 7-20-55 WN*** (Old Ripley Pool).

15, SE NW SE. R. H. Edwards #2 Lowery. Comp. 9-13-55 IP 6 BOP & 18 BW after fracture treatment TD 688' PB 620' Pennsylvanian ss., top 610' Spd. 8-14-55 Old Ripley Pool.

22, NW NW NW. C. Bassett #2 S. Parker. Comp. 9-13-55 IP 32 BOP after fracture treatment TD 2221' PB 660' Pennsylvanian ss., top 625' Spd. 7-29-55 Old Ripley Pool.

* Wildcat far - more than 2 miles from production.
** Completion data unreported; will be given when available; not included in total completions for month.
*** Wildcat near - from ½ to 2 miles from production.

BOND COUNTY (Continued)

5N, 4W, Old Ripley Twp.
22, 385' from N. line, 240' from E. line, NW SW NW. A. Wilson #3 Stone. Comp. 9-13-55 IP 28 BOP after fracture treatment TD 631' Pennsylvanian ss., top 615' Spd. 8-17-55 Old Ripley Pool.

6N, 2W, Mulberry Grove Twp.
4, NE NE NE. D. Randall #1 Etheridge. Comp. 9-27-55 IP 12 BOP after fracture treatment TD 2361' PB 2328' Devonian ls., top 2313' Spd. 8-20-55 Woburn Cons. Pool.

6N, 4W, Shoal Creek Twp.
16, 330' from N. line, 400' from W. line, SE NW. Neary & Cahill #2 L. Finke. Comp. 9-27-55 IP 365 BOP TD 1846' Dutch Creek ss., top 1838' Spd. 8-4-55 Sorento Pool.

7N, 2W, Mulberry Grove Twp.
34, SW SE NW. R. H. Troop #1 Demoulin. Comp. 9-6-55 IP 30 BOP & 10 BW after fracture treatment TD 2322' PB 2310' Devonian ls., top 2297' Spd. 7-6-55 Woburn Cons. Pool.

34, SW SW NW. R. H. Troop #2 W. A. Joy. Comp. 9-13-55 IP 105 BOP & 10 BW after fracture treatment TD 2297' PB 2293' Devonian ls., top 2282' Spd. 7-22-55 Acidized 1500 gals. Woburn Cons. Pool.

CHRISTIAN COUNTY

12N, 1W, Locust Twp.
32, SE SW SW. V. S. & S. Drlg. Co. #1 D. L. Boaden. D&A 9-13-55 TD 2736' Silurian ls., top 2565' Spd. 8-25-55 WF.

13N, 3W, South Fork Twp.
6, NW NW SE. Polleck & Polleck #1 D. I. Hayes. MIRT 9-27-55 WN (Edinburg West Pool).

12N, 3W, Bear Creek Twp.
22, SW SW NE. V. S. & S. Drlg. Co. #1 H. Hanel. D&A 9-27-55 TD 2218' Devonian ls., top 2137' Spd. 9-5-55 WF.

14N, 3W, Buckhart Twp.
27, SW NW NE. H. Herring #1 Hoover. D&A 9-13-55 TD 1875' Silurian ls., top 1813' Spd. 8-28-55 WN (Edinburg West Pool).

14N, 3W, South Fork Twp.
33, 330' from S. line, 280' from W. line, SE SW SW. J. W. Miloncus #1 Shaw Est. Drlg. 480' 9-27-55 Spd. 9-18-55 WN (Kincaid Pool).

CLARK COUNTY

9N, 13W, Orange Twp.
6, 330' from N. line, 330' from W. line, NE NW. A. Peters #2 Neidigh. Comp. 9-27-55 IP 5 BOP & 3 BW TD 514' PB 500' Pennsylvanian ss., top 469' Spd. 8-23-55 Martinsville Pool.

9N, 14W, Johnson Twp.
1, E½ NE NE. Hampton Oil Co. #2 Rothrock. D&A (SO) 9-6-55 after fracture treatment TD 524' Pennsylvanian ss., top 509' Spd. 8-20-55 Martinsville Pool.

CLARK COUNTY (Continued)

9N, 14W, Jonnson Twp.

30, SE SW SW. G. Greene #1 M. R. Harris. D&A 9-13-55 TD 1248' Aux Vases ss., top 1228' Spd. 9-7-55 WN (Oak Point Pool).

31, SW NE NE. M. & E. Drlg. Co. #1 Flint. Comp. 9-6-55 IP 70 BOP & 15 BW after fracture treatment TD 1609' PB 1208' Aux Vases ss., top 1191' Spd. 8-2-55 EXTENSION TO OAK POINT POOL. NEW PAY IN POOL.

10N, 13W, Martinsville Twp.

31, SE SE SW. J. A. Koons #2 McNurlan. D&A 9-20-55 TD 500' Pennsylvanian ss., top 480' Spd. 9-7-55 Martinsville Pool.

11N, 14W, Parker Twp.

35, NE NW SE. J. R. Ryan #2 T. H. Ryan. SD 390' 9-27-55 Spd. 7-25-55 WN (Casey Pool).

CLAY COUNTY

2N, 6E, Harter Twp.

13, SW SW NW. P. J. McIntyre #1 P. Lee. D&A 9-27-55 TD 3204' Ste. Genevieve ls., top 3083' Spd. 9-15-55 WN (Stanford South Pool).

3N, 5E, Songer Twp.

13, NW SW SE. E. F. Moran, Inc. #1 W. R. Bennett et al. Drlg. 2810' 9-27-55 Spd. 9-19-55 WN (Kenner West Pool).

34, SE SE SE. E. F. Moran #1 M. Wantland. D&A 9-20-55 TD 3065' Ste. Genevieve ls., top 2863' Spd. 9-8-55 WN (Kenner South Pool).

3N, 6E, Harter Twp.

17, NE SW NE. Calvert Drlg., Inc. #1 F. Gill. D&A 9-13-55 TD 3110' Ste. Genevieve ls., top 2980' Spd. 9-1-55 WN (Flora Pool).

3N, 7E, Stanford Twp.

3, NE NE NW. W. C. McBride, Inc. #2 Harrison-Hagen. Comp. 9-20-55 IP 4 BOP & 75 BW after fracture treatment TD 2601' Cypress ss., top 2597' Spd. 8-6-55 Sailor Springs Cons. Pool.

8, NE SE NW. Lohman & Johnson #1 Brissenden "A". D&A 9-6-55 TD 3059' Ste. Genevieve ls., top 2935' Spd. 8-21-55 Sailor Springs Cons. Pool.

18, NW NE SE. Breuer & Robison #1 Matthews. Comp. 9-27-55 IP 60 BOP & 25 BW after fracture treatment TD 3020' PB 2850' Bethel ss., top 2811' Spd. 8-16-55 Flora Pool.

18, NE SW SE. Texas Co. #1 G. H. Dunlap. Comp. 9-27-55 IP 45 BOP & 27 BW after fracture treatment TD 3071' PB 2923' Bethel & Aux Vases ss. Spd. 8-18-55 Flora Pool.

3N, 8E, Clay City Twp.

17, SE SW NW. Partlow & Cochonour #1 Duff. Comp. 9-27-55 IP 240 BOP & F TD 3012' Rosiclare ls., top 3005' Spd. 8-30-55 Acidized 1000 gals. Clay City Cons. Pool.

CLAY COUNTY (Continued)

3N, 8E, Clay City Twp.

35, NW SW SW. Bell Bros. #3 C. T. Smith "B". Comp. 9-13-55 IP 8 BOP & 5 BW TD 3036' PB 2979' Rosiclare ls., top 2970' Spd. 8-3-55 Acidized 5000 gals. Clay City Cons. Pool.

4N, 6E, Louisville Twp.

4, NE NE SW. Bell Bros. #1 S. Philips. RURT 9-27-55 WN (Riffle Pool).

10, SE SE NE. Little Wabash Oil Producers #1 Beasley. Comp. 9-27-55 IP 10 BOP & 30 BW after fracture treatment TD 2907' PB 2780' Aux Vases ss., top 2754' Spd. 8-16-55 Louisville North Pool.

4N, 7E, Hoosier Prairie Twp.

21, NE SE NW. Texas Co. #1 H. M. Phillips. D&A 9-20-55 TD 3113' St. Louis ls., top 3080' Spd. 9-7-55 WN (Sailor Springs Cons. Pool).

34, SW SW SE. W. C. McBride, Inc. #3 Goldsby-Wilson. Comp. 9-6-55 IP 70 BOP & 18 BW after fracture treatment TD 2598' Cypress ss., top 2582' Spd. 8-13-55 Sailor Springs Cons. Pool.

4N, 8E, Pixley Twp.

21, NE SE NW. Texas Co. #1 W. Walker. D&A 9-20-55 TD 3110' Ste. Genevieve ls., top 2970' Spd. 9-1-55 WN (Passport West Pool).

5N, 5E, Larkinsburg Twp.

13, NW SE NE. A. A. Richey #3 General Amer. Life Ins. Co. Comp. 9-6-55 IP 170 BOP TD 2441' Rosiclare ls., top 2432' Spd. 5-20-55 Acidized 2500 gals. Iola Cons. Pool.

13, NE NE SE. A. A. Richey #1 G. Harper. Comp. 9-6-55 IP 80 BOP TD 2442' PB 2438' Rosiclare ls., top 2428' Acidized 2500 gals. Iola Cons. Pool.

5N, 6E, Blair Twp.

35, SW NW SE. D. Webster #1 T. Willison. Comp. 9-27-55 IP 56 BOP & 15 BW after fracture treatment TD 2822' PB 2748' Aux Vases ss., top 2736' Spd. 8-11-54 Toliver Pool.

5N, 7E, Bible Grove Twp.

15, NW SW NE. W. Duncan #2 Gould. Comp. 9-13-55 IP 20 BOP & 19 BW after fracture treatment TD 2528' PB 2521' Cypress ss., top 2512' Spd. 8-23-55 Sailor Springs Cons. Pool.

15, SE NW NE. W. Duncan #3 Gould. Comp. 9-27-55 IP 18 BOP TD 2529' PB 2516' Cypress ss., top 2491' Spd. 8-29-55 Sailor Springs Cons. Pool.

15, SE NE NW. W. Duncan #1 Murvin. D&A 9-20-55 TD 2597' Cypress ss., top 2510' Spd. 9-12-55 Sailor Springs Cons. Pool.

15, NE SE NW. W. Duncan #2 Murvin. Comp. 9-13-55 IP 23 BOP & 10 BW after fracture treatment TD 2533' PB 2528' Cypress ss., top 2518' Spd. 8-11-55 Sailor Springs Cons. Pool.

15, 330' from S. line, 661' from W. line, NW SE. McCollum & Kincaid #2 H. D. Lewis. Comp. 9-27-55 IP 44 BOP & 5 BW TD 2508' Cypress ss., top 2486' Spd. 8-24-55 Shot 56 qts. Sailor Springs Cons. Pool.

CLAY COUNTY (Continued)

5N, 7E, Bible Grove Twp.

17, 330' from S. line, 365' from W. line, NE SE. R. C. Gangueer #1A M. Gould. D&A 9-13-55 TD 2847' Ste. Genevieve ls., top 2795' Spd. 8-28-55 Sailor Springs Cons. Pool.

25, SW SE NW. Murvin & Steber #1 Gibson-Cook Comm. Comp. 9-6-55 IP 5 BOP after fracture treatment TD 2800' PB 2548' Cypress ss., top 2538' Spd. 5-28-55 Sailor Springs Cons. Pool.

25, 330' from S. line, 370' from W. line, NE SW. Murvin & Steber #1 Murvin & Steber. Comp. 9-27-55 IP 7 BOP TD 2572' Cypress ss., top 2552' Spd. 8-31-55 Sailor Springs Cons. Pool. Shot 23 qts.

5N, 8E, Pixley Twp.

34, NW NE NW. Sun Drlg. Co. #1 Klinger-Rudolph Comm. D&A 9-6-55 TD 3158' St. Louis ls., top 3128' Spd. 8-23-55 WN (Passport Pool).

CLINTON COUNTY

1N, 1W, Brookside Twp.

20, NE NW NE. M. Mazzarino #1 Arnold. D&A 9-27-55 TD 1406' Bethel ss., top 1402' Spd. 6-15-55 WF.

1N, 3W, Santa Fe Twp.

2, 300' from N. line, 330' from E. line, NE. Niagara Oil Co. #1 Defend. Drlg. 1700' 9-27-55 Spd. 9-21-55 WN (Posey West Pool).

5, 990' from N. line, 940' from E. line, NE SE. R. H. Robben #1 E. H. Kohrmann. Comp. 9-13-55 IP 47 BOP TD 2445' Devonian ls., top 2420' Spd. 7-30-55 Acidized 4500 gals. Bartelso Pool.

1N, 5W, Looking Glass Twp.

33, SW NE SE. Jet Oil Co. #2 Kalmer. Comp. 9-27-55 IP 150 BOP after fracture treatment TD 2104' PB 2050' Devonian ls., top 2013' Spd. 9-30-55 New Nemphis Pool.

2N, 2W, Carlyle Twp.

31, 825' from N. line, 415' from W. line, NW. Schiermann & Lmming #1 Community Park "A". D&A 9-20-55 TD 1073' Cypress ss., top 1063' Spd. 9-10-55 WN (Huey South Pool).

2N, 3W, Wade Twp.

10, 330' from S. line, 70' from E. line, SW SE NW. B. J. Starr #2 Kruep. Comp. 9-6-55 IP 10 BOP & 7 BW TD 1074' Barlow ls., top 989' Spd. 6-1-55 Carlyle Pool.

10, 70' from S. line, 330' from E. line, NE SE NW. B. J. Starr #3 Kruep. Comp. 9-20-55 IP 10 BOP TD 1037' Cypress ss., top 1017' Spd. 6-16-55 Carlyle Pool.

13, NE NE SW. T. R. Kerwin #1 Knuff. D&A 9-13-55 TD 1225' Bethel ss., top 1203' Spd. 8-26-55 WN (Carlyle Pool).

CLINTON COUNTY (Continued)

3N, 2W, Irishtown Twp.

6, NE SW NE. E. J. Goldschmidt #1 Dixon. Comp. 9-27-55 IP 5 BOF & 2,000,000 cu. ft. gas TD 1149' PB 1040' Cypress ss., top 1005' Spd. 8-21-55 EXTENSION TO BEAVER CREEK SOUTH POOL.

3N, 3W, Wheatfield Twp.

34, NW NE SW. L. Honken #1 G. Langam. D&A 9-13-55 TD 1135' Bethel ss., top 1124' Spd. 9-6-55 WN (Carlyle Pool).

1S, 5W, Looking Glass Twp.

3, SW SW SW. Gulf Ref. Co. #19 E. Oelze. Comp. 9-13-55 IP 129 BOP & 187 BW after fracture treatment TD 2115' PB 2084' Silurian ls., top 1989' Spd. 8-12-55 New Memphis Pool.

4, SE NE SE. Gulf Ref. Co. #20 E. Oelze. Comp. 9-27-55 IP 36 BOP & 21 BW after fracture treatment TD 2075' Devonian ls., top 1969' Spd. 8-25-55 New Memphis Pool.

COLES COUNTY

11N, 8E, Pleasant Grove Twp.

6, NW NE NW. Partlow & Cochonour #1 Scott. Comp. 9-27-55 IP 11 BOP TD 1901' Cypress ss., top 1893' Spd. 8-22-55 Shot 10 qts. EXTENSION TO MATTOON POOL.

13N, 7E, North Okaw Twp.

3, NE NE NW. W. R. & D. Kuykendall Drlg. Co. #1 B. M. Lilley. D&A (CDU) 9-27-55 Spd. 9-17-55 WN (Cooks Mills Pool).

14N, 7E, North Okaw Twp.

34, SE SE SW. W. R. & D. Kuykendall Drlg. Co. #1 E. H. Mercer. Comp. 9-27-55 IP 35 BOP TD 1844' McClosky ls., top 1838' Spd. 9-5-55 Acidized 2000 gals. EXTENSION TO COOKS MILLS POOL. NEW PAY IN POOL.

35, NE NW NW. E. V. Richardson #1 Beckman. Comp. 9-20-55 IP 175 BOF after fracture treatment TD 1819' Rosiclare ss., top 1797' Spd. 8-25-55 Cooks Mills Pool.

14N, 8E, Humboldt Twp.

30, 450' from N. line, 330' from W. line, NE. H. Sanders #1 Harshbarger. Drlg. 600' 9-27-55 Spd. 9-25-55 WN (Cooks Mills East Pool).

CRAWFORD COUNTY

5N, 12W, Honey Creek Twp.

1, NW SE NE. Hess Drlg. Co. #1 Shackelford. Comp. 9-13-55 IP 7 BOP after fracture treatment TD 1610' PB 915' Pennsylvanian ss., top 899' Spd. 7-23-55 Main Cons. Pool.

1, NE NE NW. Paramount Oil Co. #1 C. Phillips. Comp. 9-13-55 IP 5 BOP & 6 BW after fracture treatment TD 1570' PB 1077' Pennsylvanian ss., top 963' Spd. 8-17-55 Main Cons. Pool.

11, SE NE SW. Mahutska Oil Co. #2 Highsmith. Comp. 9-27-55 IP 10 BOP & 10 BW after fracture treatment TD 1989' PB 1650' Aux Vases ss., top 1536' Spd. 4-19-55 Main Cons. Pool.

CRAWFORD COUNTY (Continued)

5N, 13W, Martin Twp.
14, SE SE NE. P. Caloger #1 Coen. D&A (CDU) 9-27-55 Spd. 9-3-55 WN (Lawrence Pool).

5N, 14W, Martin Twp.
12, SW SE SE. E. L. Dohony #1 Arnold. RURT 9-27-55 WF.

6N, 11W, Honey Creek Twp.
19, 2310' from S. line, 990' from W. line, Sec. Dwigh R. Jones #1 Jones. D&A 9-13-55 TD 1612' Ste. Genevieve ls., top 1608' Spd. 8-24-55 Main Consol. Pool.

6N, 13W, Robinson Twp.
13, SW SW SW. Partlow & Cochonour #1 C. Mann. D&A 9-20-55 TD 1576' Ste. Genevieve ls., top 1529' Spd. 9-10-55 Main Consol. Pool.

7N, 12W, Robinson Twp.
8, 330' from S. line, 1021' from W. line, SW. G. Wickham #1 Price et al. D&A 9-[illegible]-55 TD 1073' Pennsylvanian ss., top 1050' Spd. 8-17-55 Main Consol. Pool.

16, NW SW SE. Olds Oil & Chem. #1 H. S. Nickell. D&A 9-13-55 TD 1134' Pennsylvanian ss., top 646' Spd. 8-26-55 Main Cons. Pool.

23, NW SW SW. L. Butterman #2 Gead. D&A 9-27-55 TD 995' Pennsylvanian ss., top 993' Spd. 9-14-55 Main Consol. Pool.

7N, 13W, Oblong Twp.
29, SW NE SE. J. A. MacDonell #1 Henry "A". Comp. 9-13-55 IP 12 BOP & 26 BW after fracture treatment TD 1379' PB 1364' Bethel ss., top 1345' Spd. 7-30-55 Main Consol. Pool.

29, NW NE SW. Tidewater Assoc. Oil Co. #41 E. Ames. Comp. 9-6-55 IP 50 BOP after fracture treatment TD 1826' PB 1362' Bethel ss., top 1326' Spd. 7-23-55 Acidized 3000 gals. Main Consol. Pool.

8N, 11W, Hutsonville Twp.
18, NE NE NE. Affold Oil Co. #1 Musgrave. D&A (CDU) 9-27-55 Spd. 9-11-55 WF.

8N, 12W, Hutsonville Twp.
1, SW SE SE. W. W. Toler #1 Nix Evans. D&A 9-6-55 TD 1129' Pennsylvanian ss., top 820' Spd. 7-8-55 WF.

8N, 12W, Prairie Twp.
19, SE SE SW. J. E. Todd #1 Newlin. Comp. 9-13-55 IP 8 BOP & 3 BW after fracture treatment TD 1030' PB 957' Pennsylvanian ss., top 940' Spd. 7-26-55 Main Consol. Pool.

8N, 13W, Licking Twp.
7, SE NE SE. G. F. Critchfield #1 Does. Drlg. 867' 9-27-55 Spd. 6-17-55 WN (New Bellair Pool).

34, 355' from S. line, 510' from E. line, SW SE. C. O. Ray #1 Burt et al. D&A 9-13-55 TD 1420' Lower Glen Dean ls., top 1400' Spd. 6-8-55 Main Consol. Pool.

CUMBERLAND COUNTY
10N, 7E, Neoga Twp.
8, NW NE NE. H. F. Robison #1 C. Young. LOC 9-27-55 WF.

DOUGLAS COUNTY
14N, 7E, Bourbon Twp.
13, SW NW NE. H. F. Robison #1 Roberts. LOC 9-27-55 WN (Cooks Mills East Pool).

16N, 10E, Newman Twp.
26, SW SW SW. Gallatin Drlg. Co. #1 John R. Wagner. Drlg. 140' 9-27-55 Spd. 9-20-55 WF.

16N, 10E, Murdock Twp.
33, 990' from S. line, 330' from E. line, SE NE. M. L. Livengood #1 J. St. Clair Helm. LOC 9-27-55 WF.

EDGAR COUNTY
14N, 13W, Buck Twp.
10, 240' from S. line, 330' from E. line, SW NW. W. W. Henigman #1 G. C. Brown. Spd. 9-13-55 WN (Redmon Pool).

15, SW NW NW. W. W. Henigman #1 A. C. North. Tstg. 9-27-55 Spd. 8-9-55 WF.

EDWARDS COUNTY
1S, 10E, Bone Gap Twp.
11, SW SW SE. D. Baines #1 Colyer. Comp. 9-20-55 IP 35 BOP & 160 BW TD 3358' PB 3325' Rosiclare ls., top 3314' Spd. 8-11-55 Acidized 11,000 gals. EXTENSION TO BONE GAP CONSOL. POOL.

1S, 10E, Albion Twp.
33, SW SW SW. New Illinois Mid-Continent #1 D. Hortin. D&A 9-6-55 TD 3439' Ste. Genevieve ls., top 3322' Spd. 8-16-55 WN (Albion Central Pool).

2S, 10E, Albion Twp.
4, SW SW NW. J. J. Oslager #1 P. Potter. NR 9-27-55 Spd. 2-4-55 WILL BE DISCOVERY WELL OF ALBION CENTRAL POOL.

2S, 10E, Ellery Twp.
5, SW SE NE. J. Oslager #1 C. Bowers "A". D&A (CDU) 9-27-55 Spd. 8-16-55 Albion Central Pool.

5, NE SW NE. Toklan Prod. Co. #1 C. Bower. Comp. 9-13-55 IP 327 BOP TD 3435' PB 3380' Lower Ohara ls., top 3367' Spd. 5-24-55 Acidized 2500 gals. Albion Central Pool.

2S, 10E, Albion Twp.
16, SW NW NE. Reynolds Aluminum Co. & D. Baines #1 G. Shepherd. D&A 9-27-55 TD 3395' Ste. Genevieve ls., top 3262' Spd. 8-17-55 WN (Ellery Cons. Pool).

2S, 10E, Ellery Twp.
20, W½ SE NE. Cullum & Lawhead #1 Chalcraft. Comp. 9-6-55 IP 18 BOP TD 3319' McClosky ls., top 3310' Spd. 7-31-55 Ellery Cons. Pool.

EDWARDS COUNTY (Continued)

2S, 10E, Dixon Twp.

28, SW SW SE. Pure Oil Co. #1 F. Hortin. MIRT 9-27-55 WN (Ellery East Pool).

2S, 11E, Albion Twp.

7, 990' from N. line, 330' from W. line, NW. Rockhill Oil Co. #1 Whitehead. D&A 9-27-55 TD 3268' St. Louis ls., top 3250' Spd. 9-4-55 Albion Cons. Pool.

EFFINGHAM COUNTY

6N, 6E, Union Twp.

1, NE SW NE. Reiss & Coslet #1 Schultz "B". D&A 9-13-55 TD 2796' Ste. Genevieve ls., top 2723' Spd. 8-29-55 Hill East Pool.

12, NE SW SW. Partlow & Cochonour #3 Gossman. Comp. 9-20-55 IP 70 BOP TD 2470' Cypress ss., top 2456' Spd. 8-29-55 Shot 11 qts. Hill East Pool.

12, SW NW SW. Partlow & Cochonour #2 A. M. Woody. Comp. 9-6-55 IP 62 BOP TD 2466' Cypress ss., top 2449' Spd. 8-11-55 Shot 32 qts. Hill East Pool.

12, NE NW SW. Partlow & Cochonour #3 Woody. Comp. 9-13-55 IP 10 BOP TD 2473' Cypress ss., top 2467' Spd. 8-23-55 Shot 6 qts. Hill East Pool.

30, 330' from N. line, 348' from W. line, NW SW. Kuykendall Drlg. Co. #1 G. Ruffree. D&A 9-27-55 TD 2565' Ste. Genevieve ls., top 2501' Spd. 5-17-55 WF.

7N, 5E, Jackson Twp.

16, NE SE SW. R. M. Dooley #1 H. Zimmerman "C". D&A (SO) 9-13-55 after fracture treatment TD 2224' Aux Vases ss., top 2219' Spd. 8-16-55 WF.

9N, 4E, Liberty Twp.

19, NW NW SE. W. M. Cartmell #1 A. Cole. D&A 9-6-55 TD 1756' Bethel ss., top 1710' Spd. 8-16-55 WN (Louden Pool).

FAYETTE COUNTY

9N, 3E, Loudon Twp.

26, SW SE NE. Kluzek-Gentile-Werner #1 H. Larimore. D&A 9-27-55 TD 1868' Ste. Genevieve ls., top 1814' Spd. 9-20-55 WN (Louden Pool).

FRANKLIN COUNTY

5S, 2E, Ewing Twp.

1, SW SW SW. Kenneth M. Bayer #1 Pearce. Drlg. 2470' 9-27-55 Spd. 9-23-55 WF.

28, NW SE SW. Minerva Oil Co. #G-3 A. Cook. D&A 9-20-55 TD 2940' Ste. Genevieve ls., top 2831' Spd. 8-19-55 Whittington Pool.

6S, 3E, Benton Twp.

29, NW SE NW. New Illinois Mid-Continent #1 C. W. & F. Coal Co. Drlg. 2400' 9-27-55 WN (Benton Pool). Spd. 9-13-55

6S, 4E, Eastern Twp.

35, SE NE NW. C. E. Brehm #1 Westbrook Trustees et al "B". WOC 9-27-55 Spd. 8-15-55 WN (Akin Pool).

FRANKLIN COUNTY (Continued)

7S, 3E, Frankfort Twp.

22, SW NW SE. R. Halbert #1 J. S. Burk. Drlg. 1275' 9-27-55 Spd. 9-24-55 WF.

7S, 4E, Cave Twp.

11, SE SE SE. C. E. Brehm #1 Moses Pulverman et al Trustee. WOC 9-27-55 Spd. 5-31-55 WN (Thompsonville North Pool).

11, NW NW NE. C. E. Brehm #1 Watson et al Trustee. D&A 9-27-55 TD 3348' Ste. Genevieve ls., top 3186' Spd. 5-3-55 WN (Thompsonville East Pool).

11, NE NW NW. C. E. Brehm #1 C. H. Watson et al Trustees "A". D&A 9-27-55 TD 3312' Ste. Genevieve ls., top 3160' Spd. 7-26-55 WN (Thompsonville North Pool).

GALLATIN COUNTY

7S, 8E, Omaha Twp.

22, NE NW SE. Falcon Oil Corp. #1 W. Moye. D&A (SO) 9-6-55 after fracture treatment TD 3146' Ste. Genevieve ls., top 2940' Spd. 4-12-55 WN (Roland Cons. Pool).

30, NE NW SE. Keystone Oil Co. #1 A. Duckworth. D&A 9-20-55 TD 2895' Aux Vases ss., top 2856' Spd. 9-5-55 WN (Roland Cons. Pool).

7S, 9E, Asbury Twp.

19, NW SW SW. P. Fulk #1 A. J. Awalt. D&A 9-13-55 after fracture treatment TD 2947' Aux Vases ss., top 2920' Spd. 8-17-55 Roland Cons. Pool.

22, NE NW NE. Clark & Clark #5 H. Jones. Comp. 9-6-55 IP 30 BOP after fracture treatment TD 1985' PB 1955' Degonia ss., top 1940' Spd. 7-15-55 Herald Cons. Pool.

23, NW NW NW. Clark & Clark #1 C. H. Boyd. D&A 9-27-55 TD 2920' Aux Vases ss., top 2900' Spd. 8-20-55 Herald Cons. Pool.

23, SE NE SE. Collins Bros. #1 Boyd. Comp. 9-27-55 IP 38 BOP & 14 BW after fracture treatment TD 2939' PB 2340' Tar Springs ss., top 2310' Spd. 7-13-54 Herald Cons. Pool.

23, NE SE SE. Collins Bros. #1 Holland. Comp. 9-27-55 IP 85 BOP after fracture treatment TD 3071' PB 2340' Tar Springs ss., top 2323' Spd. 7-27-54 Herald Cons. Pool.

25, NW NE NE. T. H. Bane #1 T. Sparrow. D&A (CDU) 9-27-55 Spd. 9-1-55 WN (Herald Cons. Pool).

34, SE SE NW. Collins Bros. #1 R. Sanders. NR 9-27-55 Spd. 12-4-54 WN (Herald Cons. Pool).

7S, 10E, New Haven Twp.

19, SE NW SW. W. Hisener #1 J. E. Williams Comm. D&A (CDU) 9-27-55 Spd. 9-8-55 Herald Cons. Pool.

30, SW SE SW. Texas Co. #1 M. Sanders. POP 9-27-55 Spd. 8-25-55 WN (Herald Cons. Pool).

GALLATIN COUNTY (Continued)

8S, 8E, North Fork Twp.

7, SE SE NW. D. Rotstein #1 V. Woolard. Comp. 9-13-55 IP 65 BOP & 50 BW after fracture treatment TD 2561' PB 2556' Cypress ss., top 2538' Spd. 8-12-55 Omaha South Pool.

24, NE SE NE. W. C. Heppard #2 S. Kanady. D&A 9-20-55 TD 2025' Tar Springs ss., top 2018' Spd. 8-26-55 Ridgway Pool.

8S, 9E, Ridgway Twp.

2, SE NE SW. Mayhew Oil Co. #1 W. Henson. D&A 9-27-55 TD 2881' Aux Vases ss., top 2834' Spd. 9-13-55 Inman West Cons. Pool.

12, NW SE SW. Eakle & Holder #4 Westphalinger et al. Comp. 9-20-55 IP 5 BOP TD 2504' Cypress ss., top 2462' Spd. 8-9-55 Shot 60 qts. Inman West Cons. Pool.

12, NE NW NW. Mayhew Oil Co. #1 R. Williams. Comp. 9-13-55 IP 55 BOP after fracture treatment TD 2509' Cypress ss., top 2496' Spd. 8-17-55 Inman West Cons. Pool.

27, NE SW NE. N. C. Davies #2 L. Drone. Comp. 9-6-55 IP 50 BOP after fracture treatment TD 2494' Cypress ss., top 2482' Spd. 8-1-55 Inman West Cons. Pool.

27, NW NW SW. Eastern Pet. Co. #1 Schley. D&A (SO) 9-20-55 TD 2952' Ste. Genevieve ls., top 2839' Spd.9-8-55 Inman West Pool.

8S, 10E, New Haven Twp.

19, NW SW NE. R. O. Wilson #1 J. Frey et al. Comp. 9-20-55 IP 87 BOP & 25 BW after fracture treatment TD 2823' PB 2781' Aux Vases ss., top 2744' Spd. 1-29-55 Inman West Cons. Pool.

27, NW SW NW. Eastern Pet. Co. #2 M. Lewis. Comp. 9-20-55 IP 50 BOP after fracture treatment TD 2083' PB 2020' Waltersburg ss., top 1984' Spd. 8-18-55 Inman East Pool.

30, N½ SE SW. Atkins & Hale #1 C. Drone. D&A 9-20-55 TD 2897' Ste. Genevieve ls., top 2770' Spd. 8-31-55 Ab Lake West Pool.

30, NW NW NW. Carter Oil Co. #2 J. L. Dolan Comm. Comp. 9-20-55 IP 40 BOP after fracture treatment TD 2834' PB 2014' Waltersburg ss., top 2002' Spd. 8-9-55 Inman West Cons. Pool.

9S, 9E, Gold Hill Twp.

12, NW NE SW. R. C. Halbert #1 C. A. Porter. D&A 9-27-55 TD 2488' Cypress ss., top 2470' Spd. 5-14-55 WN (Shawneetown Pool).

20, 656' from N. line, 330' from W. line, SW NE. T. Ferrall #1 Mitchell. D&A 9-27-55 TD 1837' Tar Springs ss., top 1814' Spd. 7-11-55 Junction Pool.

32, NW NE NW. H. Butler #2 E. Shea. D&A 9-20-55 TD 1413' Waltersburg ss., top 1374' Spd. 8-21-55 WF.

GALLATIN COUNTY (Continued)

9S, 10E, Shawnee Twp.

7, NE NE SW. Sun Oil Co. #7 L. L. Miller. Comp. 9-27-55 IP 110 BOP after fracture treatment TD 2751' Aux Vases ss., top 2730' Spd. 8-20-55 Shot 20 qts. Shawneetown North Pool.

HAMILTON COUNTY

4S, 7E, Beaver Creek Twp.

14, SW NE NE. Collins Bros. #1 Becker Comm. Comp. 9-27-55 IP 75 BOP & 55 BW after fracture treatment TD 3465' PB 3300' Aux Vases ss., top 3280' Spd. 9-23-54 Bungay Cons. Pool.

35, SW SW NE. Collins Bros. #1 Foley Comm. NR 9-27-55 Spd. 11-11-54 WN (Bungay Cons. Pool).

5S, 7E, Crook Twp.

9, NW NW SE. E. McEndree #1 W. J. Moore. D&A 9-6-55 TD 3565' Ste. Genevieve ls., top 3496' Spd. 8-17-55 Thackeray Pool.

9, SE SE SE. H. V. Spires & Calvert Drlg. Co. #1 J. Pierce. Comp. 9-27-55 IP 96 BOP & 10 BW after fracture treatment TD 3450' PB 3430' Aux Vases ss., top 3394' Spd. 8-27-55 Thackeray Pool.

31, SE NW SW. Keystone Oil Co. #1 J. Prince. Comp. 9-6-55 IP 19 BOP & 40 BW after fracture treatment TD 3039' PB 3037' Aux Vases ss., top 3032' Spd. 8-9-55 Dale Cons. Pool.

31, NE NW SW. Keystone Oil Co. #2 J. Prince. Comp. 9-20-55 IP 21 BOP & 125 BW after fracture treatment TD 3032' Aux Vases ss., top 3028' Spd. 8-20-55 Dale Cons. Pool.

31, SE SW NW. Keystone Oil Co. #2 Joel Prince. Comp. 9-27-55 IP 61 BOP & 100 BW after fracture treatment TD 3156' PB 3104' Aux Vases ss., top 3042' Spd. 8-30-55 Dale Cons. Pool.

6S, 5E, Flannigan Twp.

22, NW SE NW. G. L. & Maxine Bryant #3 N. F. Campbell. D&A 9-13-55 TD 3381' Ste. Genevieve ls., top 3254' Spd. 8-20-55 Dale Cons. Pool.

22, SW NE NW. Keystone Oil Co. #2 Reeves. Temp. Abd. (SO) 9-6-55 TD 3313' Ste. Genevieve ls., top 3262' Spd. 7-7-55 Acidized 3750 gals. Dale Cons. Pool.

27, SE SW SE. H. Grant #1 Summers. D&A 9-27-55 TD 3235' Aux Vases ss., top 3227' Spd. 9-19-55 WN (Dale Cons. Pool).

34, NE NE NE. H. L. Grant #1 L. Dennis. D&A 9-13-55 TD 3421' Ste. Genevieve ls., top 3327' Spd. 8-27-55 Dale Cons. Pool.

36, NE SW NW. C. E. Brehm #1 M. C. Moore "B". D&A 9-20-55 TD 3365' Ste. Genevieve ls., top 3246' Spd. 9-3-55 WN (Dale Cons. Pool).

6S, 6E, Twigg Twp.

1, NW SE NW. Carter Oil Co. #23 I. Hale. D&A (SO) 9-27-55 after fracture treatment TD 2988' Bethel ss., top 2962' Spd. 9-2-55 Dale Cons. Pool.

HAMILTON COUNTY (Continued)

6S, 6E, Twigg Twp.

9, NE NW SE. N. V. Duncan #1 Allardin. Comp. 9-20-55 IP 900 BOF after fracture treatment TD 3136' PB 3110' Aux Vases ss., top 3081' Spd. 8-24-55 Dale Cons. Pool.

9, SE NW SE. D. Smith #1 E. Knight. Comp. 9-13-55 IP 55 BOP & 16 BW after fracture treatment TD 3135' PB 3125' Aux Vases ss., top 3080' Spd. 7-18-55 Dale Cons. Pool.

11, NE SE SW. Texas Co. #2 W. E. Betts. Comp. 9-6-55 IP 20 BOP & 80 BW after fracture treatment TD 3127' PB 3124' Aux Vases ss., top 3079' Spd. 8-9-55 Dale Cons. Pool.

15, NW NW NW. Sanders & Fye Drlg. Co. #1 McGill. Comp. 9-6-55 IP 15 BOP & 60 BW after fracture treatment TD 3258' PB 3115' Aux Vases ss., top 3100' Spd. 7-18-55 Dale Cons. Pool.

31, SW NW SW. C. E. Brehm #1 L. Braden. D&A 9-27-55 TD 3370' Aux Vases ss., top 3189' Spd. 9-12-55 WN (Dale Cons. Pool).

7S, 5E, South Flannigan Twp.

16, NW NE SE. T. G. Hill #1 Tate. D&A 9-27-55 TD 3360' Aux Vases ss., top 3328' Spd. 6-30-55 WN (Cantrell Cons. Pool).

IROQUOIS COUNTY

25N, 12W, Milford Twp.

19, W½ SE SW. Chas. Beebe #1 A. Lundberg. SD 850' 9-27-55 Spd. 11-3-52 WF.

JACKSON COUNTY

8S, 1W, DeSoto Twp.

10, NW SW SW. W. A. Warren #1 E. Harris. D&A (CDU) 9-27-55 Spd. 9-7-55 WF.

JASPER COUNTY

5N, 9E, Smallwood Twp.

1, SE NE SE. Don Slape #7 Harvey. Comp. 9-27-55 IP 48 BOP after fracture treatment TD 2951' PB 2940' Rosiclare ss., top 2929' Spd. 2-24-55 Clay City Cons. Pool.

5N, 10E, Fox Twp.

4, SE NW SE. H. Brinkley #2 L. Ochs Comm. Comp. 9-13-55 IP 150 BOP TD 2818' Aux Vases ss., top 2711' Spd. 8-18-55 Acidized 2000 gals. Clay City Cons. Pool.

5, NW SE NW. J. M. Zanetis #4 Keller. Comp. 9-13-55 IP 720 BOF TD 2832' Rosiclare ss., top 2794' Spd. 8-6-55 Clay City Cons. Pool.

5, C E½ NE NE. J. Zanetis & Calvert Drlg., Inc. #2 Kermicle-Payne. Comp. 9-13-55 IP 138 BOP TD 3308' Salem ls., top 3258' Spd. 8-21-55 Acidized 2500 gals. Clay City Cons. Pool.

8, SW NE NE. Murvin & Stober #2 Cunningham. Comp. 9-27-55 IP 50 BOP after fracture treatment TD 2790' PB 2745' Aux Vases ss., top 2706' Spd. 8-20-55 Clay City Cons. Pool.

JASPER COUNTY (Continued)

5N, 10E, Ste. Marie Twp.

12, NW NE NE. W. H. Krohn #1 Cunningham. D&A 9-6-55 TD 3010' Ste. Genevieve ls., top 2846' Spd. 8-19-55 WN (Ste. Marie Pool).

6N, 10E, Fox Twp.

29, SE NW NW. D. B. Bayles #1 Kocher et al. D&A (SO) 9-6-55 TD 3344' Salem ls., top 3236' Spd. 4-18-55 Clay City Cons. Pool.

7N, 10E, Hunt City Twp.

23, NW NE SE. Robinson & Puckett #1 L. Smith. Comp. 9-6-55 IP 68 BOP & 72 BW TD 2563' McClosky ls., top 2555' Spd. 6-27-55 Acidized 2000 gals. Clay City Cons. Pool.

8N, 14W, Grandville Twp.

3, NW NW SE. L. Redman #1 Abraham. D&A (SO) 9-13-55 TD 2581' Devonian ls., top 2516' Spd. 7-15-55 Bellair Pool.

JEFFERSON COUNTY

1S, 1E, Grand Prairie Twp.

30, SE NE SW. J. Beadleston #1 Miller. Comp. 9-13-55 IP 18 BOP TD 1954' Bethel ss., top 1946' Spd. 8-16-55 Shot 20 qts. Irvington East Pool.

30, NE NE NW. L. Dare #5 Miller. D&A 9-6-55 TD 1070' Pennsylvanian ss., top 1060' Spd. 8-19-55 Irvington East Pool.

30, SW NE SW. J. L. McManamy #2 L. D. Miller. Comp. 9-6-55 IP 55 BOP after fracture treatment TD 1970' PB 1760' Cypress ss., top 1738' Spd. 7-27-55 Irvington East Pool.

30, SW SW NE. Mutual Oil & Gas Co. #1 J. A. Wacker "A". D&A 9-27-55 TD 2008' Bethel ss., top 1975' Spd. 8-27-55 Shot 25 qts. Irvington East Pool.

31, NW NE NE. L. Kapp #1 Wacker. D&A 9-13-55 TD 1959' Bethel ss., top 1952' Spd. 9-7-55 Irvington East Pool.

31, NE NE NW. E. M. Self et al #1 Wacker. Comp. 9-13-55 IP 48 BOP TD 1968' Bethel ss., top 1954' Spd. 8-17-55 Irvington East Pool.

1S, 2E, Rome Twp.

1, W½ NE SE. L. E. Ewalt #1 Quarterman-Hooker-Perrine. LOC 9-27-55 WF.

1S, 3E, Fields Twp.

23, SE NE SE. W. Duncan #3 J. Sumner. Comp. 9-6-55 IP 91 BOP after fracture treatment TD 2767' PB 2720' Rosiclare ss., top 2694' Spd. 8-7-55 Divide West Pool.

2S, 1E, Casner Twp.

17, NE NW NE. E. C. Reeves #1 Eason Oil Co. D&A (SO) 9-20-55 TD 2142' Ste. Genevieve ls., top 2053' Spd. 8-5-55 Acidized 2000 gals. Roaches North Pool.

2S, 2E, Shiloh Twp.

7, SW NW SE. Eastern Pet. Co. #1 W. C. Siuda et al. D&A 9-13-55 TD 2311' Ste. Genevieve ls., top 2174' Spd. 8-24-55 WN (Woodlawn Pool).

JEFFERSON COUNTY (Continued)

3S, 2E, McClellan Twp.

14, SW NE SE. E. A. Obering #1 Morgan. D&A 9-27-55 TD 2820' Ste. Genevieve ls., top 2697' Spd. 6-2-55 WN (Marcoe Pool).

JERSEY COUNTY

6N, 13W, Quarry Twp.

4, 430' from N. line, 450' from E. line, NE SE. R. N. File #1 B. Dabbs. Drlg. 9-27-55 WF.

9N, 10W, Ruyle Twp.

35, SW NE NW. F. Incalace #1 Kallal. Drlg. 780' 9-27-55 WF.

KANKAKEE COUNTY

30N, 11W, Pembroke Twp.

5, 924' from S. line, 1060' from W. line, Sec. Arthur R. Wilson #1 Everett Madison. D&A 9-27-55 TD 1320' St. Peter ss., top 1140' Spd. 8-24-55 WF.

5, 990' from S. line, 1650' from E. line, SE. Arthur R. Wilson #2 Everett Madison. LOC 9-27-55 WF.

30N, 11W, Otto Twp.

24, 970' from S. line, 200' from E. line, SW. Emil Arbet #1 Wilson. Spd. 9-26-55 WF.

KENDALL COUNTY

36N, 6E, Fox Twp.

32, 1078' from S. line, 330' from W. line, NE. A. C. Otto #2 Nelson. Drlg. 9-27-55 WF.

LASALLE COUNTY

36N, 5E, Northville Twp.

1, 530' from S. line, 445' from W. line, NE NE. A. C. Otto #1 Swensen. Drlg. 2200' 9-27-55 Spd. 6-20-54 WF.

LAWRENCE COUNTY

2N, 11W, Denison Twp.

17, 2310' from S. line, 330' from E. line, SW. H. W. Brinkley #1 E. J. Burns. D&A 9-27-55 TD 2018' Ste. Genevieve ls., top 1944' Spd. 5-1-55 WN (Lawrence Pool).

2N, 12W, Denison Twp.

3, 330' from N. line, 380' from E. line, NW SE. D. T. Drlg. Co. #1 Christy. D&A 9-13-55 TD 1075' Pennsylvanian ss., top 1060' Spd. 8-16-55 Lawrence Pool.

2N, 12W, Lukin Twp.

7, SW SE NW. D. J. Houchins #1 C. O'Dell. Comp. 9-13-55 IP 50 BOP TD 1642' Pennsylvanian ss., top 1638' Spd. 8-28-55 Ruark Pool.

2N, 12W, Denison Twp.

10, SE NE NE. D. T. Drlg. Co. #1 Gillespie. Comp. 9-6-55 IP 2 BOP & 2 BW after fracture treatment TD 1000' PB 991' Pennsylvanian ss., top 782' Spd. 5-10-55 Shot 5 qts. Lawrence Pool.

LAWRENCE COUNTY (Continued)

2N, 12W, Lukin Twp.

18, NE SE SW. J. L. Harper #1 H. Jensen Comm. D&A 9-27-55 TD 1621' Pennsylvanian ss., top 1602' Spd. 7-16-55 Ruark Pool.

18, NW NW SE. J. L. Harper #2 Milligan-McConnell. D&A 9-27-55 TD 1660' Spd. 9-2-54 Ruark Pool.

18, NW SW SE. J. L. Harper #1 K. E. Putnam. D&A 9-20-55 TD 1640' Spd. 7-1-54 Ruark Pool.

18, NE SW SE. D. J. Houchins #1 K. Putnam. D&A 9-20-55 TD 1656' Pennsylvanian ss., top 1595' Spd. 8-21-55 Ruark Pool.

2N, 12W, Denison Twp.

26, SW SE SE. Illinois Oil Co. #3 Smith-Nigh. D&A 9-13-55 TD 1512' Palestine ss., top 1440' Spd. 8-31-55 Allendale Pool.

3N, 11W, Denison Twp.

19, SE NW SE. W. E. Bailor #1 Sandlin. Comp. 9-27-55 IP 14 BOP & 30 BW after fracture treatment TD 1876' PB 1730' Cypress ss., top 1707' Spd. 3-10-55 Lawrence Pool.

3N, 12W, Bridgeport Twp.

8, 57' from N. line, 570' from E. line, NE SE. B. J. Houchins #1 J. Vaught. Comp. 9-6-55 IP 45 BOP after fracture treatment TD 1634' PB 1620' Bethel ss., top 1594' Spd. 8-10-55 Lawrence Pool.

9, 477' from S. line, 340' from W. line, NE SW. F. E. Anderson & Son #1 Seeds. D&A 9-13-55 TD 1705' Bethel ss., top 1697' Spd. 8-29-55 Lawrence Pool.

9, 454' from S. line, 20' from E. line, NW SW. N. L. Grant #1 Thompson. Comp. 9-27-55 IP 15 BOP & 15 BW after fracture treatment TD 1829' PB 1675' Bethel ss., top 1667' Spd. 8-10-55 Lawrence Pool.

3N, 12W, Lawrence Twp.

13, 1370' from N. line, 130' from E. line, NE. G. F. Critchfield #1 Hamilton. D&A 9-20-55 TD 1877' Ste. Genevieve ls., top 1723' Spd. 6-9-55 Lawrence Pool.

3N, 12W, Denison Twp.

36, SW SE SW. F. L. Beard #7 G. Jenner. Comp. 9-20-55 IP 35 BOP after fracture treatment TD 1681' Cypress & Bethel ss. Spd. 8-8-55 Lawrence Pool.

36, NW SE SE. Illinois Oil Co. #O-2 Dining. Comp. 9-20-55 IP 20 BOP after fracture treatment TD 1682' Bethel ss., top 1666' Spd. 7-28-55 Lawrence Pool.

3N, 13W, Christy Twp.

11, S½ SW SE. Don Slape Drlg. Co. #1 O. H. Hassel. D&A 9-13-55 TD 2318' Ste. Genevieve ls., top 2192' Spd. 8-12-55 WN (Lawrence West Pool).

4N, 12W, Petty Twp.

20, NW NW SE. W. C. McBride, Inc. #29 T. E. Combs. Comp. 9-13-55 IP 55 BOP after fracture treatment TD 1641' PB 1635' Bethel ss., top 1613' Spd. 8-6-55 Lawrence Pool.

LAWRENCE COUNTY (Continued)

4N, 12W, Petty Twp.

20, NE NE SW. W. C. McBride, Inc. #30 T. E. Combs. Comp. 9-13-55 IP 75 BOP after fracture treatment TD 1596' PB 1590' Bethel ss., top 1568' Spd. 8-15-55 Lawrence Pool.

20, SE NW SE. W. C. McBride, Inc. #31 T. E. Combs. Comp. 9-20-55 IP 110 BOP after fracture treatment TD 1763' PB 1670' Bethel ss., top 1646' Spd. 8-26-55 Lawrence Pool.

4N, 12W, Lawrence Twp.

21, SW NW SW. Atkins & Hale #1 Thorn. Comp. 9-13-55 IP 6 BOP & 10 BW after fracture treatment TD 1904' Bethel ss., top 1809' Spd. 6-22-55 Lawrence Pool.

4N, 12W, Petty Twp.

29, NE NE NE. W. C. McBride, Inc. #3 J. Greenlee. Comp. 9-27-55 IP 19 BOP & 5 BW after fracture treatment TD 1793' PB 1790' Bethel ss., top 1760' Spd. 9-3-55 Lawrence Pool.

4N, 13W, Petty Twp.

13, NE SW SW. J. T. Speake Drlg. Co. #1 Martin Hrs. Comp. 9-27-55 IP 25 BOP & 5 BW after fracture treatment TD 1730' PB 1690' Bethel ss., top 1665' Spd. 8-17-55 Lawrence Pool.

23, NE NE NE. W. L. Bunn #1 Stivers Hrs. D&A 9-13-55 TD 1798' Renault ls., top 1770' Spd. 9-5-55 Lawrence Pool.

5N, 10W, Russell Twp.

31, NW NW NW. R. Hess #1 Van Gilder. D&A 9-27-55 TD 2084' Salem ls., top 1986' Spd. 9-3-55 WN (Russellville Pool).

5N, 11W, Russell Twp.

25, SW SE SW. E. C. Reeves #1 H. F. Stevenson. D&A 9-13-55 TD 1603' Ste. Genevieve ls., top 1567' Spd. 8-27-55 Russellville West Pool.

36, NW NE NE. R. Hess #1 Miller. D&A 9-13-55 TD 1686' Ste. Genevieve ls., top 1606' Spd. 8-24-55 Russellville West Pool.

36, NW NE NW. W. A. Warren et al #1 H. & L. Stevenson. Tstg. 9-27-55 Spd. 8-3-55 WN (Russellville Pool).

LIVINGSTON COUNTY

29N, 5E, Esmen Twp.

4, 428' from S. line, 350' from W. line, NW SW. Frank Zakowski #1 Larson. D&A (CDU) 9-27-55 Spd. 8-17-55 WF.

LOGAN COUNTY

19N, 3W, Broadwell Twp.

9, SW SW SE. Alva Cook #1 Mildred Hombrecker. Drlg. 9-27-55 Spd. 6-23-55 WF.

MCDONOUGH COUNTY

4N, 3W, Bethel Twp.

13, NE SW NE. L. Brock #1 M. N. Bunham. D&A 9-27-55 TD 688' Spd. 5-24-55 WF.

MCDONOUGH COUNTY (Continued)

6N, 2W, Macomb Twp.

15, 330' from N. line, 400' from E. line, SE SE. J. V. Bushnell #1 J. Thorman. D&A 9-27-55 TD 598' Spd. 6-10-55 WF.

6N, 3W, Emmet Twp.

11, SW SW NW. W. S. Merrick, Jr. #1 W. E. Loy. D&A (CDU) 9-27-55 WF.

MACON COUNTY

15N, 1E, Blue Mound Twp.

1, SW SW NW. Hoosier Drlg. Co. #1 D. Jockisch. D&A 9-6-55 TD 2225' Devonian ls., top 2116' Spd. 8-23-55 WF.

15N, 2E, South Macon Twp.

33, SW NE NE. Sun Oil Co. #1 E. M. Lindley. MIRT 9-27-55 WF.

16N, 1E, Blue Mound Twp.

32, NE NW NW. E. DeHart #1 A. C. Gemer. PITS 9-27-55 WN (Blackland Pool).

16N, 4E, Oakley Twp.

8, C SE NE. Athene Devel. Co., Inc. #1 F. Vulgamotte. D&A 9-6-55 TD 2445' Silurian ls., top 2414' Spd. 7-19-55 WF.

MACOUPIN COUNTY

7N, 7W, Dorchester Twp.

8, 760' from S. line, 990' from W. line, SW. J. Kesl, Jr. #1 H. A. Agles. Drlg. 570' 9-27-55 Spd. 9-16-55 WF.

12N, 6W, Virden Twp.

2, NE NW NW. Berry & Bergschneider #1 W. Mortimer. SD 1150' 9-27-55 Spd. 8-30-55 WF.

3, 550' from S. line, 330' from W. line, SE NE. M. C. Berry #1 O. Bettis. SD 22' 9-27-55 Spd. 9-8-55 WF.

12N, 6W, Girard Twp.

26, NW NW NW. P. F. Bergschneider #1 L. R. Miller. D&A 9-20-55 TD 2252' Trenton ls., top 2114' Spd. 4-28-55 WF.

MADISON COUNTY

5N, 3W, Leef Twp.

25, SE NE NE. H. R. Weder #1 A. Landolt. Tstg. 9-27-55 Spd. 9-10-55 WF.

26, NE NE NW. Jet Oil Co. #1 G. Beck, Sr. Tstg. 9-27-55 Spd. 8-2-55 WF.

6N, 6W, Olive Twp.

13, 629' from S. line, 600' from W. line, SW NW. N. Allen #1 Best. MIST 9-27-55 WF.

24, 770' from N. line, 750' from W. line, NW NE. N. Allen #1 S. Vertovsek. Drlg. 810' 9-27-55 Spd. 8-18-55 WN (Livingston East Pool).

6N, 7W, Omphghent Twp.

14, 300' from N. line, 500' from W. line, SE. G. Cassens #1 H. Peters. MOST 9-27-55 Spd. 7-7-55 WN (Livingston Pool).

MADISON COUNTY (Continued)

6N, 7W, Omphghent Twp.

14, 842' from N. line, 2785' from E. line, SE. G. Cassens #2 H. Peters. D&A 9-13-55 TD 525' Spd. 9-3-55 WF.

MARION COUNTY

1N, 2E, Raccoon Twp.

16, NE SW SE. W. J. Pfeffer #1 Dobbs-Clem Comm. D&A 9-13-55 TD 2185' Ste. Genevieve ls., top 2050' Spd. 8-31-55 Salem Cons. Pool.

22, 710' from N. line, 990' from W. line, NE NW. C. Bassett #4 Crowley. D&A 9-6-55 TD 2114' Ste. Genevieve ls., top 2084' Spd. 8-13-55 Salem Cons. Pool.

33, NW NW NE. Ervin Drlg. Co. #2 R. O. Phelps "B". Comp. 9-20-55 IP 71 BOP & 2 BW after fracture treatment TD 2150' Rosiclare ss., top 2130' Spd. 8-31-55 Salem Cons. Pool.

1N, 4E, Romine Twp.

6, 330' from S. line, 380' from W. line, SW SW. R. Fletcher #1 Venorsky. POP 9-27-55 Spd. 6-30-55 WN (Exchange North Pool).

20, SE SE SW. Gulf Ref. Co. #1 Pullman Trust. D&A 9-20-55 TD 2958' Ste. Genevieve ls., top 2760' Spd. 9-9-55 Exchange East Pool.

30, SW NE SE. J. J. Oslager #1 R. W. Hawkins. D&A 9-20-55 TD 2997' St. Louis ls., top 2926' Spd. 9-7-55 Exchange East Pool.

2N, 3E, Stevenson Twp.

13, NE NE SW. R. Fletcher #1 G. Blankenship. POP 9-27-55 Spd. 7-27-55 WF.

2N, 4E, Iuka Twp.

10, SE NW SW. Texas Co. #1 H. L. Featherly. D&A (SO) 9-20-55 TD 2798' St. Louis ls., top 2757' Spd. 8-16-55 Acidized 5000 gals. Iuka Pool.

15, NE NW NW. Texas Co. #1 C. A. Parks. Comp. 9-20-55 IP 122 BOP TD 2801' PB 2741' McClosky ls., top 2724' Spd. 8-24-55 Iuka Pool. Acidized 2000 gals.

MONTGOMERY COUNTY

7N, 2W, South Fillmore Twp.

5, SE SW SW. A. O. Larsen et al #1 W. S. Blackburn et al. D&A 9-13-55 TD 2363' Devonian ls., top 2274' Spd. 8-9-55 WF.

7N, 3W, East Fork Twp.

2, SE NE SE, Shulman Bros. #1 S. Combs. D&A 9-20-55 TD 2335' Devonian ls., top 2230' Spd. 9-6-55 WF.

7N, 4W, Grisham Twp.

12, NE SE NE, J. D. Johnson #1 C. J. Krause. D&A 9-20-55 TD 932' Bethel ss., top 876' Spd. 8-31-55 WF.

8N, 2W, Fillmore Twp.

32, SE SW SW. R. H. Troop et al #1 Whitten. Drlg. 2340' 9-27-55 Spd. 9-20-55 WF.

MONTGOMERY COUNTY (Continued)
8N, 5W, South Litchfield Twp.
11, NE SE NW. C. Bassett et al #1 C. Schmidt. LOC 9-27-55 WN (Litchfield Pool).

PERRY COUNTY
4S, 3W, Swanwick Twp.
17, SW SE NE. Jet Oil Co. #1 O. E. Scott. D&A 9-27-55 TD 1620' Ste. Genevieve ls., top 1508' Spd. 9-13-54 WF.

PIKE COUNTY
3S, 3W, Perry Twp.
20, 73' from S. line, 550' from E. line, SE SW. F. Babiak #1 Walker. D&A 9-20-55 TD 735' Trenton ls., top 658' Spd. 8-29-55 WF.

27, NE SW SW. F. Babiak #1 Reed. Spd. 9-20-55 WF.

3S, 4W, Fairmount Twp.
18, SW NW SW. G. W. Chadwick #1 Smith. D&A (CDU) 9-27-55 Spd. 7-8-55 WF.

28, 462' from S. line, 820' from W. line, NE. C. M. Faulkner #1 Whitaker. PROD (CDU) 9-27-55 WN (Fishhook Pool).

32, 400' from N. line, 400' from E. line, SW. A. W. Neal #1 Crump. PROD (CDU) 9-27-55 WN (Fishhook Pool).

4S, 4W, New Salem Twp.
6, NW NE NE. W. Walden #1 McLaughin. THST 9-27-55 WN (Fishhook Pool).

PULASKI COUNTY
14S, 1E,
12, NE NE SW. New Illinois Mid-Continent Oil Co. #1 R. Herren. D&A (CDU) 9-27-55 Spd. 7-28-55 WF.

RANDOLPH COUNTY
4S, 6W, Tilden Twp.
8, C SE. Eakle & Holder Drlg. Co. #1 A. Brown. Drlg. 1704' 9-27-55 Spd. 9-22-55 WN (Baldwin Pool).

7S, 5W, Rockwood Twp.
32, 377' from N. line, 340' from E. line, SE NE. E. M. Schmidt #1 W. Grah. D&A 9-6-55 TD 1000' Ste. Genevieve ls., top 992' Spd. 8-8-55 WF.

RICHLAND COUNTY
2N, 10E, Madison Twp.
13, SW SE NE. R. W. Portis #1 Dohlinger. D&A 9-20-55 TD 3325' Ste. Genevieve ls., top 3243' Spd. 9-7-55 WN (Calhoun East Pool).

3N, 9E, Noble Twp.
9, NW NW SE. R. C. Halbert #1 J. Beavers. Comp. 9-20-55 IP 32 BOP TD 2600' Cypress ss., top 2596' Spd. 8-31-55 Clay City Cons. Pool.

9, SW NW SE. R. C. Halbert #2 Beavers. D&A 9-27-55 TD 3030' Ste. Genevieve ls., top 2928' Spd. 9-13-55 Clay City Cons. Pool.

RICHLAND COUNTY (Continued)

3N, 9E, Noble Twp.

9, NE NE SW. J. H. King #1 C. Robards. Comp. 9-6-55 IP 124 BOP & 10 BW after fracture treatment TD 3014' PB 2700' Cypress ss., top 2592' Spd. 8-7-55 Clay City Cons. Pool.

18, SE NW SE. Sanders & Fye #1 Grubb. Comp. 9-13-55 IP 156 BOP TD 2998' PB 2970' McClosky ls. & Cypress ss. Spd. 8-25-55 Acidized 3000 gals. Clay City Cons. Pool.

3N, 10E, Olney Twp.

21, SE SW NW. Don Slape #1 C. Jennings. NR 9-27-55 Spd. 1-10-55 WN (Olney South Pool).

4N, 9E, Denver Twp.

1, SW NW SE. J. J. Lynn Est. #4 Betebenner. Comp. 9-6-55 IP 40 BOP after fracture treatment TD 2895' PB 2865' Aux Vases ss., top 2823' Spd. 8-3-55 Clay City Cons. Pool.

1, 330' from N. line, 480' from W. line, NE NW. J. W. Rudy #8 Wharf. Comp. 9-20-55 IP 285 BOF after fracture treatment TD 2846' Aux Vases ss., top 2817' Spd. 8-22-55 Clay City Cons. Pool.

11, SE SE SE. Pure Oil Co. #2 O. Sayre "C". Comp. 9-27-55 IP 27 BOP & F & 71 BW after fracture treatment TD 2939' PB 2907' Aux Vases ss., top 2868' Spd. 9-2-55 Clay City Cons. Pool.

12, SW SW SW. Calvert Drlg., Inc. #1 Runyan. Comp. 9-6-55 IP 144 BOF & 60 BW after fracture treatment TD 3701' PB 2910' Aux Vases ss., top 2868' Spd. 8-7-55 Clay City Cons. Pool.

12, 405' from N. line, 330' from E. line, NW NW. J. J. Lynn Est. #6 Hayes. Comp. 9-20-55 IP 68 BOP after fracture treatment TD 2900' PB 2870' Aux Vases ss., top 2836' Spd. 8-12-55 Clay City Cons. Pool.

14, NE NW NE. Athene Devel. #1 G. Lutz. D&A 9-20-55 TD 2978' Ste. Genevieve ls., top 2936' Spd. 8-15-55 Clay City Cons. Pool.

14, C E½ NE NW. M. L. Van Fossan #1 E. Alvis. D&A (CDU) 9-27-55 Spd. 8-16-55 WN (Clay City Cons. Pool).

4N, 9E, Decker Twp.

34, NE SW SE. E. T. Robinson #1 Berger. D&A 9-13-55 TD 3599' Salem ls., top 3426' Spd. 8-12-55 WN (Clay City Cons. Pool).

5N, 9E, Denver Twp.

27, NW SE NE. J. W. Rudy #1 Armstrong. WCC 9-27-55 Spd. 9-12-55 WF.

36, 330' from S. line, 360' from E. line, SE NW. D. Baines #5 H. E. Coon et al. Comp. 9-13-55 IP 35 BOP after fracture treatment TD 2854' Aux Vases ss., top 2846' Spd. 7-13-55 Clay City Cons. Pool.

5N, 10E, Preston Twp.

31, C SW NE. Pure Oil Co. #4 R. Grove. D&A (SO) 9-13-55 TD 4610' Devonian ls., top 4398' Spd. 8-7-55 Clay City Cons. Pool.

ST. CLAIR COUNTY

1S, 8W, Smithtown Twp.

7, NE NE NE. Hershenroeder & Gutterman #1 C. Balarius. LOC 9-27-55 WF.

18, SW SW NW. R. O. Zeppenfeld #1 Muscopf. MIRT 9-27-55 WF.

3S, 6W, Marissa Twp.

26, SE NW SE. K. M. Bayer #1 E. Shumaker Comm. SD 1811' 9-27-55 Spd. 9-20-55 WF.

SALINE COUNTY

7S, 5E, Tate Twp.

19, SW NE SW. Delwood Oil Co. #1 Keaton. D&A 9-20-55 TD 3300' Ste. Genevieve ls., top 3214' Spd. 8-17-55 Cantrell Cons. Pool.

19, SW SW SW. L. Fox & F. L. Strickland #1 Henderson-Jones. Comp. 9-13-55 IP 350 BOP TD 3296' PB 3260' Lower Ohara ls., top 3218' Spd. 8-9-55 Cantrell Cons. Pool.

19, SE SW SW. F. L. Strickland & L. Fox #1 Jones. Comp. 9-20-55 IP 225 BOP & F & 5 BW TD 3252' PB 3249' Lower Ohara ls., top 3221' Spd. 8-24-55 Cantrell Cons. Pool.

29, NE NW SE. Lobree & Lobree #1 T. Weight "A". D&A (CDU) 9-27-55 Spd. 8-14-55 WN (Cantrell Cons. Pool).

30, SE NW NW. C. E. Brehm #1 Gill-Peebels Comm. Comp. 9-27-55 IP 950 BOF after fracture treatment TD 3217' PB 3192' Aux Vases ss., top 3128' Spd. 9-5-55 Cantrell Cons. Pool.

30, NW NE NW. C. E. Brehm #2 Gill. Comp. 9-27-55 IP 100 BOP after fracture treatment TD 3192' Aux Vases ss., top 3172' Spd. 8-4-55 Cantrell Cons. Pool.

7S, 6E, Long Branch Twp.

20, SW SE SE. Murvin & Steber #1 M. Scott. D&A 9-20-55 TD 3237' Ste. Genevieve ls., top 3135' Spd. 8-31-55 Long Branch Pool.

26, SW NW SW. Gilliam Drlg. Co. #1 F. J. Grisham. D&A 9-20-55 TD 2143' Palestine ss., top 2100' Spd. 9-2-55 WN (Raleigh Pool).

26, SW SW SW. Gilliam Drlg. Co. #1 W. D. Grisham. D&A (SO) 9-13-55 TD 3245' St. Louis ls., top 3206' Spd. 8-12-55 WN (Raleigh Pool).

7S, 7E, Rector Twp.

23, NE SE NW. W. E. Bailor #1 Indiana National Bank. LOC 9-27-55 WN (Roland West Pool).

8S, 5E, Galatia Twp.

13, SW SW SE. First National Pet. Trust #1 L. Paris. D&A 9-27-55 TD 3120' Ste. Genevieve ls., top 2945' Spd. 9-12-55 WN (Harco Pool).

15, SE SW NW. Delwood Oil Co. #1 Lewis. LOC 9-27-55 WN (Harco Pool).

SALINE COUNTY (Continued)

8S, 5E, Brushy Twp.

25, NW NW SW. Sun Oil Co. #1 G. O. Upton. Comp. 9-20-55 IP 120 BOF TD 3031' PB 3000' Lower Ohara ls., top 2882' Spd. 8-7-55 Acidized 4000 gals. DISCOVERY WELL OF HARCO EAST POOL.

30, NE NE SW. E. F. Moran #1 Smith-Hunsaker. LOC 9-27-55 WF.

8S, 6E, Raleigh Twp.

4, SW SE NE. T. R. Lindsay #1 S. J. Turner. Comp. 9-27-55 IP 42 BOP & 1 BW after fracture treatment TD 3210' PB 2700' Cypress ss., top 2660' Spd. 8-18-55 DISCOVERY WELL OF LONG BRANCH SOUTH POOL.

8, SE SE SE. D. Organ et al #1 Russell. D&A 9-27-55 TD 3165' Ste. Genevieve ls., top 3031' Spd. 9-5-55 WN (Raleigh South Pool).

20, SE SE NW. Carter Oil Co. #1 J. S. Rayburn. Comp. 9-20-55 IP 75 BOF after fracture treatment TD 2959' PB 2920' Aux Vases ss., top 2854' Spd. 8-19-55 Raleigh South Pool.

20, NE SW NE. C. E. O'Neal #2 Wettaw. Comp. 9-20-55 IP 362 BOF TD 2963' PB 2875' Aux Vases ss., top 2856' Spd. 8-16-55 Raleigh South Pool.

14, NE SW SE. Shure Oil Co. #1 J. C. Baker. Comp. 9-13-55 IP 90 BOP & 80 BW TD 2991' PB 2968' Aux Vases ss., top 2950' Spd. 8-7-55 Acidized 2000 gals. DISCOVERY WELL OF ELDORADO WEST POOL.

24, SE SW SE. George & Wrather #1 H. G. Bramlet. Drlg. 1565' 9-27-55 Spd. 9-24-55 WN (Eldorado Cons. Pool).

25, SE SW SE. Keystone Oil Co. #1 F. E. Bramlet. WOC 9-27-55 Spd. 9-12-55 WN (Eldorado Cons. Pool).

27, 350' from S. line, 330' from E. line, SE SE. W. Duncan #1 Damosso. Comp. 9-27-55 IP 24 BOP & 3 BW TD 2182' PB 2130' Tar Springs ss., top 2112' Spd. 8-10-55 Harrisburg Pool.

31, 338' from S. line, 330' from W. line, SW NW. Paco Pet. Corp. #1 H. Barnes. D&A 9-27-55 TD 3013' Ste. Genevieve ls., top 2945' Spd. 9-7-55 WN (Harco East Pool).

34, NE NE NE. D. Foote et al #3 J. Bertino. D&A 9-13-55 TD 2930' Ste. Genevieve ls., top 2851' Spd. 8-23-55 Harrisburg Pool.

36, 330' from N. line, 310' from W. line, NW SW. Sun Oil Co. #1 Sahara Coal Co. D&A (SO) 9-20-55 TD 2951' Ste. Genevieve ls., top 2801' Spd. 8-7-55 WN (Harrisburg Pool).

8S, 7E, East Eldorado Twp.

18, NW NE SE. Eakle & Holder #1 R. Slow et al. D&A 9-20-55 TD 3110' Ste. Genevieve ls., top 2964' Spd. 9-1-55 Eldorado Cons. Pool.

19, NE NW NW. McKelvy & Sipoha #1 O. D. McDonald. D&A 9-27-55 TD 3003' Ste. Genevieve ls., top 2938' Spd. 8-27-55 Eldorado Cons. Pool.

SALINE COUNTY (Continued)

8S, 7E, East Eldorado Twp.

19, 350' from S. line, 310' from W. line, SW SW. H. Van Dresser #2 Bramlet. D&A 9-20-55 TD 2666' Cypress ss., top 2482' Spd. 7-29-55 Eldorado Cons. Pool.

19, 300' from S. line, 330' from E. line, SE NW. Huntington Van Dresser #1 McDonald. Comp. 9-20-55 IP 16 BOP & 200 BW after fracture treatment TD 2219' PB 2041' Palestine ss., top 1936' Spd. 7-9-55 Eldorado Cons. Pool.

21, 275' from N. line, 426' from E. line, NW NE. J. M. King #1 E. Pierce Comm. Comp. 9-13-55 IP 110 BOP after fracture treatment TD 2257' PB 2172' Waltersburg ss., top 2141' Spd. 8-5-55 Eldorado Cons. Pool.

22, SW NE SE. G. L. Reasor #1 H. Shaver. D&A 9-20-55 TD 3102' Ste. Genevieve ls., top 2952' Spd. 9-7-55 Eldorado East Pool.

35, 300' from N. line, 440' from W. line, SE NE. J. Stelle Assoc. #1 Peabody Coal Co. Drlg. 1388' 9-27-55 Spd. 9-15-55 WN (Eldorado East Pool).

9S, 6E, Harrisburg Twp.

7, 330' from S. line, 960' from E. line, NE SW. J. D. Turner #1 Lockwood. D&A 9-6-55 TD 2347' Cypress ss., top 2310' Spd. 8-23-55 WF.

8, NE SW NW. Eastern Pet. Co. #1 J. Evans. Abd. Loc. 9-13-55 WF.

10, SW SE NW. J. Stelle & Assoc. #1 Chicago & Harrisburg Coal Co. D&A 9-20-55 TD 2766' Ste. Genevieve ls., top 2604' Spd. 8-16-55 WN (Harrisburg Pool).

15, 315' from S. line, 360' from E. line, SE SW. E. E. Goad #2 F. P. Parker. LOC 9-27-55 WF.

10S, 6E, Independence Twp.

3, SE SW SE. W. W. Misener #1 T. Svers. Tstg. 9-27-55 Spd. 7-6-55 WN (Mitchellsville Pool).

3, NW SE SW. F. L. Runyon #1 C. Moore Comm. D&A (CDU) 9-27-55 Spd. 9-18-55 WN (Mitchellsville Pool).

4, NE SE SW. F. L. Runyon #1 E. Martin. D&A 9-27-55 TD 1788' Tar Springs ss., top 1772' Spd. 8-24-55 WN (Mitchellsville Pool).

10, NE SE NW. W. Misener #1 Perkins. D&A 9-27-55 TD 1670' Tar Springs ss., top 1638' Spd. 8-4-55 WN (Mitchellsville Pool).

16, NW SE NE. O. D. Sharp #1 Gulley. D&A 9-20-55 TD 2405' Ste. Genevieve ls., top 2273' Spd. 8-26-55 WN (Mitchellsville Pool).

SANGAMON COUNTY

14N, 4W, Cotton Hill Twp.

7, SE SE SW. V. Streeter #1 J. Bleisner. D&A 9-13-55 TD 1800' Silurian ls., top 1654' Spd. 9-2-55 WN (Glenarm Pool).

12, SW SE SE. Kaybee Oil Co. #3 N. A. Smith. Comp. 9-6-55 IP 320 BOP & 16 BW after fracture treatment TD 1771' Silurian ls., top 1733' Spd. 7-22-55 PB 1760' Edinburg West Pool.

SANGAMON COUNTY (Continued)
14N, 4W, Cotton Hill Twp.
12, NW SW SE. Kaybee Oil Co. #4 N. A. Smith. D&A 9-13-55 TD 1750' Silurian ls., top 1699'. Spd. 8-21-55 Edinburg West Pool.

12, SW SE NW. Kaybee Oil Co. #1 M. Williams. POP 9-27-55 Spd. 8-2-55 WN (Edinburg West Pool).

19, NW NW SE. V. Streeter #1 R. C. Brooks. Crg. 9-27-55 Spd. 9-21-55 WN (Glenarm Pool).

17N, 6W, Salisbury Twp.
32, 330' from N. line, 550' from W. line, NW. V. S. & S. Drlg. Co. #1 Tolan. Drlg. 1200' 9-27-55 Spd. 9-19-55 WF.

SHELBY COUNTY
10N, 2E, Cold Spring Twp.
36, SW NW NW. Milhahn Devel. Co. #1 Stoneburner. SD 1870' 9-27-55 Spd. 6-28-55 WF.

TAZEWELL COUNTY
26N, 3W, Washington Twp.
5, 6' from S. line, 356' from E. line, SE. J. Dietrich & S. Baumann #1 T. O. Short. Drlg. 640' 9-27-55 Spd. 5-24-49 WF.

28, SW NE NE. A. M. Scroggin #1 D. H. Cummings. SD 605' 9-27-55 Spd. 1-21-54 WF.

WABASH COUNTY
1N, 12W, Wabash Twp.
1, NW NW NW. W. H. Collins #1 Price. Comp. 9-6-55 IP 5 BOP after fracture treatment TD 2216' PB 1984' Bethel ss., top 1981' Spd. 8-4-55 Allendale Pool.

9, 650' from S. line, 530' from E. line, SW NW. Coon Creek Oil Co. #1 F. Smith. Comp. 9-20-55 IP 20 BOP TD 1547' PB 1496' Biehl ss., top 1481' Spd. 8-9-55 Shot 30 qts. Allendale Pool.

20, SE NE NE. Davis Lambert #1 E. Hawf. D&A 9-27-55 TD 2365' Ste. Genevieve ls., top 2295' Spd. 9-16-55 Allendale Pool.

20, SW SW SE. P. F. Mattaliano #1 H. Litherland. Comp. 9-20-55 IP 90 BOP after fracture treatment TD 2184' PB 2030' Bethel ss., top 2138' Spd. 8-29-55 Allendale Pool.

21, SE SW SW. G. S. Engle #8 H. Carson. D&A 9-27-55 TD 2361' Ste. Genevieve ls., top 2295' Spd. 9-12-55 Allendale Pool.

21, 1815' from N. line, 1650' from W. line, NW. G. W. Miller #1 G. Adams. D&A 9-27-55 TD 2374' Ste. Genevieve ls., top 2278' Spd. 8-23-55 Allendale Pool.

28, SW NE SW. G. S. Engle #1 J. Schafer. D&A 9-20-55 TD 2391' Ste. Genevieve ls., top 2303' Spd. 8-27-55 Allendale Pool.

WABASH COUNTY (Continued)

2N, 12W, Wabash Twp.

35, 873' from S. line, 330' from E. line, NE SE. H. M. Yolton #6 Trimble. Comp. 9-6-55 IP 120 BOP TD 2169' McClosky ls., top 2142' Spd. 6-29-55 Acidized 2000 gals. Allendale Pool.

1S, 12W, Mt. Carmel Twp.

6, NE NW SW. Jet Oil Co. #1 Ben S. Trapp. D&A 9-27-55 TD 2509' Ste. Genevieve ls., top 2375' Spd. 9-21-55 Mt. Carmel Pool.

18, NE SW SW. Skiles Oil Corp. #3 Seitz. D&A 9-20-55 TD 2440' Ste. Genevieve ls., top 2348' Spd. 9-10-55 Mt. Carmel Pool.

19, NE NW NW. Skiles Oil Corp. #4 C. Steckler. Comp. 9-20-55 IP 123 BOP & 98 BW after fracture treatment TD 2062' PB 2058' Cypress ss., Tar Springs ss., Palestine ss. Spd. 8-20-55 Acidized 250 gals. Mt. Carmel Pool.

1S, 13W, Mt. Carmel Twp.

2, SW NE NW. Paco Pet. #1 R. Peterson. D&A 9-13-55 TD 2303' Cypress ss., top 2270' Spd. 9-5-55 New Harmony Cons. Pool.

1S, 13W, Bellmont Twp.

20, 93' from S. line, 330' from W. line, NE SW. Paco Pet. Co. #3 L. Tennis. Comp. 9-13-55 IP 25 BOP after fracture treatment TD 2060' PB 2206' Tar Springs ss., top 2182' Spd. 7-14-55 New Harmony Cons. Pool.

1S, 13W, Mt. Carmel Twp.

24, SW SE SE. Sanders & Fye #1 O. L. Harris. TD 2551' 9-27-55 Spd. 9-16-55 WN (Mt. Carmel Pool).

1S, 13W, Bellmont Twp.

29, SW NW NW. Calvert Drlg., Inc. #1 Keepes. D&A 9-27-55 TD 2921' Ste. Genevieve ls., top 2809' Spd. 9-16-55 WN (New Harmony Cons. Pool.

2S, 13W, Mt. Carmel Twp.

1, NE SE NE. Olds Oil Co. #1 W. B. Baird. D&A 9-6-55 TD 1948' Tar Springs ss., top 1923' Spd. 8-16-55 WN (Rochester Pool).

2S, 13W, Compton Twp.

31, NW SE NE. S. W. Bardill #1 Garrett-Butler Comm. Comp. 9-6-55 IP 80 BOP TD 2842' McClosky ls., top 2785' Spd. 1-2-55 Acidized 3000 gals. New Harmony Cons. Pool.

31, SW SE NE. S. W. Bardill #2 Garrett-Butler Comm. D&A 9-6-55 after fracture treatment TD 2848' Ste. Genevieve ls., top 2772' Spd. 2-2-55 New Harmony Cons. Pool.

31, SW SW NE. S. W. Bardill #3 W. Gray. D&A 9-6-55 TD 2855' Ste. Genevieve ls., top 2754' Spd. 7-7-55 New Harmony Cons. Pool.

31, SW NW SE. S. W. Bardill #2 B. & A. Schultz. D&A 9-6-55 TD 2856' Ste. Genevieve ls., top 2770' Spd. 6-17-55 New Harmony Cons. Pool.

31, SW SW SE. S. W. Bardill #2 B. & A. Schultz "A". Comp. 9-6-55 IP 110 BOP after fracture treatment TD 2851' PB 2490' Cypress ss., top 2469' Spd. 2-24-55 New Harmony Cons. Pool.

WABASH COUNTY (Continued)

2S, 14W, Compton Twp.

23, NE NE SE. Caliente Operating Co. #1 T. Wirth. Abd. Loc. 9-20-55 WN (New Harmony Cons. Pool).

24, NW SE SE. West Drlg. Co. #2 Johnson. D&A 9-20-55 TD 2628' Bethel ss., top 2616' Spd. 9-5-55 New Harmony Cons. Pool.

25, NW NW NW. Mt. Carmel & R. Kuzmich #1 W. Dunn. Drlg. 1840' 9-27-55 Spd. 9-20-55 WN (New Harmony Cons. Pool).

26, NW NE NE. Mt. Carmel Drlg. & Kuzmich #1 Dunn-Pfeiffer. D&A 9-27-55 TD 2973' Ste. Genevieve ls., top 2844' Spd. 9-11-55 New Harmony Cons. Pool.

36, SW NW NW. Mt. Carmel Drlg. & R. Kuzmich #1 A. L. Kurtz. Comp. 9-13-55 IP 75 BOP after fracture treatment TD 2604' PB 2570' Cypress ss., top 2559' Spd. 8-18-55 New Harmony Cons. Pool.

3S, 13W, Coffee Twp.

9, W½ NE SE. E. P. duPont, Jr. #1A Fearheiley. Comp. 9-6-55 IP 45 BOP after fracture treatment TD 1182' Pennsylvanian ss., top 1157' Spd. 7-14-55 Keensburg South Pool.

9, SE NE SE. E. P. duPont, Jr. #2 Fearheiley "A". D&A (SO) 9-27-55 after fracture treatment TD 2848' Ste. Genevieve ls., top 2760' Spd. 7-20-55 New Harmony Cons. Pool.

WASHINGTON COUNTY

1S, 1W, Irvington Twp.

3, NW NW NE. Cullum & Lawhead #1 R. Meyers. D&A 9-13-55 TD 1408' Cypress ss., top 1352' Spd. 7-27-55 Irvington North Pool.

9, 890' from S. line, 430' from E. line, SE NE. M. Mazzarino #5 R. Kasten. Comp. 9-6-55 IP 27 BOP after fracture treatment TD 1375' Cypress ss., top 1367' Spd. 8-2-55 Irvington Pool.

9, 30' from S. line, 630' from E. line, NE NE. M. Mazzarino #6 R. Kasten. Comp. 9-20-55 IP 32 BOP after fracture treatment TD 1382' Cypress ss., top 1370' Spd. 9-8-55 Irvington Pool.

23, 360' from S. line, 330' from W. line, SW SE. March Drlg. Co. #1 Koelling Comm. Comp. 9-20-55 IP 174 BOP TD 3177' PB 3170' Devonian ls., top 3166' Spd. 8-19-55 Irvington Pool.

1S, 5W, Venedy Twp.

16, SW SE SW. Collins Bros. #1 Huelskoetter Comm. NR 9-27-55 Spd. 10-26-54 WN (New Memphis South Pool).

21, 330' from N. line, 660' from W. line, NW Frac. Collins Bros. #1 Brueggemann Comm. D&A (CDU) 9-27-55 Spd. 9-2-55 WN (New Memphis South Pool).

2S, 1W, Ashley Twp.

32, SE NE SE. N. A. Baldridge #3 W. J. Waier. Temp. Abd. 9-13-55 after fracture treatment TD 3101' Devonian ls., top 3044' Spd. 5-24-55 Shot 5 qts. Ashley Pool.

WASHINGTON COUNTY (Continued)

2S, 4W, Plum Hill Twp.

32, SW SE NW. O. W. Minton, Jr. #1 A. Buretta. D&A 9-27-55 TD 2356' Devonian ls., top 2336' Spd. 7-7-55 Elkton Pool.

3S, 1W, Dubois Twp.

8, SW NE SE. M. Mazzarino #1 Belter. Comp. 9-20-55 IP 10 BOP after fracture treatment TD 1270' Cypress ss., top 1214' Spd. 8-19-55 Dubois Pool.

17, NW NW NE. N. A. Baldridge et al #1 L. Borowiak. Comp. 9-13-55 IP 75 BOP & 4 BW after fracture treatment TD 1300' PB 1285' Cypress ss., top 1266' Spd. 8-13-55 Dubois Pool.

17, NW NW SW. H. F. Robison #2 L. Belter. D&A 9-13-55 TD 1375' Bethel ss., top 1373' Spd. 9-1-55 Dubois Pool.

17, 380' from S. line, 330' from E. line, NW SW. H. F. Robison #5 L. Belter. Comp. 9-27-55 IP 100 BOP after fracture treatment TD 1272' PB 1265' Cypress ss., top 1232' Spd. 9-5-55 Dubois Pool.

17, SW NE SW. H. F. Robison #1 Cendrowski. Comp. 9-20-55 IP 136 BOP after fracture treatment TD 1275' PB 1270' Cypress ss., top 1252' Spd. 8-27-55 Dubois Pool.

17, SW SW NW. H. F. Robison #2 W. Klajbor. Comp. 9-13-55 IP 60 BOP after fracture treatment TD 1243' Cypress ss., top 1230' Spd. 8-15-55 Dubois Pool.

17, SW NW SE. H. F. Robison et al #1 Powlowski. D&A 9-27-55 Spd. 1282' Cypress ss., top 1267' Spd. 9-18-55 Dubois Pool.

17, SE NE NW. H. F. Robison #1 V. Tomaszewski. Comp. 9-13-55 IP 88 BOP after fracture treatment TD 1265' PB 1225' Cypress ss., top 1211' Spd. 8-24-55 Dubois Pool.

17, NE NE NW. H. F. Robison #2 V. Tomaszewski. D&A 9-20-55 TD 1279' Cypress ss., top 1226' Spd. 9-11-55 Dubois Pool.

17, NW SE SW. E. M. Self #4 A. Rudolph. Comp. 9-27-55 IP 175 BOP after fracture treatment TD 1383' PB 1255' Cypress ss., top 1215' Spd. 9-5-55 Dubois Pool.

18, NE SW NE. N. A. Baldridge #1 M. Labuda. D&A 9-13-55 TD 1250' Cypress ss., top 1211' Spd. 8-30-55 Dubois Pool.

18, NE SE NE. H. F. Robison #6 L. Belter. D&A 9-20-55 TD 1280' Cypress ss., top 1210' Spd. 9-15-55 Dubois Pool.

18, NW SE NE. H. F. Robison #3 L. Belter "A". Comp. 9-13-55 IP 10 BOP after fracture treatment TD 1380' PB 1248' Cypress ss., top 1235' Spd. 8-20-55 Dubois Pool.

3S, 2W, Bolo Twp.

2, SW SE NW. D. Hopkins #1 W. Kobus. Drlg. 9-27-55 Spd. 9-12-55 WN (Beaucoup South Pool).

WASHINGTON COUNTY (Continued)

3S, 2W, Bolo Twp.

2, SE NW NE. D. Hopkins #1 Podtke. D&A 9-13-55 TD 1635' Ste. Genevieve ls., top 1625' Spd. 8-28-55 WN (Beaucoup South Pool).

4, NE NE SW. E. A. Obering #1 H. Krus. D&A 9-27-55 TD 1441' Bethel ss., top 1422' Spd. 8-9-55 WN (Beaucoup South Pool).

3S, 3W, Pilot Knob Twp.

35, NW SW SE. M. Mazzarino #1 Gill. D&A 9-13-55 TD 1321' Bethel ss., top 1314' Spd. 9-7-55 WN (Cordes Pool).

WAYNE COUNTY

1N, 5E, Orchard Twp.

6, SW SW NW. T. R. Lindsay #1 H. Jones. D&A 9-13-55 TD 3104' Ste. Genevieve ls., top 2964' Spd. 7-23-55 WF.

1N, 7E, Bedford Twp.

9, NE SW SW. National Assoc. Pet. Co. #1 D. Schaffer "B". Comp. 9-20-55 IP 18 BOP after fracture treatment TD 3177' Aux Vases ss. & McClosky ls. Spd. 8-21-55 Acidized 3000 gals. Clay City Cons. Pool.

9, NW SE SW. Wiser Pet. #2 Simmons Hrs. Comp. 9-20-55 IP 35 BOP & 10 BW after fracture treatment TD 3072' PB 3055' Aux Vases ss., top 3031' Spd. 8-24-55 Clay City Cons. Pool.

14, NW NE SE. F. L. Strickland #1 P. Atteberry. D&A 9-20-55 TD 3128' Ste. Genevieve ls., top 3080' Spd. 9-7-55 Clay City Cons. Pool.

14, 330' from S. line, 300' from W. line, SW SE. F. L. Strickland #1 J. S. Elliott Hrs. Comp. 9-13-55 IP 20 BOP & 25 BW TD 3849' PB 3180' McClosky ls., top 3151' Spd. 8-16-55 Clay City Cons. Pool.

27, SW NE NE. Pure Oil Co. #15 C. B. Clay. Comp. 9-13-55 IP 36 BOP & 13 BW after fracture treatment TD 3862' PB 3034' Aux Vases ss., top 2989' Spd. 8-5-55 Clay City Cons. Pool.

1N, 8E, Elm River Twp.

7, 317' from N. line, 330' from E. line, NW NW. Texas Co. #2 W. E. Feller Unit. Comp. 9-20-55 IP 118 BOP & 13 BW after fracture treatment TD 2975' PB 2970' Aux Vases ss., top 2935' Spd. 8-21-55 Clay City Cons. Pool.

26, NW SE SW. A. C. Davis #2-B Fischel. Comp. 9-13-55 IP 161 BOP & 5 BW after fracture treatment TD 3066' PB 3039' Aux Vases ss., top 2985' Spd. 8-10-55 Clay City Cons. Pool.

26, SE NE SW. A. C. Davis #2 Walker Consol. Comp. 9-13-55 IP 70 BOP & 35 BW after fracture treatment TD 3104' PB 3040' Aux Vases ss., top 2987' Spd. 8-1-55 Clay City Cons. Pool.

33, NE SE SE. R. P. Johnson #5 A. Chalcraft. Comp. 9-20-55 IP 77 BOP after fracture treatment TD 3052' PB 3037' Aux Vases ss., top 2998' Spd. 8-28-55 Clay City Cons. Pool.

WAYNE COUNTY (Continued)

1N, 8E, Elm River Twp.

34, SW NW SW. R. P. Johnson #6 Blackburn-Thomas. Comp. 9-20-55 IP 161 BOP & 10 BW after fracture treatment TD 3181' PB 3035' Aux Vases ss., top 2923' Spd. 8-19-55 Clay City Cons. Pool.

2N, 8E, Zif Twp.

20, SE NE NW. Partlow & Cochonour #3 R. Gill. Comp. 9-6-55 IP 31 BOP & 5 BW after fracture treatment TD 3662' PB 2979' Aux Vases ss., top 2912' Spd. 7-28-55 Clay City Cons. Pool.

1S, 6E, Berry Twp.

25, NE NE SW. A. C. Davis #1 Blackburn. D&A 9-27-55 TD 3250' Ste. Genevieve ls., top 3153' Spd. 9-13-55 Clay City Cons. Pool.

25, SE SE SW. Texas Co. #1 G. Boyce. Comp. 9-20-55 IP 14 BOP & 15 BW TD 3316' PB 3236' McClosky ls., top 3181' Spd. 8-22-55 Acidized 5500 gals. Clay City Cons. Pool.

25, SE SW NE, F. Whittinghill, Jr. #2 M. L. McNeil. Comp. 9-6-55 IP 13 BOP & 40 BW after fracture treatment TD 3174' PB 3152' Aux Vases ss., top 3118' Spd. 8-5-55 Clay City Cons. Pool.

1S, 8E, Jasper Twp.

20, SE NE NE, W. Misener #1 Harris. Comp. 9-27-55 IP 22 BOP after fracture treatment TD 3256' PB 3160' Aux Vases ss., top 3133' Spd. 4-17-54 Clay City Cons. Pool.

22, SW SW NW. H. C. Baylor #1 Hughes. Comp. 9-6-55 IP 50 BOP & 10 BW after fracture treatment TD 3136' PB 3132' Aux Vases ss., top 3114' Spd. 8-6-55 Clay City Cons. Pool.

1S, 9E, Massilon Twp.

25, SW NW SW. A. C. Davis #1 Reid. D&A 9-27-55 TD 3395' Ste. Genevieve ls., top 3282' Spd. 9-16-55 Half Moon Pool.

26, SW SE NE. Carter Oil Co. #1 May Daniels. Comp. 9-6-55 IP 192 BOP & 138 BW TD 3320' PB 3294' Lower Ohara ls., top 3282' Spd. 8-13-55 Acidized 2000 gals. Half Moon Pool.

26, SW SE NW. Skiles Oil Corp. #1 H. Holt. Comp. 9-6-55 IP 200 BOP TD 3322' PB 3290' Lower Ohara ls., top 3282' Spd. 8-4-55 Acidized 5000 gals. Half Moon Pool.

26, NE NE SW. Skiles Oil Corp. #2 H. Holt. Comp. 9-20-55 IP 176 BOP TD 3316' PB 3286' Lower Ohara ls., top 3278' Spd. 8-30-55 Acidized 5000 gals. Half Moon Pool.

2S, 7E, Big Mound Twp.

29, SE SE NE. A. C. Davis #1 Bridges. D&A 9-20-55 TD 3385' Ste. Genevieve ls., top 3294' Spd. 9-2-55 Aden Cons. Pool.

WAYNE COUNTY (Continued)

2S, 8E, Grover Twp.

15, SE SE NW. Cullum & Lawhead & N. V. Duncan Est. #1 O'Daniel. Comp. 9-20-55 IP 160 BOP after fracture treatment TD 3322' PB 3255' Aux Vases ss., top 3206' Spd. 8-23-55 Clay City Cons. Pool.

15, NE SE SW. Nash Redwine #1 C. O. Turner. D&A 9-13-55 TD 3357' Ste. Genevieve ls., top 3280' Spd. 8-18-55 Clay City Cons. Pool.

2S, 9E, Leech Twp.

7, SW NE SE. Winmar Oil Co. #1 B. Lock. D&A 9-13-55 TD 3460' Ste. Genevieve ls., top 3300' Spd. 8-24-55 Goldengate North Cons. Pool.

21, NE SE NW. E. T. Robinson #1 W. O. Clark Trustee. Comp. 9-20-55 IP 145 BOP & 35 BW after fracture treatment TD 3380' PB 3260' Aux Vases ss., top 3215' Spd. 8-23-55 Goldengate Cons. Pool.

24, SE SW SW. Eliz. Lewis #1 B. Pettigrew Comm. Comp. 9-27-55 IP 330 BOF TD 3341' McClosky ls., top 3332' Spd. 8-23-55 Ellery Cons. Pool.

WHITE COUNTY

3S, 9E, Burnt Prairie Twp.

27, SE SW NW. A. C. Davis #1 Lamont. D&A 9-13-55 TD 3416' Ste. Genevieve ls., top 3314' Spd. 8-15-55 Goldengate Cons. Pool.

3S, 10E, Gray Twp.

19, NW SE SE. G. S. Engle #1 B. Bramlett. Drlg. 2030' 9-27-55 Spd. 9-21-55 WF.

3S, 11E, Gray Twp.

30, 330' from N. line, 330' from E. line, SE NW. R. A. Harris #4 Seifried "A". Comp. 9-20-55 IP 125 BOP TD 3045' PB 3040' Lower Ohara ls., top 3026' Spd. 8-18-55 Acidized 4000 gals. Phillipstown Cons. Pool.

30, NW NW SW. Slagter Producing #2 E. H. Morris. Comp. 9-20-55 IP 28 BOP & 5 BW after fracture treatment TD 2907' PB 2880' Bethel ss., top 2848' Spd. 8-15-55 Phillipstown Cons. Pool.

4S, 9E, Burnt Prairie Twp.

29, NW NE NW. Howard & Howell #4 Botsch. D&A 9-13-55 TD 3220' Aux Vases ss., top 3192' Spd. 8-14-55 Sumpter North Pool.

4S, 10E, Phillips Twp.

26, SW SE SW. National Assoc. Pet. Co. #1 V. Clark. Comp. 9-13-55 IP 120 BOP after fracture treatment TD 3120' PB 2855' Bethel ss., top 2832' Spd. 8-9-55 Phillipstown Cons. Pool.

35, SE SW SE. W. W. P. B. Oil Co. #1 W. T. Hardy. Temp. Abd. 9-13-55 TD 3147' Ste. Genevieve ls., top 3028' Spd. 6-17-55 Phillipstown Cons. Pool.

4S, 14W, Phillips Twp.

7, NW NW SW. Gulf Refining Co. #10 G. Parson. Comp. 9-13-55 IP 55 BOP & 275 BW after fracture treatment TD 3102' PB 3100' McClosky ls. & Clore ss. Spd. 7-27-55 Acidized 2500 gals. Phillipstown Cons. Pool.

WHITE COUNTY (Continued)

4S, 14W, Phillips Twp.

20, NW SE SE. E. H. Morris #1 Gray & Robertson. Comp. 9-20-55 IP 80 BOP TD 2940' McClosky ls., top 2931' Spd. 8-3-55 Acidized 3000 gals. New Harmony Cons. Pool.

22, C N½ SE SW. George A. Hoffman et al #1 B. S. Collins. Comp. 9-6-55 IP 5 BOP & 60 BW after fracture treatment TD 2968' PB 2866' Cypress ss. & Aux Vases ss. Spd. 6-6-55 New Harmony Cons. Pool.

27, NW NE NE. Superior Oil Co. #1 Fitton-Collins Unit. Comp. 9-20-55 IP 74 BOP & 40 BW after fracture treatment TD 2848' Tar Springs ss., Cypress ss., Aux Vases ss. Spd. 8-24-55 New Harmony Cons. Pool.

5S, 8E, Enfield Twp.

23, SW SE SE. P. J. McIntyre #1 Hallam. D&A 9-27-55 TD 3293' Ste. Genevieve ls., top 3179' Spd. 9-6-55 WN (Trumbull West Pool).

5S, 9E, Carmi Twp.

29, SE SW SE. P. J. McIntyre #1 E. A. Vaupel. D&A 9-13-55 TD 3272' Ste. Genevieve ls., top 3150' Spd. 8-20-55 WN (Roland Cons. Pool).

5S, 10E, Hawthorne Twp.

16, SE NE SW. Noah Pet. Co. #1 J. A. Walsh. D&A 9-27-55 TD 3190' Ste. Genevieve ls., top 3088' Spd. 9-7-55 WN (Epworth Cons. Pool).

19, SE SE NW. Noah Pet. Co. #1 M. O. Winter. POP 9-27-55 Spd. 8-20-55 WN (Carmi Pool).

26, SW NE SE. First National Pet. Trust #5 C. F. Roser. Comp. 9-13-55 IP 30 BOP after fracture treatment TD 3060' PB 2999' Aux Vases ss., top 2938' Spd. 8-11-55 Maunie North Cons. Pool.

26, NE SW SE. Texas Co. #6 M. B. Bohleber. Comp. 9-20-55 IP 348 BOP & 12 BW after fracture treatment TD 3061' PB 3030' Aux Vases ss., top 2943' Spd. 8-15-55 Maunie North Cons. Pool.

29, SE NE SE. Kendall & Davis #1 W. G. Hanna. D&A 9-27-55 TD 3045' Aux Vases ss., top 3014' Spd. 8-30-55 Epworth Cons. Pool.

30, SE NE NE. Slagter Producing #1 Holderby Hrs. D&A 9-27-55 TD 3134' Ste. Genevieve ls., top 3076' Spd. 9-16-55 Epworth Cons. Pool.

5S, 11E, Hawthorne Twp.

19, NE SW NW. C. F. Rebstock #1 M. M. Taylor. D&A 9-27-55 TD 3105' Ste. Genevieve ls., top 3006' Spd. 9-12-55 Maunie North Cons. Pool.

6S, 8E, Indian Creek Twp.

13, NW NE NW. Bonelli Oil Div. #1 Pyle Comm. Temp. Abd. 9-20-55 after fracture treatment TD 2711' Cypress ss., top 2696' Spd. 7-29-55 Roland Cons. Pool.

13, NE SW NW. J. H. Vandenbark #2 Rosselot. Comp. 9-27-55 IP 20 BOP after fracture treatment TD 2728' Cypress ss., top 2704' Spd. 8-13-55 Roland Cons. Pool.

15, SE SW SE. G. S. Engle #1 Bolerjack-Henson Comm. Drlg. 2360' 9-27-55 Spd. 9-20-55 WN (Roland Cons. Pool.

WHITE COUNTY (Continued)

6S, 10E, Emma Twp.

26, 360' from S. line, 330' from W. line, NW SW. Calvin Oil Co. #3 Pomeroy. Comp. 9-20-55 IP 29 BOP after fracture treatment TD 2224' Tar Springs ss., top 2210' Spd. 8-9-55 Shot 30 qts. Concord East Cons. Pool.

6S, 11E, Emma Twp.

6, 483' from N. line, 330' from E. line, SW. National Assoc. Pet. Co. #1 Truscott Hrs. Comp. 9-13-55 IP 238 BOP & 50 BW after fracture treatment TD 2960' PB 2894' Aux Vases ss., top 2861' Spd. 7-30-55 Maunie East Pool. REVIVES ABANDONED POOL.

7S, 8E, Indian Creek Twp.

9, 360' from S. line, 330' from W. line, NW SE. Calvert Drlg., Inc. & Lauderdale #2 Okerson "B". Comp. 9-27-55 IP 40 BOP & 100 BW after fracture treatment TD 3017' PB 2981' Aux Vases ss., top 2962' Spd. 8-31-55 Roland Cons. Pool.

12, NE NE SW. Lynch Oil Co. #5 H. M. Porter. Comp. 9-13-55 IP 102 BOP & 15 BW after fracture treatment TD 2950' PB 2800' Bethel ss., top 2716' Spd. 8-2-55 Roland Cons. Pool.

13, NW NE SE. G. & M. Bryant #2 Farris Comm. Comp. 9-13-55 IP 120 BOP after fracture treatment TD 2970' PB 2945' Aux Vases ss., top 2927' Spd. 8-5-55 Roland Cons. Pool.

13, SW NW SW. Murvin & Steber et al #2 Beard "A". Comp. 9-13-55 IP 150 BOP after fracture treatment TD 2940' Aux Vases ss., top 2906' Spd. 7-31-55 Roland Cons. Pool.

14, SE NE SE. W. Duncan #2 Blazier. D&A 9-27-55 TD 2970' Aux Vases ss., top 2906' Spd. 9-15-55 Roland Cons. Pool.

7S, 9E, Herald Prairie Twp.

15, SW SW SE. Clark & Clark #1 Holland. Comp. 9-13-55 IP 40 BOP & 5 BW after fracture treatment TD 2324' PB 2315' Tar Springs ss., top 2293' Spd. 7-23-55 Herald Cons. Pool.

17, NE SE NW. C. L. Lauderdale #1 G. B. Wilson. Comp. 9-27-55 IP 37 BOP after fracture treatment TD 3161' PB 1910' Pennsylvanian ss., top 1894' Spd. 7-26-55 Herald Cons. Pool.

7S, 10E, Emma Twp.

8, NW SE SE. M. Beeler #1 McGhee. D&A 9-20-55 TD 3054' St. Louis ls., top 3014' Spd. 8-30-55 WN (Herald Cons. Pool).

10, NE NW SW. National Assoc. Pet. Co. #2 W. F. Ackerman "B". Comp. 9-13-55 IP 55 BOP after fracture treatment TD 2945' PB 2546' Cypress ss., top 2533' Spd. 8-16-55 Concord East Cons. Pool.

17, SE SE SE. Herndon Drlg. Co. #1 Sparrow. Csg. 9-27-55 Spd. 9-16-55 WN (Herald Cons. Pool).

WILLIAMSON COUNTY

8S, 4E, Corinth Twp.

29, SW SW SE. E. J. Cunningham #1 Jenkins. LCC 9-27-55 WF.

31, SE SE NW. Arrow Drlg. Co. #1 S. Mandrell. D&A 9-27-55 TD 2843' Ste. Genevieve ls., top 2650' Spd. 7-23-55 WF.

9S, 2E, West Marion Twp.

3, 330' from N. line, 440' from W. line, SW SW. Calvert Drlg., Inc. #1 Morgan Coal Co. Csg. 9-27-55 Spd. 9-14-55 WF.

15, NW NE SW. New Illinois-Midcontinent #1 L. Wohlwend. D&A (CDU) 9-27-55 Spd. 8-25-55 WF.

9S, 3E, East Marion Twp.

29, NW NW SE. B. A. Huffman #1 M. T. Fortune. MIST 9-27-55 Spd. 8-28-55 WF.

9S, 4E, Crab Orchard Twp.

11, SE NW SW. E. F. Moran #1 S. Turner. Drlg. 2475' 9-27-55 Spd. 9-18-55 WF.

10S, 3E, Creal Springs Twp.

18, NE NW NE. Collins Bros. #1 Indian Springs. Drlg. 1498' 9-27-55 Spd. 9-24-55 WF.

10S, 4E, Stonefort Twp.

16, SW NE SW. Ashland #1 Stonefort Corp. D&A 9-13-55 TD 2502' Ste. Genevieve ls., top 2364' Spd. 8-26-55 WF.

29, SE NE NE. R. W. Portis #1 Charles. D&A 9-13-55 TD 2438' Ste. Genevieve ls., top 2352' Spd. 8-28-55 WF.

OLD WELLS REWORKED:

CLAY COUNTY

3N, 7E, Stanford Twp.

4, 745' from S. line, 330' from W. line, SE NW. J. Bander (Was E. F. Moran) #1 Lynn Hrs. D&A 9-6-55 after fracture treatment TD 3080' WN (Sailor Springs Cons. Pool). Formerly D&A.

GALLATIN COUNTY

8S, 8E, North Fork Twp.

1, NE NE NE. C. L. Lauderdale (Was Clark & Clark) #1 H. Rogers. Comp. 9-20-55 IP 37 BOP after fracture treatment TD 2937' PB 2860' Aux Vases ss., top 2790' EXTENSION TO OMAHA EAST POOL. Formerly D&A.

HARDIN COUNTY

12S, 10E, Battery Rock Twp.

11, NW NW NW. W. O. Lucas #1 Elsie Herrin. LCC 9-27-55 WF. Formerly D&A.

LAWRENCE COUNTY

4N, 12W, Petty Twp.

17, NW NW NW. Nation Oil Co. #1 Bolles. Comp. 9-27-55 IP 110 BOP after fracture treatment TD 1840' PB 1685' Bethel ss., Paint Creek ss., Cypress ss. Lawrence Pool. Formerly a producer.

4N, 12W, Lawrence Twp.

36, 1024' from N. line, 990' from E. line, NE SE NE. W. Walden #1 O. Jones. D&A 9-13-55 TD 1963' Ste. Genevieve ls., top 1841' Acidized 1000 gals. WN (Lawrence Pool). Formerly D&A.

MADISON COUNTY

5N, 6W, Alhambra Twp.

2, SW NW SW. J. W. Steele (Was J. W. Eberhardt) #1 E. Kaufman. MIST 9-27-55 WN (Livingston South Pool). Formerly D&A.

MASSAC COUNTY

14S, 4E, Georges Creek Twp.

1, SE SE SE. Fred Foss #1 F. Foss. D&A 9-6-55 TD 3256' Clear Creek ls., top 3236' WF. Formerly D&A.

PIATT COUNTY

17N, 4E, Cerro Gordo Twp.

24, NE NE SE. T. Myers #1 Wagoner Est. D&A 9-20-55 TD 3160' Trenton ls., top 3063' WF. Formerly D&A.

RICHLAND COUNTY

2N, 9E, Decker Twp.

13, SW SE NW. Pure Oil Co. #11 J. C. Howard "A". D&A 9-6-55 TD 3890' Salem ls., top 3643' Clay City Cons. Pool. Formerly D&A.

SALINE COUNTY

8S, 7E, East Eldorado Twp.

20, 330' from S. line, 335' from W. line, NE NE. Nation Oil Co. #1 Roberts. Comp. 9-13-55 IP 95 BOF & 35 BW after fracture treatment TD 2235' PB 1990' Palestine ss., top 1925' Eldorado Cons. Pool. Formerly a producer.

SANGAMON COUNTY

15N, 3W, Cooper Twp.

3, NW SW NE. V. S. & S. Drlg. Co. (Was W. L. Swope et al) #1 Morris. Comp. 9-13-55 IP 27 BOP & 620 BW TD 1822' PB 1800' Silurian ls., top 1728' Shot 80 qts. Roby Pool. Formerly a producer.

WABASH COUNTY

3S, 13W, Compton Twp.

7, 761' from N. line, 4133' from E. line, Frac. SW. Phillips Pet. Co. #11 Schultz. Comp. 9-6-55 IP 21 BOP & 3 BW after fracture treatment TD 2801' PB 2535' Cypress ss., top 2489' New Harmony Cons. Pool. Formerly a producer.

WASHINGTON COUNTY

3S, 1W, Dubois Twp.

7, NE SE SW. N. A. Baldridge et al (Was Milligan) #1 S. Kaminski. Comp. 9-13-55 IP 33 BOP after fracture treatment TD 1292' PB 1245' Cypress ss., top 1213' Dubois Pool. Formerly D&A.

WASHINGTON COUNTY (Continued)

3S, 1W, Dubois Twp.

33, 475' from N. line, 330' from W. line, SE NW. Ohio Oil Co. #1 Dubois Comm. Comp. 9-20-55 IP 56 BOP & 228 BW after fracture treatment TD 1551' PB 1538' Rosiclare ss. Dubois Central Pool. Formerly a producer.

WAYNE COUNTY

1N, 5E, Orchard Twp.

14, NW SE NW. E. E. Spencer (Was R. Halbert) #1 H. Henson. Comp. 9-13-55 IP 78 BOP & 4 BW TD 3069' PB 2970' Lower Ohara ls. Acidized 1500 gals. EXTENSION TO JOHNSONVILLE WEST POOL. Formerly D&A.

1N, 6E, Indian Prairie Twp.

2, NE SW NE. Sun Drlg. Co. (Was B. Lambert) #1 A. A. Faverty. D&A 9-6-55 TD 3311' Ste. Genevieve ls., top 3195' WN (Johnsonville North Pool). Formerly D&A.

1S, 6E, Berry Twp.

14, NW NE SW. W. Pigorsch (Was P. Fulk) #1 Montgomery (Was Robison Comm.). Comp. 9-13-55 IP 45 BOP & 20 BW after fracture treatment TD 3204' PB 3100' Aux Vases ss., top 3062' Johnsonville South Pool. Formerly D&A.

1S, 7E, Lamard Twp.

10, 330' from N. line, 680' from W. line, SW NW. Sanders & Fye (Was C. Craymon) #3 McNeely (Was #1 Craymon-McNeely). Comp. 9-13-55 IP 40 BOP & 100 BW TD 3252' PB 3220' Rosiclare ls., top 3211' Acidized 3000 gals. Clay City Cons. Pool. Formerly D&A.

1S, 9E, Massilon Twp.

28, SE SE SW. Calvert Drlg., Inc. (Was Elm Oil Co.) #2 A. W. Thorpe. Comp. 9-13-55 IP 115 BOP after fracture treatment TD 3293' PB 3232' Aux Vases ss., top 3199' Half Moon Pool. Formerly a producer.

WHITE COUNTY

5S, 10E, Hawthorne Twp.

25, SW NE NE. Magnolia Pet. #2 Roser. Comp. 9-6-55 IP 10 BOP & 24 BW TD 3079' Lower Ohara ls. & McClosky ls. Acidized 6000 gals. Maunie North Cons. Pool. Formerly a producer.

33, NE NE NW. Skiles Oil Corp. #3-B J. J. Williams. Comp. 9-6-55 IP 35 BOP & 10 BW after fracture treatment. TD 3009' Aux Vases ss. Epworth Cons. Pool. Formerly D&A.

6S, 11E, Emma Twp.

29, SW SE NW. R. A. Hose (Was B. R. Gallagher) #1 Westergard. D&A 9-13-55 TD 2976' Acidized 100 gals. WN (Maunie South Pool). Formerly D&A.

WILLIAMSON COUNTY

10S, 4E, Stonefort Twp.

21, C NW NE. Star Oil Co. (Was Reece & Roberts) #1 T. Arnold. Tstg. 9-27-55 WF. Formerly D&A.

WINNEBAGO COUNTY

44N, 2E, Rockford Twp.

24, SW NW NW. Ivan A. Seele et al #1 Seele. Drlg. 2687' 9-27-55 WF. Formerly a junked hole.

PRODUCING WELLS PLUGGED - AUGUST 30 to SEPTEMBER 18, 1955*

Data furnished by Department of Mines and Minerals, Springfield, Illinois

Company	Farm and Well Number	Location	Total Depth in Feet	Date Plugged	Pool Name
		CHRISTIAN COUNTY			
C. B. Earnest	Geo. A. Turner #2	E½ SE NE, 1-15N-1W	1973	8-23-55	Blackland
		CLARK COUNTY			
A. R. Franks	Mathes #1-A	330' NL, 360' EL, SE NW, 1-11N-14W	473	3-30-55	Westfield East
Pure Oil Co.	William Staley #1	225' NL, 170' WL, NW SE, 23-9N-14W	588	8-29-55	Bellair
		CLAY COUNTY			
A. J. Slagter, Jr.	C. O. Schnautz #1	SE NE SE, 36-4N-7E	2343	8-24-55	Sailor Springs Central
McCullum & Kincaid	H. D. Lewis #1	SW NE SE, 15-5N-7E	2540	8-20-55	Sailor Springs Cons.
Pure Oil Co.	F. Holman-D #1	SW SW NE, 11-2N-8E	3025	9-15-55	Clay City Cons.
		CLINTON COUNTY			
Gulf Ref. Co.	Schmitz-Koelmel #1	E½ NE SE, 2-1N-1W	2953	8-15-55	Centralia
Gulf Ref. Co.	Community Buehler #3	C W½ SW NW, 1-1N-1W	2903	8-30-55	"
Gulf Ref. Co.	Adams Buehler #1	564' SL, 267' WL, SW NE SW, 12-1N-1W	2916	8-31-55	"
		CRAWFORD COUNTY			
Forest Oil Corp.	S. J. Payne Old #3	150' NL, 120' WL, SW SW NE, 11-8N-14W		8-15-55	Bellair
Charles Bury	Clarence Kaley #1-A	330' NL, 420' WL, NE NE, 21-6N-12W	1626	8-19-55	Main Cons.
Skiles Oil Corp.	Noble Correll et al #P-1	NW NW NW, 11-7N-12W	1066	9-8-55	" "
Skiles Oil Corp.	J. Brittenham #P-1	SW SE NW, 10-7N-12W	1059	8-31-55	" "
Skiles Oil Corp.	Gurley #P-1	NE NE SW, 10-7N-12W	1056	8-31-55	" "
		CUMBERLAND COUNTY			
Forest Oil Corp.	W. S. Emrich Acct. #8 Well #2	200' SL, 40' EL, NW NE SE, 7-10N-11E	496	7-23-55	Siggins
Forest Oil Corp.	W. S. Emrich Acct. #8 Well #1	170' SL, 150' EL, NE NE SE, 7-10N-11E	539	7-30-55	"
		EDWARDS COUNTY			
Bradley & Meal	Duncan Heirs #1	200' SL, 260' WL, SE SE, 20-1S-14W	3101	9-7-55	Bone Gap South
H. E. Walton	H. E. Johnson et al #1	NE SW NW, 9-2S-14W	3088	8-19-55	Browns South

* Includes some wells plugged earlier but not previously reported.

PRODUCING WELLS PLUGGED - AUGUST 30 to SEPTEMBER 18, 1955 (Continued)

Company	Farm and Well Number	Location	Total Depth in Feet	Date Plugged	Pool Name
		FAYETTE COUNTY			
Carter Oil Co.	Roy Weber #1	SW SE SE, 29-8N-3E	1557	8-29-55	Louden
		GALLATIN COUNTY			
Skiles Oil Corp.	Reister Hrs. Comm. #2	NW SE SE, 32-7S-8E	1988	8-21-55	Omaha
Mutual Oil & Gas Co.	Robinson & Torrant #1	SW SW SW, 33-7S-8E	2136	9-3-55	"
Coy Oil Co.	Givens #1	SW SW SE, 31-7S-10E	2815	8-18-55	Inman W. Cons.
		HAMILTON COUNTY			
Phillips Pet. Co.	Leach #1	SE SE NE, 12-4S-6E	3450	8-27-55	Belle Prairie
T. M. Pruett	H. C. Bridwell #1	SE NE NW, 22-6S-6E	3214	9-12-55	Walpole
		JASPER COUNTY			
Don Slape Drlg. Co.	Harvey #7	SE NE SE, 1-5N-9E	2951	8-11-55	Clay City Cons.
John M. Zanetis	M. Harvey #B1	NW NW NE, 13-5N-9E	3003	8-17-55	" " "
		LAWRENCE COUNTY			
Ohio Oil Co.	Lawrence Co. Infirmary #4	80' NL, 300' WL, NW SW NW, 4-3N-12W	935	8-18-55	Lawrence
		RICHLAND COUNTY			
Texas Co.	Baird #1	SE SW NE, 22-4N-10E	3045	8-23-55	Olney Cons.
		WABASH COUNTY			
S. C. Yingling	Courter #7	NE SW SE, 7-1S-12W	2374	9-2-55	Mt. Carmel
S. C. Yingling	Courter #1	NE NW SE, 7-1S-12W	2440	9-12-55	" "
Geo. S. Engle	Maggie Wilkinson #1	SE SE SE, 14-1N-13W	2352	8-29-55	Friendsville Central
		WASHINGTON COUNTY			
Gulf Ref. Co.	C. H. Brink #3	SW NW SW, 14-1S-1W	1539	8-27-55	Irvington
		WAYNE COUNTY			
Perry Fulk	Caldwell #B-2	SW NE NW, 28-2S-8E	3294	9-10-55	Barnhill
Pure Oil Co.	J. L. Matthews-A #1	330' NL, 2312' WL, NW, 4-1S-8E	3190	9-7-55	Clay City Cons.
North Amer. Pet. Co.	D. Reid #1	NW SE NW, 10-1N-7E	3204	8-20-55	" " "
Nat'l. Assoc. Pet. Co.	Mary Yates #1	NE NE SE, 33-2N-7E	3146	8-24-55	" " "
F. & W. Oil Co.	Edna Annis #1	SW NW NE, 3-1N-9E	3243	8-31-55	Mt. Erie North
		WHITE COUNTY			
Fallon Oil Co.	Frank H. Ackerman et al #2	NE NW NE, 4-7S-10E	2622	9-6-55	Herald Cons.
Eastern Pet. Co.	Bernard Bayley #2	NW NE NW, 14-7S-9E	2917	8-27-55	" "
Whaley Oil Corp.	Brown #B-1	SE SE SE, 12-4S-9E	2926	7-23-55	Centerville E.
Skiles Oil Corp.	G. W. Finch #1	NE NW SE, 32-5S-9E	2822	7-29-55	Roland Cons.
Skiles Oil Corp.	Etna Brown Alford #B-1	70' NL, 330' WL, SE SW SE, 7-6S-11E	2608	8-15-55	Maunie N. Cons

DRY HOLES PLUGGED - AUGUST 30 to SEPTEMBER 18, 1955*

Data furnished by Department of Mines and Minerals, Springfield, Illinois

Company	Farm and Well Number	Location	Total Depth in Feet	Date Plugged	Wildcat or Pool Name
		BOND COUNTY			
Warren Loar	R. C. Buchler #1	NE SE SE, 13-4N-3W	1180	9-4-55	Beaver Creek N.
C. E. Hoiles	Peeples #1	NE NE NW, 6-4N-4W	1090	9-14-55	Stubblefield S.
Joseph Kesl, Jr.	Simon Huber #1	SW SW SW, 22-6N-4W	830	8-30-55	Wildcat
Little Wabash Oil Prod.	Treadway #1	NE NE SW, 11-5N-4W	984	8-13-55	"
Partlow & Cochonour	Gillispie #1	410' NL, 330' WL, NW, 2-4N-4W	978	9-14-55	"
C. E. Hoiles	P. Schmollinger #2	SE NW NW, 6-4N-3W	975	8-23-55	"
Mary Vaughn	Donk Bros. Coal & Coke #1	SW SW NW, 18-5N-4W	904	8-30-55	"
C. E. Hoiles	Schmollinger-Swafford Comm. #1	NE NE NE, 1-4N-4W	950	8-20-55	"
		CHRISTIAN COUNTY			
V.S. & S. Drlg. Co.	Boaden #1	SE SW SW, 32-12N-1W	2735	9-3-55	Wildcat
V.S. & S. Drlg. Co.	Maud Hamel #1	SW SW NE, 22-12N-3W	2218	9-14-55	"
Herman C. Herring	Hoover #1	SW NW NE, 27-14N-3W	1875	9-4-55	"
		CLARK COUNTY			
Charles Watters	Todd #1	SW SW SW, 6-10N-14W	500	8-23-55	Siggins
		CLAY COUNTY			
Breuer Robison Oil Co.	Franklin #1	SE NW SE, 36-4N-7E	2333	8-29-55	Sailor Springs Central
R. C. Gangueer	Mahala Gould #1-A	330' SL, 365' WL, NE SE, 17-5N-7E	2847	9-12-55	Sailor Springs Cons.
Lohmann-Johnson Drlg. Co.	Brissenden #1-A	NE SE NW, 8-3N-7E	3060	8-30-55	" "
Joe Bander	Lynn Heirs #1	745' SL, 330' WL, SE NW, 4-3N-7E	3080	8-26-55	Wildcat
Sun Drlg. Co.	Klinger-Rudolph Const. #1	NW NE NW, 34-5N-8E	3157	8-31-55	"
E. F. Moran, Inc.	Minnie Wantland #1	SE SE SE, 34-3N-5E	3065	9-18-55	"
Texas Co.	H. M. Phillips #1	NE SE NW, 21-4N-7E	3113	9-16-55	"
Texas Co.	Walter Walker #1	NE SE NW, 21-4N-8E	3110	9-14-55	"
Calvert Drlg., Inc.	Florence Gill #1	NE SW NE, 27-3N-6E	3110	9-7-55	"
		CLINTON COUNTY			
T. R. Kerwin	Knuff #1	NE NE SW, 13-2N-3W	1225	8-30-55	Wildcat
Al Schiermann & W.L. Imming	Community Park #1-A	825' NL, 415' WL, NW, 31-2N-2W	1072	9-13-55	"
Leland Monkin	Langam #1	NW NE SW, 34-3N-3W	1132	9-9-55	"
C. Homer Harrison	Catholic Diocese of Belleville #1	NE SW NW, 9-1N-3W	2456	8-24-55	Bartelso

* Includes some wells plugged earlier but not previously reported.

DRY HOLES PLUGGED - AUGUST 30 to SEPTEMBER 18, 1955 (Continued)

Company	Farm and Well Number	Location	Total Depth in Feet	Date Plugged	Wildcat or Pool Name
		CRAWFORD COUNTY			
Bill Montgomery	Fred Baker #1	SE NW SW, 1-6N-14W	2011	8-25-55	Main Cons.
Perry Fulk	Frank Douglas #1	NW SW NE, 12-6N-14W	2371	8-24-55	" "
Norman & Graef	Parker-Hunt-Steffy Comm. #1	400' SL, 330' EL, SE NE, 3-5N-12W	1546	8-24-55	" "
Partlow & Cochonour	Clarence Mann #1	SW SW SW, 13-6N-13W	1575	9-13-55	" "
Dwight R. Jones	Jones #1	2310' SL, 990' WL, Frac. 19-6N-11W	1612	8-24-55	" "
Ellis H. Bell	Hodson #1	NE NW SE, 7-5N-11W	976	9-5-55	" "
James F. Dobbs	Conover Et al #1	SW NE NE, 11-5N-12W	1504	9-13-55	" "
Dale Hopkins	Crozier Heirs #1	NE SW SE, 13-6N-12W	1674	8-29-55	New Hebron E.
Affeld Oil Co.	Wm. L. Musgrave #1	NE NE NE, 18-8N-11W	1626	9-16-55	Wildcat
Philip Dennis Caloger	John Coen #1	SE SE NE, 14-5N-13W	1820	9-14-55	"
		EDWARDS COUNTY			
Reynolds Metals Co.	G. Shepherd #1	SW NW NE, 16-2S-10E	3397	8-31-55	Wildcat
New Ill. Mid-Continent Oil Co.	Dennis Hortin #1	SW SW SW, 33-1S-10E	3439	8-31-55	"
McGaw & Hughes	John Shaw #1	SE SW SW, 31-1S-14W	3128	8-23-55	Albion Cons.
Rock Hill Oil Co.	Whitehead #1	990' NL, 330' WL, NW, Frac. 7-2S-11E	3267	9-7-55	" "
John J. Oslager	Chester Bowers #1-A	SW SE NE, 5-2S-10E	3420	8-26-55	Ellery North
Kewanee Oil Co.	E. L. Ramsey #1	SW SW SW, 6-1S-10E	3380	8-22-55	Massilon
		EFFINGHAM COUNTY			
Ben Reiss & Dave Coslet	Schultz #1B	NE SW NE, 1-6N-6E	2796	9-8-55	Hill East
Partlow & Cochonour	Krass #3	NE SW NW, 11-6N-6E	2712	8-23-55	" "
Roy M. Dooley	Henry Zimmerman #C-1	NE SE SW, 16-7N-5E	2229	9-13-55	Wildcat
		FRANKLIN COUNTY			
Pure Oil Co.	Zeigler Coal Co. #1	300' SL, 270' WL, NE SW, 17-7S-2E	2823	9-5-55	Wildcat
Minerva Oil Co.	Alva Cook #G-3	NW SE SW, 28-5S-3E	2940	8-31-55	Whittington
		GALLATIN COUNTY			
E. F. Atkins & E. O. Hale	Claude Drone #1	N½ SE SW, 30-8S-10E	2900	9-12-55	Ab Lake West
Eastern Pet. Co.	Leach et al #2-B	SW SE NW, 22-8S-10E	2440	8-17-55	Inman E. Cons.
E. F. Moran	Fromm #1	SW SE SW, 31-7S-10E	2313	8-16-55	Inman W. Cons.
Pintozzi Bros., Inc.	Frank Hish #2	SE SE NW, 22-8S-9E	2582	8-18-55	" " "
Wesley C. Heppard	Stella Kanady #2	NE SE NE, 24-8S-8E	2025	9-4-55	Ridgway
Clark & Clark	Claud Boyd #1	NW NW NW, 23-7S-9E	2915	9-7-55	Herald Cons.
T. M. Bane	Thomas Sparrow #1	NW NE NE, 25-7S-9E	2928	9-11-55	Wildcat
Herman Butler	Shea #2	NW NE NW, 32-9S-9E	1413	9-2-55	"
Keystone Oil Co.	Duckworth #1	NE NW SE, 30-7S-8E	2895	9-10-55	"
Atlas Drlg. Co.	Bruce #1	SE NW SW, 29-7S-8E	2816	6-28-55	"
Reynolds Metals Co.	Zeppa & Dales Cons. #1	S½ SE NW, 17-9S-9E	2265	8-15-55	"

DRY HOLES PLUGGED - AUGUST 30 to SEPTEMBER 18, 1955 (Continued)

Company	Farm and Well Number	Location	Total Depth in Feet	Date Plugged	Wildcat or Pool Name
		GALLATIN COUNTY (Continued)			
George S. Engle	Arthur Maloney #1	SE SE NW, 36-8S-9E	2872	8-26-55	Wildcat
		HAMILTON COUNTY			
C. E. Brehm	May Moore "B" #1	NE SW NW, 36-6S-5E	3365	9-12-55	Wildcat
Estate of N. V. Duncan	Alonzo Reed Comm. #1	NW SW SW, 15-6S-6E	3340	8-21-55	"
T. G. Hill	Tate #1	NW NE SE, 16-7S-5E	3360	7-7-55	"
Fletcher F. Farrar	460 Drive-Inn Theatre #1	SE NW NE, 27-4S-7E	3335	7-18-55	Bungay Cons.
C. E. Brehm	Hartman #1	NW SW SW, 6-7S-5E	3219	7-25-55	Cantrell Con.
Ben J. Taylor & L. A. Schumacker	J. L. Lowe A #1	1040' NL, 990' EL, NE NE, 7-7S-5E	3315	7-18-55	" "
N. L. Grant	Chalen Hungate #1	NE NW NW, 33-6S-5E	3440	8-24-55	" "
T. M. Pruett	Laughton Braden #3	SE SW NE, 9-6S-6E	3120	8-13-55	Dale Cons.
H. L. Grant	Lizzie Dennis #1	NE NE NE, 34-6S-5E	3421	9-6-55	" "
G.L. & Maxine Bryant	M.F. Campbell #3	NW SE NW, 22-6S-5E	3379	9-3-55	" "
Stewart Oil Co.	Williams Hrs. #6	NW NW SW, 10-6S-6E	3279	7-13-55	" "
Atlas Drlg. Co.	Moore #1	SW SW NW, 10-6S-6E	3085	7-13-55	" "
Eber McEndree	Walter J. Moore #1	NW NW SE, 9-5S-7E	3565	8-30-55	Thackeray
		JASPER COUNTY			
John Zanetis	Richard Comm. #1	SE SE NW, 4-5N-10E	3326	8-3-55	Clay City Cons.
M. L. Van Fossan	Maxwell B #1	C N½ SW SW, 20-6N-10E	2838	7-27-55	" " "
William H. Krohn	Cunningham #1	NW NE NE, 12-5N-10E	3010	8-30-55	Wildcat
		JEFFERSON COUNTY			
Shulman Bros.	Hartley #1	SW SW NE, 7-1S-1E	2320	8-26-55	Wildcat
Paul J. McIntyre	Robert Hartley #1	NE SE NW, 27-1S-1E	2440	8-23-55	"
Kenneth M. Bayer	Denise Lowry #1	SE SE NE, 16-2S-4E	3107	8-28-55	"
Eastern Pet. Co.	W. C. Suida et al #1	SW NW SE, 7-2S-2E	2311	8-30-55	"
Louis Kapp	Wacker #1	NW NE NE, 31-1S-1E	1990	9-10-55	Irvington East
Max Schwartz	Hillhouse #1	NW SE NE, 30-1S-1E	2007	8-23-55	" "
Eber McEndree	McKenzie #2-A	SE SW NE, 27-3S-3E	2793	9-13-55	King
E. M. Self	R. C. Eubank #1	380' SL, 330' EL, SE SW, 35-2S-1E	2158	8-29-55	Woodlawn
		LAWRENCE COUNTY			
A. J. Slagter, Jr.	Ackman #1	5' NL, 364' EL, NW NE, 30-3N-11W	1839	8-30-55	Lawrence
Frank E. Anderson & Son	Seed #1	477' SL, 340' WL, NE SW, 9-3N-12W	1705	9-3-55	"
M. K. Fleming	Biehl #1	SW SW NE, 32-3N-11W	1602	8-27-55	"
Walter L. Bunn	Stivers Heirs #1	NE NE NE, 23-4N-13W	1794	9-9-55	"
D T Drlg. Co.	Christy #1	330' NL, 380' EL, NW SE, 3-2N-12W	1075	9-13-55	"
Harold Brinkley	L. Ensor #2	3630' NL, 990' EL, Sec. 8-2N-11W	1940	9-5-55	"

DRY HOLES PLUGGED - AUGUST 30 to SEPTEMBER 18, 1955 (Continued)

Company	Farm and Well Number	Location	Total Depth in Feet	Date Plugged	Wildcat or Pool Name
		LAWRENCE COUNTY (Continued)			
Perry Fulk & D. B. Lesh	Knoerr Cons. #1	SW SW SW, 3-3N-12W	1852	9-7-55	Lawrence
Illinois Oil Co.	Smith-Nigh #3	SW SE SE, 26-2N-12W	1512	9-6-55	Allendale
D T Drlg. Co.	Martin #1	SW SE NW, 9-2N-12W	2300	9-17-55	Ruark
J. L. Harper	Henry Jonson Comm. #1	NE SE SW, 18-2N-12W	1621	7-20-55	"
D. J. Houchins	Kate E. Putnam #1	NE SW SE, 18-2N-12W	1656	8-26-55	"
Don Slape Drlg. Co.	Omer H. Hessell et al #1	S½ SW SE, 11-3N-13W	2318	9-16-55	Wildcat
E. C. Reeves	Herbert F. Stevenson #1	SW SE SW, 25-5N-11W	1603	9-1-55	"
Robert C. Hess	Miller #1	NW NE NE, 36-5N-11W	1682	9-2-55	"
W. L. McKenzie	O. A. Stoltz #1	NE NE SW, 28-2N-12W	2097	8-31-55	"
		LIVINGSTON COUNTY			
Frank Zakowski	Larson #1	428' SL, 350' WL, NW SW, 4-29N-5E	365	9-6-55	Wildcat
		MCDONOUGH COUNTY			
Ward S. Merrick, Jr., et al	Ruebrush #1	296' SL, 342' WL, SW, 19-6N-2W	590	8-22-55	Wildcat
Ward S. Merrick, Jr.	Walter H. Loy #1	SW SW NW, 11-6N-3W	690	9-7-55	"
		MACON COUNTY			
Hoosier Drlg. Co.	David Jockisch #1	SW SW NW, 1-15N-1E	2225	8-31-55	Wildcat
Dell Carroll	Bryce L. Shirey #1	SW SW SE, 5-16N-4E	2419	8-25-55	"
		MACOUPIN COUNTY			
Paul F. Bergschneider	Lester R. Miller #1	NW NW NW, 26-12N-6W	2265	8-25-55	Wildcat
Harrison, Blair & Martin	Milo Ernest #1	SW SW SE, 24-8N-6W	660	8-29-55	"
		MADISON COUNTY			
Sherman Smith	Arnold Meier #1	430' NL, 368' EL, NE NE, 4-5N-6W	560	8-17-55	Wildcat
Jet Oil Co.	H. A. Grotenfendt #1	SW NE SE, 19-5N-5W	937	8-27-55	"
George Cassens	Herbert Peters #2	842' NL, 2785' EL, SE, 14-6N-7W	525	9-8-55	"
Dale Hopkins	Richard Merkle #1	SE NE SW, 26-4N-5W	2025	8-24-55	"
Joseph R. Spudich	Rubano #1	1247' NL, 990' WL, NW, 27-6N-6W	601	8-16-55	Livingston So.
		MARION COUNTY			
Texas Co.	M. Friedrich #3	SW SE SW, 15-1N-2E	2144	8-18-55	Salem Cons.
Clyde Bassett	Crowley #4	710' NL, 990' WL, NE NW, 22-1N-2E	2114	8-20-55	" "
Wm. J. Pfeffer	Dobbs Clem Comm. #1	NE SW SE, 16-1N-2E	2185	9-9-55	" "

DRY HOLES PLUGGED - AUGUST 30 to SEPTEMBER 18, 1955 (Continued)

Company	Farm and Well Number	Location	Total Depth in Feet	Date Plugged	Wildcat or Pool Name
		MONTGOMERY COUNTY			
D. C. Richardson et al	Geo. R. Miller #4	320' SL, 330' EL, SE NW, 18-10N-4W	630	9-16-55	Raymond
J. D. Johnson	C. J. Krause #1	NE SE NE, 12-7N-4W	932	9-14-55	Wildcat
Shulman Bros.	Shaw Combs #1	SE NE SE, 2-7N-3W	2330	9-17-55	"
		PERRY COUNTY			
G. Barwell	Truax-Traer Coal Co. #1	NW SW SE, 28-5S-4W	2765	8-26-55	Wildcat
Briens Drlg. Co.	Montgomery Comm. #1	NE NW SE, 21-5S-2W	1427	8-24-55	"
		PIKE COUNTY			
George W. Chadwick	Smith #1	SW NW SW, 18-3S-4W	700	8-11-55	Wildcat
		RANDOLPH COUNTY			
Edmund M. Schmidt	Wm. Grah #1	337' NL, 340' EL, SE NE, 32-7S-5W	1000	8-17-55	Wildcat
		RICHLAND COUNTY			
Edward T. Robinson	Chas. Berger #1	NE SW SE, 34-4N-9E	3599	9-9-55	Wildcat
Pure Oil Co.	J. C. Howard-A #11	SW SE NW, 13-2N-9E	3890	9-1-55	Calhoun Cons.
Pure Oil Co.	Sayre Cons. #3	NE SW SW, 13-4N-9E	2939	8-28-55	Clay City Cons.
Don Baines	Travis #1	SW NW NE, 12-2N-8E	3077	8-19-55	" " "
Perry Fulk	Annie Fulk #1	NW SW NW, 32-3N-9E	3690	8-5-55	" " "
Athene Develop. Co.	Golda Lutz	NE NW NE, 14-4N-9E	2978	8-24-55	" " "
Pure Oil Co.	Roy Grove #4	C SW NE, 31-5N-10E	4610	9-4-55	" " "
		SALINE COUNTY			
C. E. Brehm	Odle-Cardwell #2	NW NW NW, 30-7S-5E	3259	9-6-55	Cantrell Cons.
Delwood Oil Co.	Keaton #1	SW NE SW, 19-7S-5E	3300	9-1-55	" "
Calvert Drlg. Co.	Vangampleare #3	SW NW NE, 11-8S-7E	2256	8-24-55	Eldorado Cons.
Huntington Van Dresser	H. A. Bramlet #2	350' SL, 310' WL, SW, 19-8S-7E	2666	9-5-55	" "
G. L. Reasor	J. H. Porter "A" Lease #2	NE NE NW, 23-8S-7E	2908	7-2-55	Eldorado East
G. L. Reasor	Henry Shaver #1	SW NE SE, 22-8S-7E	3101	9-16-55	" "
D. Foote	Bertino #3	NE NE NE, 34-8S-6E	2929	9-8-55	Harrisburg
Sam G. Walker	Ruffo #1	NW NE SE, 34-8S-6E	2113	8-25-55	"
Murvin & Steber	H. Harrelson #1	SE SW SE, 29-7S-6E	3325	8-29-55	Long Branch
Murvin & Steber	Mary Scott #1	SE SE SE, 20-7S-6E	3237	9-16-55	" "
Bury Drlg. Co.	Wiley #1	960' SL, 990' EL, NE SE, 26-9S-5E	2793	8-28-55	Wildcat
Gilliam Oil	Grisham #1	SW SW SW, 26-7S-6E	3245	8-29-55	"
Olen D. Sharp	Clayborn Gulley	NW SE NE, 16-10S-6E	2405	9-9-55	"
John Stelle Assoc.	Chicago & Harrisburg Coal Co. #1	SW SE NW, 10-9S-6E	2765	9-4-55	"
Paco Pet.	Clara Barrett #1	330' NL, 780' EL, NE SW, 7-8S-7E	2983	8-26-55	"
J. D. Turner	John W. Lockwood #1	330' SL, 960' EL, NE SW, 7-9S-6E	2347	8-31-55	"
Mainard Rogers	Kaid, et al #1	SW SW NW, 34-8S-7E	2955	7-1-55	"

DRY HOLES PLUGGED - AUGUST 30 to SEPTEMBER 12, 1955 (Continued)

Company	Farm and Well Number	Location	Total Depth in Feet	Date Plugged	Wildcat or Pool Name
		SALINE COUNTY (Continued)			
Gilliam Oil Corp.	Tison et al Comm. #1	SE SW NE, 26-7S-6E	3092	7-1-55	Wildcat
Gilliam Oil Co.	Grisham #1	SW NW SW, 26-7S-6E	2143	9-14-55	"
Sun Oil Co.	Sahara #1	330' NL, 310' WL, NW SW, 36-8S-6E	2950	9-15-55	"
Wayne Misener	Perkins #1	NE SE NW, 10-10S-6E	1669	8-12-55	"
F. L. Runyon	Elmer Martin #1	NE SE SW, 4-10S-6E	1788	9-4-55	"
Lobree & Lobree	Thomas Wright #1-A	NE NW SE, 29-7S-5E	3310	9-4-55	"
		SANGAMON COUNTY			
Virgil Streeter	Sophia J. Bleisner #1	SE SE SW, 7-14N-4W	1800	9-9-55	Wildcat
Kaybee Oil Co.	N. A. Smith #4	NW SW SE, 12-14N-4W	1750	8-29-55	Edinburg West
		WABASH COUNTY			
Burr Lambert	Sterl #1	430' NL, 330' WL, NW NE, 17-1S-13W	2582	8-30-55	New Harmony Cons.
Paco Pet. Co.	Russell Peterson #1	SW NE NW, 2-1S-13W	2303	9-11-55	" " "
West Drlg. Co.	Maude Johnson #2	NW SE SE, 24-2S-14W	2627	9-11-55	" " "
S. W. Bardill	Winford Gray #3	SW SW NE, 31-2S-13W	2855	8-22-55	" " "
George S. Engle	James Schafer #4	SW NE SW, 28-1N-12W	2391	9-4-55	Allendale
Olds Oil & Chemical Corp.	W. B. Baird #1	NE SE NE, 1-2S-13W	1946	8-24-55	Wildcat
		WASHINGTON COUNTY			
Collins Bros. Oil	Breuggemann Comm. #1	330' NL, 660' WL, NW, 21-1S-5W	2930	9-13-55	Wildcat
Jet Oil Co.	Thedore Kleibocker #1	SW SE NW, 7-1S-1W	1594	7-27-55	"
M. Mazzarino	Gill #1	NW SW SE, 35-3S-3W	1321	9-12-55	"
Dale Hopkins	Pedtke #1	SE NW NE, 2-3S-2W	1635	9-4-55	"
N. A. Baldridge	John M. Labuda #1	NE SW NE, 18-3S-1W	1250	9-3-55	Dubois
H. F. Robison	Leon Belter #2	NW NW SW, 17-3S-1W	1375	9-3-55	"
H. F. Robison	Vincent Tomaszewski #2	NE NE NW, 17-3S-1W	1279	9-15-55	"
H. F. Robison	Leon Belter #6	NE SE NE, 18-3S-1W	1277	9-18-55	"
C. E. Pearson	Joe Lamozyk #1	SE NE SW, 13-3S-2W	1344	8-26-55	"
Omar W. Minton, Jr.	Agnes Buretta #1	SW SE NW, 32-2S-4W	2356	7-17-55	Elkton
		WAYNE COUNTY			
Pure Oil Co.	J.W. Trotter #1	NW NW NW, 24-1N-7E	3154	9-10-55	Clay City Con.
Frank L. Strickland	Atteberry #1	NW NE SE, 14-1N-7E	3120	9-15-55	" " "
Nash Redwine	Charles O. Turner #1	NE SE SW, 15-2S-8E	3358	9-21-55	" " "
North Amer. Pet. Co.	D. Reed #2	SE SW NW, 10-1N-7E	3202	8-19-55	" " "
Winmar Oil Co.	Lock #1	SW NE SE, 7-2S-9E	3460	9-4-55	Goldengate No. Cons.
Hupp Oil Co.	Lem Harl #1	SW SW SW, 21-2S-9E	3342	8-24-55	Goldengate Con.
Sun Drlg. Co.	A. A. Faverty #1	NE SW NE, 2-1N-6E	3311	9-9-55	Wildcat

DRY HOLES PLUGGED - AUGUST 30 to SEPTEMBER 18, 1955 (Continued)

Company	Farm and Well Number	Location	Total Depth in Feet	Date Plugged	Wildcat or Pool Name
		WHITE COUNTY			
R. A. Hose	Westergard #1	SW SE NW, 29-6S-11E	2980	8-31-55	Wildcat
Paul V. McIntyre	E. A. Vaupel #1	SE SW SE, 29-5S-9E	3280	9-3-55	"
Eastern Pet. Co.	Parker Hrs. Comm. #1	NE SW SW, 32-4S-8E	3510	7-7-55	"
Gilliam Oil Co.	Everett Newcomb #1	SW SW NE, 31-6S-9E	3292	6-17-55	"
V. R. Gallagher	Merritt #1	330' NL, 384' EL, NE, 5-7S-9E	3250	7-21-55	"
Floyd E. Thompson	Clarence Brown #1	330' NL, 350' EL, SW NE, 2-4S-9E	3451	7-20-55	Centerville
C. E. Brehm	C. E. Brehm's Fee "F" #2-A	SW SE SW, 33-6S-10E	3034	12-11-54	Herald Cons.
E. H. Morris	Gray & Robertson #2	NE SE SE, 20-4S-14W	2874	8-27-55	New Harmony Cons.
Lee G. Miller	Chas. Brechner #1	SW SW SW, 19-3S-14W	3099	8-17-55	Phillipstown Cons.
Calvert Drlg., Inc.	Okerson #B-1	SE NW SE, 9-7S-8E	3155	6-29-55	Roland Cons.
Jack Hinkle Drlg.	Gilbert L. Wade #1-A	SW NE SE, 4-7S-8E	2970	9-8-55	" "
V. T. Drlg. Co.	J. B. Hicks #1	SE SW SW, 6-6S-10E	2298	7-2-55	Storms Cons.
Hubert E. Howard & J. V. Howell	Botsch #4	NW NE NW, 29-4S-9E	3220	8-23-55	Sumpter North
		WILLIAMSON COUNTY			
Richard W. Portis	Charles #1	SE NE NE, 29-10S-4E	2438	9-6-55	Wildcat
Ashland Oil & Ref. Co.	Stonefort Corp. #1	SW NE SW, 16-10S-4E	2507	9-4-55	"
New Ill. Mid-Continent Oil Co.	Lawrence Wohlwend #1	NW NE SW, 15-9S-2E	2498	9-8-55	"

ABBREVIATIONS USED IN THIS REPORT

Abd.—Abandoned
AF—After fracture treatment
BOF—Barrels of oil flowing
BOP—Barrels on pump
BW—Barrels of water
C—Center
CDU—Completion data unreported; to be given when available
CO—Cleaning out
Comp.—Completed
Crg.—Coring
Csg.—Casing
D & A—Dry and abandoned
Drlg.—Drilling
DST—Drill stem test
E—East ½
Fm.—Formation
Fsg.—Fishing
IP—Initial production
Loc.—Location
Ls.—Limestone
MIM—Moving in material
MIRT—Moving in rotary tools
MIST—Moving in standard tools
N—North ½
NE—Northeast ¼
NR—No report
NW—Northwest ¼
PB—Plugged back
POP—Putting on pump
RURT—Rigging up rotary tools
RUST—Rigging up standard tools
S—South ½
SD—Shut down
SDO—Shut down orders
SDR—Shut down for repairs
SE—Southeast ¼
SG—Show of gas
Sh.—Shale
SITR—Shut in tank room
SO—Show of oil
Spd.—Spudded or spudding
Ss.—Sandstone
SSO—Slight show of oil
SW—Southwest ¼
Swb.—Swabbing
Temp. abd.—Temporarily abandoned
TD—Total depth
Tstg.—Testing
Twp.—Township
UR—Underreaming
W—West ½
WF—Wildcat far (more than 2 miles from production)
WN—Wildcat near (½ to 2 miles from production)
WOC—Waiting for cement to set
WOST—Waiting on standard tools
330′ SL—330 feet from the south line

(10255—16M—2-55) 2

Some Recent Publications of Interest to
the Petroleum Industry
by
ILLINOIS GEOLOGICAL SURVEY
Urbana, Illinois

Ill. Pet. 66. Illinois Oil-Field Brines: Their Geologic Occurrence and Chemical Composition (1952). 25 cents.

Ill. Pet. 71. Oil and Gas Development in Illinois During 1953. Gratis.

Ill. Pet. 72. Oil Resources and Possibilities in Illinois. Gratis.

R.I. 170. Petrology and Sedimentation of Upper Chester Sandstones (1953). Gratis.

R.I. 172. Structural History of the Centralia Area (1954). 25 cents.

Cir. 160. Summary of Stratigraphy Shown in Geologic Cross-Section of Illinois Basin (1954 reprint). Geologic cross-section of Illinois basin, to accompany circular. Cross-section map $1.00. Circular gratis.

Cir. 180. Some Important Aspects of Water Flooding in Illinois (1952). Gratis.

Cir. 183. Short Papers on Geologic Subjects: (1) Some New Observations on Niagaran Reefs in Illinois. (2) The Chouteau Formation of Illinois (1953). Gratis.

Cir. 191. Filter Cake Formation and Water Losses in Deep Drilling Muds (1954). Translated from German. Gratis.

Cir. 193. Summary of Water Flood Operations in Illinois Oil Pools During 1953. Gratis.

Cir. 194. The Flow of Fluids through Sandstones (1955). Translated from German. Gratis.

Cir. 195. Faults and Other Structures in Southern Illinois (1955). Gratis.

Preliminary Structure Map of the "Trenton" in Illinois. Contours show sea-level elevation on top of the "Trenton" at 100-foot intervals. Size, 18 x 32 inches. 30 cents. (Jan. 1954).

Oil and gas development maps, in square units of 9 townships each, on a scale of 2 inches = 1 mile. Blue-line prints, revised every 3 months. Available for most of south-central Illinois between Decatur and Harrisburg, the Indiana line and Edwardsville. 50 maps at 60 cents each.

Map of the Oil and Gas Industry in Illinois. Jan. 1, 1955. In press.

553.2805
ILL
cop. 1

State of Illinois
William G. Stratton, Governor
Department of Registration and Education
Vera M. Binks, Director

Division of the
STATE GEOLOGICAL SURVEY
John C. Frye, Chief
Urbana, Illinois

No. 228 OIL AND GAS DRILLING REPORT October 1955

Monthly Report
OIL AND GAS DRILLING IN ILLINOIS

By

Virginia Kline and J. Van Den Berg

LIBRARY OF THE
1955

Summary by Counties

	Completed Wells	Producing Wells	Drilling Wells	Locations	Permits to Drill° Total	Permits to Drill° Wildcat
Adams	0	0	0	1	0	0
Bond	15	9*	15	1	28	5
Christian	3	1	6	1	6	5
Clark	8	3	4	0	16	2
Clay	26	16	15	1	30	7
Clinton	8	3*	7	2	18	6
Coles	8	4	6	1	11	1
Crawford	17	10	24	0	33	1
Cumberland	1	0	0	0	0	0
Douglas	4	1	1	0	3	1
Edgar	4	2*	0	1	4	2
Edwards	10	4	7	0	10	0
Effingham	10	3	4	0	5	2
Fayette	1	1	0	0	22	0
Franklin	5	3	10	0	8	4
Gallatin	18	12	21	1	27	5
Hamilton	13	9	15	1	20	3
Hardin	0	0	0	1	0	0

(Contluded on page 3)

Summary by Counties (Concluded)

	Completed Wells	Producing Wells	Drilling Wells	Locations	Permits to Drill° Total	Permits to Drill° Wildcat
Iroquois	0	0	1	0	0	0
Jackson	1	0	0	1	1	1
Jasper	8	4	11	3	14	0
Jefferson	7	5	9	2	9	1
Jersey	0	0	2	0	0	0
Johnson	0	0	1	0	1	1
Kankakee	1	0	1	0	0	0
Kendall	0	0	1	0	0	0
LaSalle	0	0	1	0	0	0
Lawrence	29	16	28	1	45	2
Livingston	1	0	0	0	0	0
Logan	0	0	1	0	0	0
McDonough	0	0	1	2	2	0
Macon	1	0	1	1	0	0
Macoupin	2	0	1	1	2	1
Madison	3	0	6	4	6	3
Marion	4	3	7	1	11	4
Massac	0	0	0	1	1	1
Mercer	1	0	1	0	1	1
Montgomery	3	0	0	0	1	1
Moultrie	1	0	0	0	1	1
Perry	2	0	0	1	4	4
Pike	0	0	0	1	1	1
Randolph	2	1	0	0	0	0
Richland	4	4	5	0	11	3
St. Clair	1	0	2	2	0	0
Saline	36	14	17	4	32	8
Sangamon	5	1	2	0	3	1
Schuyler	0	0	0	1	1	1
Scott	0	0	0	1	1	1
Shelby	0	0	1	1	1	1
Tazewell	0	0	2	0	0	0
Union	0	0	1	0	0	0
Wabash	28	15	11	0	38	1
Washington	14	8	13	1	82	6
Wayne	27	14	21	1	69	3
White	44	27	31	3	85	2
Williamson	2	0	3	2	5	5
Winnebago	0	0	1	0	0	0
	378	193	318	46	669	98

o Issued by Department of Mines and Minerals, Springfield, Illinois, September 26 through October 29, 1955.

* Includes 1 gas well.

New Pools in October:

Redmon North, Edgar County (W. W. Henigman #1 A. C. North, 15-14N-13W); Russellville West, Lawrence County (W. A. Warren et al #1 H. and L. Stevenson, 36-5N-11W); Iuka West, Marion County (R. Fletcher #1 Blankenship, 13-2N-3E); Wakefield South, Richland County (J. W. Rudy #1 Armstrong, 27-5N-9E); Kincaid South, Christian County (J. F. Hinkle #1 Blackstock Est., 15-13N-3W); Murdock, Douglas County (Gallatin Drlg. Co. #1 Wagner, 26-16N-10E).

Extensions to Pools in October:

Cooks Mills East, Coles County (H. Sanders #1 Harshbarger, 30-14N-8E); Herald Consolidated, Gallatin County (Texas Co. #1 Sanders, 30-7S-10E); Eldorado Consolidated, Saline County (Keystone #1 Bramlet, 25-8S-6E); Ellery East, Edwards County (Pure Oil #1 F. Hortin, 28-2S-10E); Mitchellsville, Saline County (W. W. Misener #1 T. Svers, 3-10S-6E); Dale Consolidated, Hamilton County (Herndon Drlg. #1 McPeak*, 16-6S-7E).

New Pays in Pools:

Pool	County	Producing Formation	Approximate Depth to Top, Feet
Louden	Fayette	McClosky limestone	1785
Mitchellsville	Saline	Degonia sandstone	1328
Eldorado West	Saline	Renault limestone	2908

* Old well worked over.

Pool Consolidations:

Flora into Sailor Springs Consolidated.
Cooks Mills, Cooks Mills Gas, and Cooks Mills North to form Cooks Mills Consolidated.
Toliver into Hord South.

The

GEOLOGIC COLUMN FOR SOUTHERN ILLINOIS

and lists of

OIL AND GAS POOLS AND PRODUCING STRATA IN ILLINOIS

is issued annually as a supplement to the Drilling Report.

New Pools Discovered from November 1954 through October 1955

Pool: County	Twp.	Range
November		
Cooks Mills East: Coles	14N	7E
Elliottstown East: Effingham	7N	7E
December		
Harco: Saline	8S	5E
New City: Sangamon	14N	4W
January 1955		
Exchange East: Marion	1N	4E
Samsville Northwest: Edwards	1N	10E
February		
None		
March		
Elkton: Washington	2S	4W
April		
Fishhook: Pike*	3S	4W
May		
None		
June		
Glenarm: Sangamon	14N	5W
Hoyleton West: Washington	1S	2W
Kincaid: Christian	13N	3W
July		
Cooks Mills Gas: Coles **	14N	7E
Elba: Gallatin	8S	8E
Freeburg South: St. Clair	1S	7W
Mitchellsville: Saline	10S	6E
Okawville North: Washington	1S	4W
Raleigh South: Saline	8S	6E
St. Jacob East: Madison	3N	6W
August		
Cottage Grove: Saline	9S	7E
September		
Eldorado West: Saline	8S	6E
Harco East: Saline	8S	5E
Long Branch South: Saline	8S	6E
Stubblefield South: Bond	4N	3W
October		
Iuka West: Marion	2N	3E
Kincaid South: Christian	13N	3W
Murdock: Douglas	16N	10E
Redmon North: Edgar	14N	3W
Russellville West: Lawrence	5N	11W
Wakefield South: Richland	5N	9E

* Completed in April; announced in June.
** Now included in Cooks Mills Consolidated.

Well Completions in Illinois

Summary by Months, January 1954 - October 1955

	Pool Wells			Wildcat Wells				
	Oil	Gas	Dry	New Pools	Extensions	Dry Near(a)	Dry Far(b)	Total
1954								
Jan.	182	0	73	4	10	41	28	338(19)*
Feb.	94	1	56	0	2	11	11	175(4)
Mar.	82	0	51	2	9	24	12	180(8)
Apr.	123	1	64	3	4	27	21	243(6)
May	142	2	84	2	7	28	20	285(3)
June	135	1	63	5	1	23	21	249(11)
July	191	0	80	0	4	33	34	342(11)
Aug.	142	0	62	1	4	41	17	267(10)
Sept.	173	1	82	2	6	24	18	306(15)
Oct.	165	1	102	3	8	32	25	336(7)
Nov.	168	1	64	2	5	24	30	2[illegible](3)
Dec.	196	1	87	2	8	30	19	343(6)
	1,793	9	871	26	68	338	256	3,361(107)
1955								
Jan.	165	0	78	2	7	31	22	305(2)
Feb.	128	1	66	0	0	30	15	240
Mar.	133	0	60	1	1	25	17	2[illegible](4)
Apr.	173	0	79	1**	8	27	24	3[illegible](7)
May	143	1	64	0	4	25	21	25[illegible](4)
June	199	0	103	3	6	34	20	365(8)
July	245	1	90	7**	10**	54	31	438(12)
Aug.	155	2	93	1	12	30	28	321(5)
Sept.	169	0	96	4	7	53	27	356(5)
Oct.	186	2	110	6**	6	47	28	385(7)

* Figures in parentheses refer to number of producing wells included in total which had previously been completed as dry holes.

(a) One-half mile to two miles from nearest production.

(b) Over two miles from nearest production.

** Includes one gas well.

Illinois Completions and Production

Since January 1, 1954

	Completions°	Producing Wells	Production (Thousands of barrels)1/ New Fields	Old Fields 2/	Total
1954					
January	319	196(19)a/	4,591	577	5,168
February	171	97(4)	4,401	564	4,965
March	172	93(8)	4,859	639	5,498
April	237	131(6)	4,780	631	5,411
May	282	153(3)	4,904	630	5,534
June	238	142(11)	5,045	672	5,717
July	331	195(11)	4,845	676	5,521
August	257	147(10)	4,738	669	5,407
September	291	182(15)	4,767	666	5,433
October	329	177(7)	5,353	669	6,022
November	289	176(8)	5,299	698	5,997
December	338	207(5)	5,548	719	6,267
	3,254	1,896(107)	59,130	7,810	66,940
1955					
January	303	174(2)	5,596	678	6,274
February	240	129	5,277	638	5,915
March	233	135(4)	6,011	738	6,749
April	305	181(7)	5,893	733	6,626
May	254	148(4)	6,236	742	6,978
June	357	205(8)	6,215	761	6,976
July	426	263(12)	6,106	805	6,911
August	316	170(5)	6,194	776	6,970
September	351	181(6)	6,350*	800*	7,150**
October	378	200(7)	6,390*	790*	7,180**

* Estimated by Illinois State Geological Survey.

** Estimated by Illinois State Geological Survey from Oil and Gas Journal Report.

1/ Production figures based on Illinois Basin Scout Association's Pipe Line Production Report.

2/ Includes Devonian production at Sandoval and Bartelso.

o Includes only oil and gas producers and dry holes.

a/ Figures in parentheses refer to number of producing wells included in totals which had previously been completed as dry holes.

Wells in the New Pools*, November 1, 1955

County and Pool	Producing Wells	Abandoned Wells	Dry Holes	Drilling Wells	Locations
Bond: Dudleyville East	2	0	2	0	0
Old Ripley	45	0	13	3	0
Sorento	7	6	9	7	0
Stubblefield South	1	0	2	0	0
Woburn Consol.	87	14	33	3	0
Bond, Clinton: Beaver Creek	13	3	19	0	0
Bond, Montgomery: Panama	3	8	17	0	0
Christian: Assumption Consol.	155	16	23	0	0
Assumption South	1	2	4	0	0
Kincaid	1	0	0	2	0
Kincaid South	1	0	0	2	0
Mt. Auburn Consol	85	2	23	0	0
Pana	4	0	0	0	0
Christian, Sangamon: Edinburg West	26	2	19	2	0
Clark: Melrose	5	0	5	0	0
Melrose South	1	0	2	0	0
Oak Point	4	1	3	1	0
Weaver	31	7	10	0	0
Westfield East	6	7	22	0	0
Clay: Bible Grove South	2	1	4	0	0
Clay City West	16	6	19	0	0
Flora	33	11	21	0	0
Flora South	3	1	8	0	0
Hord	9	0	10	0	0
Hord South	22	0	10	0	0
Ingraham	26	6	16	0	0
Iola Central	1	0	1	0	0
Iola South	12	3	9	0	0
Kenner	38	8	15	0	0
Kenner North	28	4	8	0	0
Kenner West	30	0	5	0	0
Louisville North	1	1	1	0	0
Noble West	1	0	2	0	0
Oskaloosa	36	0	11	0	0
Oskaloosa East	2	1	6	0	0
Oskaloosa South	3	0	6	0	0
Passport	44	14	21	0	0
Passport West	3	0	4	2	0
Riffle	4	1	5	0	0
Sailor Springs East	1	9	4	0	0
Schnell South	2	1	3	0	0
Stanford South	14	6	12	0	0
Toliver East	4	0	8	1	0
Toliver South	1	0	0	0	0
Xenia	1	0	5	0	0
Xenia East	15	0	4	0	0
Clay, Effingham: Iola Consol.	188	41	75	2	0
Sailor Springs Consol.	646	112	272	6	0

Wells in the New Pools*, November 1, 1955 (Continued)

County and Pool	Producing Wells	Abandoned Wells	Dry Holes	Drilling Wells	Locations
Clay, Wayne, Richland, Jasper:					
Clay City Consol.	3083	977	1104	28	0
Clinton: Bartelso East	12	0	6	0	0
Bartelso South	2	1	3	0	0
Bartelso West	6	6	14	0	0
Boulder	40	7	20	0	0
Carlyle North	34	6	25	0	0
Centralia West	3	6	9	0	0
Frogtown North	29	3	14	2	0
Hoffman	17	33	15	0	0
Huey	4	3	6	0	0
Huey South	10	0	4	0	0
Keyesport	7	6	10	0	0
New Memphis	33	0	6	0	0
New Memphis North	4	0	1	0	0
Posey	1	1	8	0	0
Posey East	2	0	0	0	0
Sandoval West	1	0	4	0	0
Shattuc	25	3	24	0	0
Clinton, Bond: Beaver Creek South	25	17	36	2	0
Clinton, Marion: Centralia	450	545	84	1	0
Coles: Cooks Mills Consolidated	8	4	13	3	1
Cooks Mills East	4	0	1	0	0
Mattoon	362	62	78	1	0
Westfield North	1	1	9	1	0
Crawford: New Hebron East	1	1	3	0	0
Cumberland: Hidalgo North	1	1	2	0	0
Cumberland, Effingham: Lillyville	8	0	8	0	0
Douglas: Murdock	1	0	1	0	0
Edgar: Dudley	64	12	48	0	0
Dudley West	1	0	2	0	0
Elbridge	27	11	9	0	0
Grandview	2	10	14	0	0
Redmon North	1	0	0	0	0
Edgar, Clark: Inclose	3	11	14	0	0
Edwards: Albion Central	2	0	0	1	0
Albion East	23	10	27	0	0
Bone Gap Consol.	34	23	28	0	0
Bone Gap East	1	1	6	0	0
Bone Gap West	1	0	0	0	0
Browns South	1	2	5	0	0
Ellery East	20	0	7	2	0
Ellery North	3	3	4	0	0
Ellery South	3	5	13	0	0
Mills Prairie North	2	0	1	0	0
Parkersburg South	6	2	11	0	0
Samsville North	10	6	12	0	0
Samsville Northwest	1	0	0	0	0
Samsville West	5	0	6	0	0
Edwards, Wabash: Browns	38	11	19	0	0

Wells in the New Pools*, November 1, 1955 (Continued)

County and Pool	Producing Wells	Abandoned Wells	Dry Holes	Drilling Wells	Locations
Edwards, Wayne: Ellery Consol.	153	18	78	4	1
Maple Grove Consol.	76	20	32	1	0
Edwards, White: Albion Consol.	362	52	158	0	0
Effingham: Bible Grove North	4	3	3	0	0
Eberle	5	1	5	0	0
Elliottstown East	1	0	3	0	0
Elliottstown North	2	0	4	0	0
Evers	3	1	7	0	0
Hill East	26	0	18	4	0
Mason	4	8	11	0	0
Mason North	8	2	3	0	0
Fayette: Laclede	2	2	3	0	0
Patoka West	14	3	10	0	0
St. James	140	52	25	0	0
St. Paul	14	4	7	0	0
Fayette, Effingham: Louden	1998	186	242	0	0
Franklin: Akin	13	2	13	2	0
Akin West	6	0	6	0	0
Benton	153	90	17	0	0
Benton North	49	6	24	1	0
Bessie	1	0	2	0	0
Christopher Consol.	15	1	1	0	0
Ewing	3	5	13	0	0
Sesser	27	9	17	0	0
Taylor Hill	2	1	4	0	0
Thompsonville East	6	0	7	0	0
Thompsonville North	50	21	43	1	0
Valier	1	0	1	0	0
West Frankfort	61	7	36	1	0
Whittington	29	2	29	0	0
Whittington South	10	0	4	0	0
Whittington West	2	11	5	0	0
Gallatin: Ab Lake	1	2	3	0	0
Ab Lake West	5	2	3	0	0
Elba	2	0	1	2	0
Inman East Consol.	296	30	74	3	0
Inman West Consol.	196	32	115	2	0
Junction	17	3	15	1	0
Junction East	2	0	3	0	0
Junction North	10	3	9	0	0
Omaha	46	9	37	1	0
Omaha East	2	0	2	0	0
Ridgway	2	1	8	0	0
Shawneetown East	3	0	3	0	0
Shawneetown North	3	1	4	0	0
Gallatin, Saline: Omaha South	5	1	5	1	0
Hamilton: Aden South	17	2	11	1	0
Belle Prairie	9	2	14	1	0
Blairsville West	8	2	10	0	0
Bungay Consol.	159	32	78	2	0

Wells in the New Pools*, November 1, 1955 (Continued)

County and Pool	Producing Wells	Abandoned Wells	Dry Holes	Drilling Wells	Locations
Cantrell North	9	0	8	0	0
Dahlgren	2	41	15	0	0
Dale Consol.	748	198	228	10	0
Thackeray	53	5	27	1	0
Walpole	93	4	54	0	0
Walpole South	2	0	7	0	0
Hamilton, Saline, Franklin:					
Cantrell Consol.	130	11	79	5	0
Jackson: Elkville	1	0	4	0	0
Jasper: Bogota	7	1	6	0	0
Bogota South	17	6	11	0	0
Hunt City South	2	2	4	0	0
Newton	2	2	5	0	0
Ste. Marie	18	7	10	0	0
Ste. Marie West	4	0	6	0	0
Wakefield North	1	0	4	0	0
Willow Hill East	7	11	19	0	0
Jefferson: Belle Rive	3	2	6	0	0
Boyd	107	8	12	0	0
Coil West	8	8	6	0	0
Cravat	9	2	6	0	0
Divide	8	5	8	1	0
Divide East	33	8	22	0	0
Divide South	4	0	9	0	0
Divide West	50	8	13	0	0
Ina	1	2	4	0	0
Ina North	1	0	3	0	0
King	78	14	55	0	1
Lynchburg	2	0	6	0	0
Markham City	11	8	9	0	0
Markham City West	29	5	13	0	0
Mt. Vernon	4	5	13	0	0
Nason	1	0	3	0	0
Reservoir	7	3	11	0	0
Roaches	7	6	13	0	0
Roaches North	32	2	8	0	0
Waltonville	3	1	6	1	0
Williams Consol.	36	1	11	2	0
Woodlawn	124	65	38	1	0
Jefferson, Washington:					
Irvington East	17	0	11	2	0
Jefferson, Wayne: Markham City North	9	9	9	0	0
Lawrence: Beman	12	11	5	0	0
Beman East	3	2	3	0	0
Lawrence West	24	1	12	0	0
Ruark	18	10	42	0	0

Wells in the New Pools*, November 1, 1955 (Continued)

County and Pool	Producing Wells	Abandoned Wells	Dry Holes	Drilling Wells	Locations
Ruark West Consol.	45	5	31	0	0
Russellville (gas)	1	59	18	0	0
Russellville West	1	0	0	1	0
St. Francisville East	18	0	7	1	0
Sumner	1	1	8	0	0
Macon: Decatur	6	0	3	0	0
Harristown	1	0	1	1	0
Oakley	6	2	1	0	0
Macon, Christian: Blackland	13	2	9	0	0
Macoupin: Carlinville North	1	6	6	0	0
Plainview	1	0	5	0	0
Staunton	1	0	2	0	0
Staunton West	1	0	5	0	0
Madison: Livingston	39	10	107	0	0
Livingston East	1	0	4	0	0
Livingston South	32	2	66	1	1
Marine	134	12	28	0	0
St. Jacob	42	11	6	0	0
St. Jacob East	1	0	0	0	0
Marion: Alma	3	2	6	0	0
Exchange	1	0	5	0	0
Exchange East	11	0	4	1	0
Iuka	35	2	13	0	0
Iuka West	1	0	0	0	0
Junction City South	1	0	5	0	0
Kinmundy	2	0	10	0	0
Miletus	12	3	6	0	0
Odin	28	1	11	0	0
Patoka	81	89	34	0	0
Patoka East	55	9	10	0	0
Patoka South	26	1	3	0	0
Raccoon Lake	46	1	17	0	0
Tonti	79	16	17	0	0
Wamac East	4	0	10	0	0
Marion, Clinton: Fairman	25	16	23	0	0
Marion, Jefferson: Salem Consol.	2234	511	151	2	0
Montgomery: Mt. Olive	2	5	8	0	0
Raymond	2	8	25	0	0
Raymond East	5	0	6	0	0
Morgan: Prentice	6	0	0	0	0
Waverly (gas)	8	0	6	0	0
Moultrie: Gays	4	1	2	0	0
Perry: Tamaroa	13	3	12	0	0
Pike: Fishhook	3	0	0	0	0
Randolph: Baldwin	2	0	1	0	0
Tilden	23	0	8	0	0
Richland: Amity	1	3	6	0	0
Calhoun East	5	0	9	0	0
Calhoun North	1	1	3	0	0
Olney Consol.	44	46	48	0	0
Olney South	32	5	17	0	0

Wells in the New Pools*, November 1, 1955 (Continued)

County and Pool	Producing Wells	Abandoned Wells	Dry Holes	Drilling Wells	Locations
Ritter	2	2	9	0	0
Ritter North	1	1	3	0	0
Schnell	2	2	7	0	0
Seminary	6	2	6	0	0
Stringtown	28	4	18	0	0
Wakefield South	1	0	0	0	0
Richland, Clay: Passport South	4	1	10	0	0
Richland, Edwards: Parkersburg Con.	163	110	111	0	0
Parkersburg West	6	4	11	0	0
Richland, Jasper: Dundas East	53	6	40	1	1
Richland, Wayne: Calhoun Consol.	73	27	47	0	0
St. Clair: Freeburg South	1	0	0	2	0
Saline: Cottage Grove	1	0	1	0	0
Eldorado Consol.	206	2	66	4	1
Eldorado East	19	1	11	0	0
Eldorado West	1	0	0	0	0
Francis Mills	1	0	5	0	0
Harco	1	0	1	0	0
Harco East	1	0	0	0	0
Harrisburg	8	0	11	1	0
Long Branch South	1	0	2	0	0
Mitchellsville	2	0	2	0	0
Omaha West	5	1	5	0	0
Raleigh	36	0	8	0	0
Raleigh South	5	0	6	0	0
Roland West	1	0	5	0	0
Saline, Hamilton: Long Branch	5	2	18	0	0
Sangamon: Glenarm	1	0	0	0	0
New City	3	0	2	0	0
Roby	1	1	1	1	0
Shelby: Clarksburg	1	1	4	0	0
Lakewood	11	1	9	0	0
Shelbyville	1	4	6	0	0
Stewardson	5	1	1	0	0
Wabash: Bellmont	3	1	5	0	0
Browns East	42	10	17	0	0
Friendsville Central	2	3	3	0	0
Friendsville North	6	7	22	0	0
Gards Point	1	0	6	0	0
Gards Point North	1	0	4	0	0
Keensburg South	17	1	26	0	0
Lancaster Central	5	9	6	0	0
Lancaster East	4	0	12	0	0
Lancaster South	10	2	14	1	0
Lexington	7	4	12	0	0
Lexington North	1	1	3	0	0
Mt. Carmel	310	126	93	1	0
Rochester	26	10	21	0	0

Wells in the New Pools*, November 1, 1955 (Continued)

County and Pool	Producing Wells	Abandoned Wells	Dry Holes	Drilling Wells	Locations
Wabash, Edwards: Berryville Cons.	7	11	21	0	0
Wabash, Lawrence: Lancaster	58	42	38	0	0
Washington: Ashley	6	0	5	2	0
Beaucoup	14	0	2	0	0
Beaucoup South	19	2	12	0	0
Cordes	90	52	14	0	0
Dubois	44	13	28	6	1
Dubois Central	3	0	0	0	0
Dubois West	1	0	5	1	0
Elkton	2	0	1	0	0
Hoyleton West	1	0	0	0	0
Irvington	96	21	27	2	0
Irvington North	24	0	7	0	0
McKinley	1	18	13	0	0
Okawville	3	0	5	0	0
Okawville North	1	0	1	0	0
Posen	4	0	4	0	0
Posen North	1	0	1	0	0
Richview	3	0	6	0	0
Wayne: Barnhill	70	48	41	1	0
Coil	12	5	14	0	0
Covington South	3	5	7	0	0
Goldengate East	1	0	0	0	0
Goldengate North Consol.	22	5	20	0	0
Half Moon	33	4	14	3	0
Johnsonville Consol.	331	68	89	2	0
Johnsonville North	3	0	8	0	0
Johnsonville South	24	8	16	0	0
Johnsonville West	19	8	21	1	0
Keenville	47	6	21	0	0
Keenville East	3	0	3	0	0
Locust Grove	6	0	10	0	0
Locust Grove South	1	0	0	0	0
Mayberry	2	5	9	0	0
Mt. Erie North	6	5	19	0	0
Orchardville	8	0	5	0	0
Rinard North	9	1	10	0	0
Zenith	1	1	6	0	0
Zenith North	13	0	7	0	0
Zenith South	7	7	8	0	0
Wayne, Hamilton: Aden Consol.	80	18	26	0	0
Wayne, White: Goldengate Consol.	163	38	87	2	0
White: Black River	1	0	1	0	0
Burnt Prairie South	2	0	2	1	0
Carmi	4	4	15	0	0
Carmi North	4	2	9	0	0
Centerville	7	3	14	1	0
Centerville East	107	11	36	0	0
Concord Consol.	106	15	35	0	0

Wells in the New Pools*, November 1, 1955 (Continued)

County and Pool	Producing Wells	Abandoned Wells	Dry Holes	Drilling Wells	Locations
Concord East Consol.	13	4	16	1	1
Enfield	15	2	9	0	0
Epworth Consol.	60	5	42	0	0
Maunie East	2	1	1	2	0
Maunie North Consol.	125	14	47	2	0
Maunie South	109	24	41	1	1
New Harmony South (Ind.)	6	0	3	0	0
New Haven Consol.	29	2	9	0	0
Phillipstown South	2	0	4	0	0
Storms Consol.	176	55	50	1	0
Sumpter	9	1	14	0	0
Sumpter East	28	1	14	0	0
Sumpter North	7	0	7	1	0
Sumpter South	9	0	14	0	0
Sumpter West	1	0	2	0	0
Trumbull	24	10	31	0	0
Trumbull West	1	0	2	0	0
White, Edwards: Phillipstown Cons.	333	79	168	3	0
White, Gallatin: Herald Consol.	365	68	213	8	0
Roland Consol.	654	125	224	10	1
White, Hamilton, Wayne:					
Mill Shoals	172	44	66	0	0
White, Wabash, Edwards:					
New Harmony Consol.	1636	436	528	4	0
Williamson: Marion	1	0	0	0	0
	21,327	5,664	8,276	196	10

* Fields discovered since January 1, 1937, with the exception of those which have been abandoned.

Degree Days and Refined Petroleum Product Stocks a/

End of Month		Degree Days b/ Illinois Cities			Central Refining District Stocks c/			
		Cairo	Chicago Airport	Springfield Airport	Gasoline	Kerosene	Distillate	Residual
Dec.	1948	674	1,074	970	22,307	4,301	11,395	5,465
Dec.	1949	663	1,032	918	22,797	4,109	10,511	3,625
Dec.	1950	954	1,403	1,291	24,560	4,212	10,251	3,619
Dec.	1951	743	1,196	1,112	28,500	5,146	15,892	5,715
Dec.	1952	738	1,005	944	28,763	5,835	18,265	4,976
Dec.	1953	791	1,022	978	32,973	7,574	19,016	4,439
Jan.	1954	865	1,149	1,085	36,472	5,500	13,265	4,221
Feb.	1954	495	761	715	39,997	4,629	11,591	4,699
Mar.	1954	531	922	836	41,275	3,542	8,930	4,308
Apr.	1954	100	354	255	39,907	4,092	9,557	4,213
May	1954	103	275	219	39,366	5,060	13,013	4,265
June	1954	2	34	26	36,844	6,139	16,056	4,417
July	1954	0	0	0	35,650	7,638	20,473	4,746
Aug.	1954	0	0	3	34,605	8,764	23,409	4,510
Sept.	1954	3	31	33	33,232	9,270	25,439	4,448
Oct.	1954	210	329	332	33,221	9,615	27,050	4,653
Nov.	1954	466	666	658	31,012	8,807	25,152	4,199
Dec.	1954	768	1,020	967	33,470	7,296	19,132	3,660
Jan.	1955	838	1,238	1,143	37,115	5,925	15,350	3,371
Feb.	1955	681	1,007	933	39,949	4,481	10,718	2,964
Mar.	1955	492	854	762	39,785	3,885	9,554	3,127
Apr.	1955	73	239	167	37,146	4,577	11,572	3,407
May	1955	2	112	75	34,809	5,974	15,812	3,852
June	1955	9	47	35	33,073	6,911	19,077	4,451
July	1955	0	0	0	33,659	8,240	23,575	5,111
Aug.	1955	0	0	0	31,425	9,202	26,417	4,726
Sept.	1955	0	44	35	30,373	9,428	28,295	4,810
Oct. d/	1955	-	-	-	30,593	9,335	29,379	5,130

a/ Degree days, U. S. Weather Bureau; Stocks based on U. S. Bureau of Mines figures in thousands of barrels.

b/ Degree days are the number of degrees of temperature that the average temperature for each day falls below 65° F.

c/ Includes states of Illinois, Indiana, Kentucky, Michigan, Minnesota, W. Ohio, and Wisconsin.

d/ Degree days not available; Stocks as of October 21.

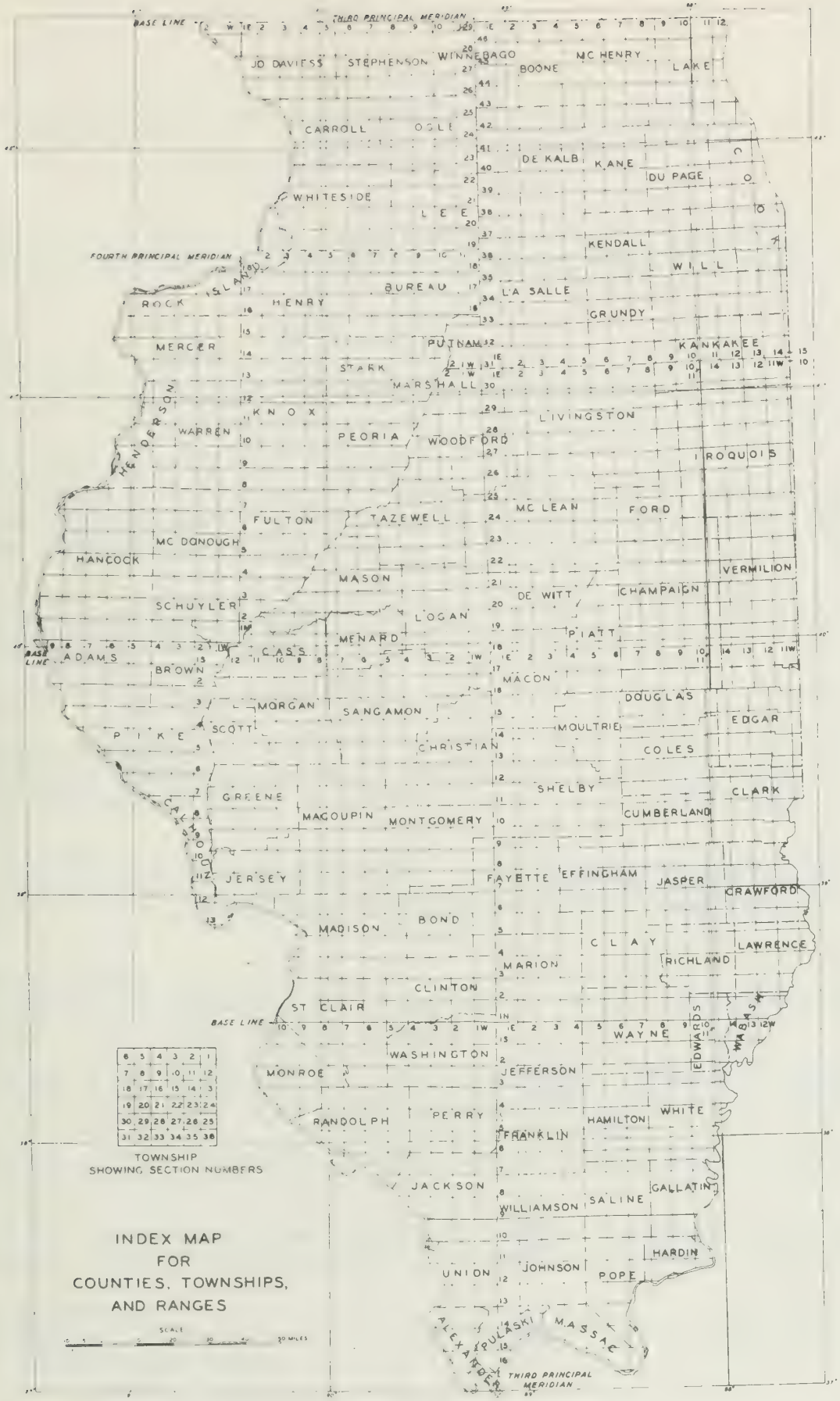

INDEX MAP
FOR
COUNTIES, TOWNSHIPS,
AND RANGES

DRILLING BY COUNTIES

WELLS COMPLETED BETWEEN SEPTEMBER 28 AND NOVEMBER 1, 1955, AND WILDCAT WELLS DRILLING ON NOVEMBER 1

(Abbreviations used in this report will be found on the last page.)
(Errata, old wells deepened, reconditioned old wells follow list of drilling wells.)

ADAMS COUNTY

3S, 5W, Beverly Twp.
36, SW NE NE. Welby Walden #1 Kennedy. LCC 11-1-55 WF*.

BOND COUNTY

4N, 2W, Tamalco Twp.
31, SW SE SE. E. J. Goldschmidt #1 W. Gubster. Comp. 10-25-55 IP 1,450,000 cu. ft. gas flow. TD 1146' PB 1040' Cypress ss., top 1011' Spd. 10-5-55 Beaver Creek South Pool.

4N, 3W, Mills Twp.
1, NW NW NW. T. M. Conrey #1 Buchmiller. Drlg. 1262' 11-1-55 Spd. 10-26-55 WN** (Dudleyville East Pool).

33, E½ SW NW. J. C. Nickerson #3 Utlaut. Drlg. 300' 11-1-55 Spd. 10-29-55 WF.

5N, 2W, Pleasant Mound Twp.
9, NW NE SW. J. Simpkins #1 E. Bauer. D&A 10-11-55 TD 2400' Devonian ls., top 2365' Spd. 9-15-55 WF.

5N, 3W, Central Twp.
31, 330' from N. line, 400' E. line, SW SW. J. H. Donnewald #1 Kimbro. D&A 10-4-55 TD 1034' Bethel ss., top 1030' Spd. 9-29-55 Stubblefield South Pool.

5N, 4W, Old Ripley Twp.
14, NW SW SW. A. E. DeFratis #2 File. D&A 11-1-55 TD 653' Pennsylvanian ss., top 619' Spd. 10-7-55 Old Ripley Pool.

14, SW SW SW. A. E. DeFratis #3 File. Comp. 10-18-55 IP 7 BOP after fracture treatment TD 564' Pennsylvanian ss., top 553' Spd. 9-9-55 Old Ripley Pool.

13, NE NE NE. Little Wabash Drlg. Co. #2 V. Reitz. D&A 10-25-55 TD 720' Pennsylvanian ss., top 683' Spd. 10-18-55 WF.

15, NE SW SE. C. Bassett #4 Neathammer. Comp. 10-11-55 IP 12 BOP after fracture treatment TD 637' Pennsylvanian ss., top 630' Spd. 9-15-55 Old Ripley Pool.

5N, 5W, Old Ripley Twp.
1, SE SE NW. G. T. Loper #1 Wm. Gruner. D&A 10-18-55 TD 655' Pennsylvanian ss., top 653' Spd. 10-4-55 WF.

* Wildcat Far - more than 2 miles from production.
** Wildcat Near - from ½ to 2 miles from production.

BOND COUNTY (Continued)

6N, 4W, Shoal Creek Twp.

16, 400' from S. line, 330' from E. line, NE NW. J. L. Neary & Cahill #1 Roby-Griffith. Comp. 10-11-55 IP 324 BOP TD 1841' Lingle ss., top 1830' Spd. 9-9-55 Sorento Pool.

16, NE SW NW. Joe Simpkins #1 A. A. Burkhardt. Comp. 10-18-55 IP 960 BOP & F TD 1853' Lingle ss., top 1837' Spd. 9-27-55 Sorento Pool.

16, SE SW NW. J. Simpkins #2 Burkhardt. Comp. 10-25-55 IP 724 BOP TD 1853' Lingle ss., top 1838' Spd. 10-4-55 Sorento Pool.

16, SW SW NW. J. Simpkins #3 Burkhardt. Comp. 10-25-55 IP 720 BOP TD 1846' Lingle ss., top 1834' Spd. 10-11-55 Sorento Pool.

17, 189' from N. line, 330' from E. line, SE NE. Ben Hess et al #1 J. Plappert. D&A 11-1-55 TD 1860' Devonian ls., top 1811' Spd. 10-19-55 Sorento Pool.

7N, 2W, Mulberry Grove Twp.

34, NW SE SW. R. H. Troop #2 Hatfill. Comp. 10-18-55 IP 90 BOP after fracture treatment TD 2305' PB 2280' Dutch Creek ss., top 2264' Spd. 8-31-55 Woburn Cons. Pool.

34, SW NE SW. R. H. Troop #3 Hatfill. Comp. 10-18-55 IP 95 BOP after fracture treatment TD 2309' PB 2303' Dutch Creek ss., top 2296' Spd. 9-11-55 Woburn Cons. Pool.

CHRISTIAN COUNTY

13N, 2W, Taylorville Twp.

6, 1650' from S. line, 330' from W. line, NW. H. C. Herring #1 D. Frisina. LOC 11-1-55 WF.

13N, 3W, South Fork Twp.

6, 353' from N. line, 260' from W. line, NW SE. Polleck & Polleck #1 Straw. Tstg. 11-1-55 Spd. 9-28-55 WN (Edinburg West Pool).

15, NW NW NW. J. F. Hinkle #1 Blackstock Est. Comp. 11-1-55 IP 416 BOF TD 1826' Hardin ss., top 1816' Spd. 10-15-55 DISCOVERY WELL OF KINCAID SOUTH POOL.

14N, 3W, Buckhart Twp.

27, SW SW NE. H. G. Herring #1-A Hoover. D&A 10-25-55 TD 1832' Silurian ls., top 1794' Spd. 10-2-55 WN (Edinburg West Pool).

14N, 3W, South Fork Twp.

33, 330' from S. line, 280' from W. line, SE SW SW. J. W. Miloncus #1 Shaw Est. D&A 10-11-55 TD 1810' Silurian ls., top 1767' Spd. 9-18-55 WN (Kincaid Pool).

CLARK COUNTY

9N, 13W, Orange Twp.

15, NE NW NE. M. C. Milam #1 Nash. D&A 10-18-55 TD 1358' Pennsylvanian ss., top 1288' Spd. 10-12-55 WN (Melrose Pool).

CLARK COUNTY (Continued)

9N, 14W, Johnson Twp.

1, SE NE NE. Hampton Oil Co. #3 Rothrock. Comp. 10-11-55 IP 3 BOP TD 536' Pennsylvanian ss., top 500' Spd. 9-17-55 Shot 55 qts. Martinsville Pool.

19, NW SW SW. Partlow & Cochonour #1 Frank Partlow. Tstg. 11-1-55 Spd. 10-15-55 WN (Oak Point Pool).

30, SE SE SW. Partlow & Cochonour & Conn Drlg. Co. #1 A. Buckner. D&A 11-1-55 TD 1235' Aux Vases ss., top 1213' Spd. 10-20-55 Oak Point Pool.

31, SE NW NE. M. & E. Drlg. Co. #1 G. Ping. Comp. 10-4-55 IP 90 BOP/ after fracture treatment TD 1231' Aux Vases ss., top 1181' Spd. 9-10-55 Oak Point Pool.

31, NE NE SW. M. & E. Drlg. Co. #1 Shanks. Comp. 10-25-55 IP 80 BOP after fracture treatment TD 1233' Aux Vases ss., top 1190' Spd. 9-28-55 Oak Point Pool.

10N, 13W, Martinsville Twp.

20, SW SW SE. I. A. Stewart #1 Shanks. D&A 11-1-55 TD 521' Pennsylvanian ss., top 514' Spd. 9-15-55 Martinsville Pool.

10N, 14W, Casey Twp.

25, SE SW SW. H. Alexander Peters #1 V. Slater. Temp. Abd. 10-18-55 TD 490' Ste. Genevieve ls., top 470' Spd. 10-12-55 Johnson North Pool.

11N, 14W, Parker Twp.

35, NE NW SE. J. R. Ryan #2 T. H. Ryan. D&A 10-18-55 TD 390' Pennsylvanian ss., top 373' Spd. 7-25-55 WN (Casey Pool).

CLAY COUNTY

3N, 5E, Songer Twp.

13, NW SW SE. E. F. Moran, Inc. #1 W. R. Bennett et al. D&A (SO) 10-4-55 TD 3056' Ste. Genevieve ls., top 2863' Spd. 9-19-55 WN (Kenner West Pool).

16, SE NW SE. H. V. Spires & Calvert #1 W. Gant. D&A 10-25-55 TD 2952' Ste. Genevieve ls., top 2825' Spd. 10-12-55 WN (Oskaloosa South Pool).

3N, 6E, Harter Twp.

15, SE SW SE. Calvert Drlg., Inc. #1 P. E. Oliver. D&A 11-1-55 TD 3048' Ste. Genevieve ls., top 2953' Spd. 10-19-55 WN (Clay City Consol. Pool).

35, SE SE SW. Texas #1 Decatur Invest. Co. D&A 10-25-55 TD 3205' St. Louis ls., top 3181' Spd. 10-10-55 WN (Flora South Pool).

3N, 7E, Stanford Twp.

5, SE SE SW. Lohman & Johnson #1 O. D. Coggin. Comp. 10-4-55 IP 35 BOP & 35 BW after fracture treatment TD 2965' PB 2930' Aux Vases ss., top 2890' Spd. 8-31-55 Sailor Springs Consol. Pool.

8, NW NW NE. Lohman & Johnson #2 H. W. Cannon. Comp. 10-18-55 IP 132 BOP & 6 BW after fracture treatment TD 2965' PB 2944' Aux Vases ss., top 2869' Spd. 9-5-55 Sailor Springs Cons. Pool.

CLAY COUNTY (Continued)

3N, 7E, Stanford Twp.

18, NE SW NE. Breuer & Robison #1 Hoard. Comp. 10-11-55 IP 105 BOP after fracture treatment TD 3582' PB 2948' Aux Vases ss. & Lower Ohara Ls. Spd. 9-2-55 Acidized 3000 gals. Sailor Springs Cons. Pool.

18, 305' from N. line, 330' from E. line, SE NE Frac. Sec. Texas Co. #1 Cosner-Dunnigan Comm. Comp. 10-11-55 IP 23 BOP & 59 BW after fracture treatment TD 3032' Cypress ss., top 2584' Spd. 9-16-55 Sailor Springs Cons. Pool.

3N, 8E, Clay City Twp.

10, NW NW NE. Lafayette Oil Co. #1 Daubs. Drlg. 3000' 11-1-55 Spd. 10-21-55 WN (Noble West Pool).

17, NE SW NW. Partlow & Cochonour #2 R. E. Duff. Comp. 10-18-55 IP 30 BOP & 10 BW after fracture treatment TD 3027' PB 2950' Aux Vases ss., top 2917' Spd. 9-16-55 Clay City Cons. Pool.

17, SW SE NW. N. B. Smith #3 Duff. Comp. 10-18-55 IP 100 BOP TD 3011' Rosiclare ls., top 3002' Spd. 9-20-55 Acidized 2000 gals. Clay City Cons. Pool.

17, SE SE NW. N. B. Smith #4 Duff. Comp. 10-25-55 IP 100 BOP & 50 BW after fracture treatment TD 3013' PB 2960' Aux Vases ss., top 2918' Spd. 9-28-55 Acidized 1000 gals. Clay City Cons. Pool.

4N, 5E, Oskaloosa Twp.

11, SE NW NE. F. M. Pierce #1 Coleman. D&A (CDU)*** 11-1-55 Spd. 10-13-55 Iola South Pool.

4N, 6E, Louisville Twp.

4, NE NE SW. Bell Bros. #1 S. Philips. D&A 10-11-55 TD 2858' Ste. Genevieve ls., top 2760' Spd. 9-28-55 WN (Riffle Pool).

4N, 7E, Hoosier Prairie Twp.

11, NE SE SE. G. S. Marvin #4 Stanley. Comp. 11-1-55 IP 45 BOP & 80 BW TD 3050' PB 2946' Rosiclare ss. & McClosky ls. Spd. 9-9-55 Sailor Springs Cons. Pool.

4N, 8E, Pixley Twp.

13, NW SE SE. Cullum & Lawhead #2 Jorgenson. D&A 10-25-55 TD 3100' Ste. Genevieve ls., top 2984' Spd. 10-14-55 Passport South Pool.

15, C S½ NE SW. D. Slape Drlg. #1 H. Densmore et al. D&A (CDU) 11-1-55 Spd. 10-6-55 WN (Passport West Pool).

28, NE SW SW. T. R. Lindsay #1 H. Smith. D&A 11-1-55 TD 3047' Ste. Genevieve ls., top 2986' Spd. 10-19-55 Sailor Springs East Pool.

34, NW NE NW. P. Fulk #1 R. Osborn. D&A (CDU) 11-1-55 Spd. 10-21-55 Sailor Springs East Pool.

36, NW NW SE. Aurora Gasoline Co. #1 Kimpling. RURT 11-1-55 WF.

5N, 5E, Larkinsburg Twp.

13, NE SE SW. Partlow & Cochonour #1 Graves-Burge. D&A 10-18-55 TD 2455' Ste. Genevieve ls., top 2387' Spd. 10-10-55 Iola Cons. Pool.

*** Completion data unreported; will be given when available; not included in total completions for month.

CLAY COUNTY (Continued)

5N, 5E, Larkinsburg Twp.

13, SE NE NE. A. A. Richey #4 General Amer. Life Ins. Co. Comp. 11-1-55 IP 80 BOP TD 2433' Rosiclare ls., top 2421' Spd. 8-30-55 Acidized 3500 gals. Iola Cons. Pool.

13, SE NW NE. A. A. Richey #5 General Amer. Ins. Co. D&A (SO) 10-25-55 TD 2499' Ste. Genevieve ls., top 2448' Spd. 10-4-55 Iola Cons. Pool.

13, E½ NW SE. A. A. Richey #1 Gosnell. Comp. 10-11-55 IP 60 BOP TD 2419' Rosiclare ls., top 2410' Spd. 8-21-55 Acidized 4500 gals. Iola Cons. Pool.

13, NE SW SE. A. A. Richey #1 T. Remkus. Comp. 11-1-55 IP 35 BOP TD 2423' Rosiclare ls., top 2416' Spd. 9-9-55 Acidized 2500 gals. Iola Cons. Pool.

25, NE NE SE. Partlow & Cochonour #1 E. C. Wacker. D&A (SO) 10-18-55 TD 2588' PB 2571' Ste. Genevieve ls., top 2528' Spd. 7-28-55 Acidized 3000 gals. WF.

5N, 7E, Bible Grove Twp.

15, NE SW NE. W. Duncan #4 Gould. Comp. 10-4-55 IP 114 BOP & 4 BW after fracture treatment TD 2529' PB 2515' Cypress ss., top 2496' Spd. 9-5-55 Sailor Springs Cons. Pool.

15, 290' from N. line, 330' from W. line, SE NE. W. Duncan #6 Gould Hrs. Comp. 11-1-55 IP 26 BOP TD 2516' Cypress ss., top 2498' Spd. 9-29-55 Shot 40 qts. Sailor Springs Cons. Pool.

15, 330' from S. line, 405' from E. line, SW NE. W. Duncan #1 Gould-Lewis Comm. Comp. 10-25-55 IP 97 BOP & 21 BW TD 2512' Cypress ss., top 2492' Spd. 9-22-55 Shot 60 qts. Sailor Springs Cons. Pool.

15, SW SW NE. W. Duncan #2 Gould-Lewis Comm. Comp. 11-1-55 IP 42 BOP TD 2520' Cypress ss., top 2510' Spd. 10-6-55 Shot 40 qts. Sailor Springs Cons. Pool.

36, SW NE SW. N. C. Davies #2 Wattles. Comp. 10-11-55 IP 20 BOP & 60 BW after fracture treatment TD 2580' Cypress ss., top 2579' Spd. 9-7-55 Sailor Springs Cons. Pool.

CLINTON COUNTY

1N, 1W, Brookside Twp.

20, SW NE NE. Jet Oil #1 W. Koelling. D&A (CDU) 11-1-55 Spd. 10-4-55 WF.

1N, 3W, Santa Fe Twp.

2, 300' from N. line, 330' from E. line, NE. Niagara Oil Co. #1 Defend. D&A 10-25-55 TD 2904' Devonian ls., top 2586' Spd. 9-21-55 WN (Posey West Pool).

1N, 4W, Germantown Twp.

30, NW SW NW. Texas Co. #1 B. B. Spihlmann. WCC 11-1-55 Spd. 10-18-55 WF.

1N, 5W, Brookside Twp.

17, NW SE NE. Texas Co. #1 A. J. Winkler. LCC 11-1-55 WN (New Memphis North Pool).

2N, 1W, Meridian Twp.

9, SW SE NE. R. C. Lowry #1 D. M. Just et al. RURT 11-1-55 WF.

CLINTON COUNTY (Continued)

2N, 1W, Meridian Twp.

12, SE SE SE. C. Bassett #1 Ney. D&A 10-18-55 TD 1439' Cypress ss., top 1418' Spd. 10-11-55 Sandoval West Pool.

23, NW SW NE. D. Hopkins #1 G. W. Mann. D&A (CDU) 11-1-55 Spd. 10-11-55 WN (Centralia Pool).

2N, 2W, Carlyle Twp.

29, SE NE SE. J. E. Woofter Drlg. Co. #1 Jantzen. D&A 10-25-55 TD 1273' Bethel ss., top 1269' Spd. 10-12-55 Huey Pool.

2N, 3W, Wade Twp.

27, NE NE SW. T. R. Lindsay #1 R. B. Pingsterhaus. D&A 10-25-55 TD 1276' Bethel ss., top 1208' Spd. 10-19-55 WF.

31, NW NW NE. G. Miller, Inc. #1 J. Schulte. Drlg. 1166' 11-1-55 Spd. 10-29-55 WF.

3N, 1W, East Fork Twp.

27, S½ NW SE. Hamil Oil Co. #1 Wartman. Drlg. 2717' 11-1-55 Spd. 10-22-55 WF.

3N, 2W, Irishtown Twp.

6, NW NE NE. E. J. Goldschmidt #2 Dixon. Comp. 10-25-55 IP 1,250,000 cu. ft. gas flow. TD 1034' Cypress ss., top 1015' Spd. 9-21-55 Beaver Creek South Pool.

3N, 3W, Wheatfield Twp.

17, NE NW SE. M. Mazzarino #1 Kelterer. D&A 10-11-55 TD 1115' Bethel ss., top 1060' Spd. 9-30-55 WF.

1S, 5W, Looking Glass Twp.

3, SE NW SW. Gulf Refining #21 E. Oelze. Comp. 10-4-55 IP 132 BOP & 62 BW after fracture treatment TD 2070' Devonian ls., top 1956' Spd. 9-4-55 New Memphis Pool.

4, NW SE NE. A. Schiermann #1 Oelze. Comp. 10-18-55 IP 210 BOP after fracture treatment TD 2050' Silurian ls., top 1937' Spd. 9-15-55 New Memphis Pool.

COLES COUNTY

13N, 7E, North Okaw Twp.

2, NE NW NW. E. V. Richardson #1 Wallace. D&A 10-18-55 TD 1842' Ste. Genevieve ls., top 1792' Spd. 9-30-55 WN (Cooks Mills Cons. Pool).

3, NE NE NW. W. R. & D. Kuykendall Drlg. Co. #1 B. M. Lilley. D&A 10-4-55 TD 1863' Ste. Genevieve ls., top 1797' Spd. 9-17-55 WN (Cooks Mills Pool).

14N, 7E, North Okaw Twp.

26, SW SW SW. M. H. Richardson #1 K. Hall. Comp. 11-1-55 IP 246 BOP & 5 BW after fracture treatment TD 1839' Rosiclare ss., top 1824' Spd. 10-17-55 Cooks Mills Cons. Pool.

26, SW SE SW. M. H. Richardson #1 Swisher. D&A 10-25-55 TD 1849' Ste. Genevieve ls., top 1775' Spd. 10-4-55 Cooks Mills Cons. Pool.

COLES COUNTY (Continued)

14N, 7E, North Okaw Twp.

27, 330' from S. line, 350' from W. line, SE SW SE. W. & R. Kuykendall Drlg. Co. #1 H. Easton. Comp. 11-1-55 IP 421 BOP & F after fracture treatment TD 1836' PB 1822' Rosiclare ss., top 1806' Spd. 10-11-55 Cooks Mills Cons. Pool.

27, NE SE SE. E. V. Richardson #1 Williams-Young Comm. Comp. 10-25-55 IP 152 BOF after fracture treatment TD 1818' Rosiclare ss., top 1800' Spd. 10-8-55 Cooks Mills Cons. Pool.

34, SE SW NW. Rappo & Vest #1 G. W. Fleming. D&A 10-11-55 TD 1889' Ste. Genevieve ls., top 1835' Spd. 9-27-55 WN (Cooks Mills Pool).

34, NE NE SE. M. H. Richardson #2 J. S. Otto. D&A (CDU) 11-1-55 Spd. 10-19-55 Cooks Mills Cons. Pool.

35, NW NW NE. K. A. James #1 G. Moore. D&A (CDU) 11-1-55 Spd. 10-15-55 Cooks Mills Cons. Pool.

14N, 8E, Humboldt Twp.

19, SW NE SW. Hill Production Co. #1 J. E. Hill. Spd. 10-27-55 Drlg. 1530' 11-1-55 WN (Cooks Mills East Pool).

30, 450' from N. line, 330' from W. line, NE. H. Sanders #1 Harshbarger. Comp. 10-25-55 IP 20 BOP & 24 BW TD 1855' PB 1831' Rosiclare ls., top 1815' Spd. 9-25-55 Acidized 2000 gals. EXTENSION TO COOKS MILLS EAST POOL.

CRAWFORD COUNTY

5N, 11W, Montgomery Twp.

4, NW SW NE. K. Lindskog #1 F. Duncan. D&A (CDU) 11-1-55 Spd. 10-12-55 Main Cons. Pool.

7, NE NE SE. Coy Oil Co. #2 J. T. Nuttall Hrs. Comp. 11-1-55 IP 10 BOP after fracture treatment TD 937' Pennsylvanian ss., top 928' Spd. 9-30-55 Main Cons. Pool.

17, NE SW SW. Coy Oil Co. #1 Rogers. Comp. 11-1-55 IP 2 BOP after fracture treatment TD 939' Pennsylvanian ss., top 929' Spd. 9-24-55 Main Cons. Pool.

20, SW NW NE. Atlas Drlg. Co. #1 B. Stevenson. Comp. 10-4-55 IP 17 BOP after fracture treatment TD 966' Pennsylvanian ss., top 955' Spd. 8-30-55 Main Cons. Pool.

5N, 12W, Honey Creek Twp.

6, SE SW SW. Frederking & Wagemann #4 Frost Hrs. Comp. 10-4-55 IP 60 BOP after fracture treatment TD 1819' PB 1378' Bethel ss., top 1355' Spd. 9-2-55 Main Cons. Pool.

7, NE NW NE. Frederking & Wagemann #2 Bryant. Comp. 10-25-55 IP 120 BOP & 50 BW after fracture treatment TD 1457' PB 1245' Pennsylvanian ss., top 1212' Spd. 10-2-55 Main Cons. Pool.

CRAWFORD COUNTY (Continued)

5N, 12W, Honey Creek Twp.

11, NW SE SE. Hess #2 W. W. Allison. Comp. 10-25-55 IP 100 BOP after fracture treatment TD 1600' PB 1564' Aux Vases ss., top 1541' Spd. 9-27-55 Main Cons. Pool.

11, 330' from N. line, 420' from E. line, NW SW. Mahutska Oil #1A Weger. D&A 10-11-55 after fracture treatment TD 1951' Salem ls., top 1937' Spd. 8-23-55 Main Cons. Pool.

5N, 13W, Martin Twp.

14, SE SE NE. P. Caloger #1 Coon. D&A 11-1-55 TD 1821' Ste. Genevieve ls., top 1777' Spd. 9-3-55 WN (Lawrence Pool).

5N, 13W, South West Twp.

24, NE NW NW. R. A. Bellendorf #1 G. D. Waggoner. D&A 11-1-55 TD 1820' Ste. Genevieve ls., top 1728' Spd. 10-25-55 Lawrence Pool.

24, NE SW NW. B. H. Suhr #3 McCarty. D&A 10-18-55 TD 1844' Ste. Genevieve ls., top 1725' Spd. 10-4-55 Lawrence Pool.

5N, 14W, Martin Twp.

12, SW SE SE. E. L. Doheny #1 Arnold. Tstg. 11-1-55 Spd. 9-28-55 WF.

6N, 11W,

10, SW SE NE. T. G. Forsythe #1 Prather. D&A (CDU) 11-1-55 Spd. 9-22-55 Main Cons. Pool.

6N, 12W, Robinson Twp.

13, NE SW SE. D. Hopkins #1 Crozier Hrs. D&A (CDU) 11-1-55 Spd. 8-13-55 New Hebron East Pool.

6N, 13W, Martin Twp.

36, SW NW NE. Miracle & Wooster Drlg. Co. #1 Richart. Comp. 11-1-55 IP 20 BOP & 22 BW TD 1416' McClosky ls., top 1410' Spd. 9-30-55 Acidized 1500 gals. Main Cons. Pool.

6N, 14W, Oblong Twp.

12, NW SW NE. P. Fulk #1 F. Douglas. D&A (CDU) 11-1-55 Spd. 8-10-55 Main Cons. Pool.

7N, 12W, Robinson Twp.

16, SW SE NW. Olds Oil & Chem. Co. #1 O. Musgrave. Comp. 10-25-55 IP 11 BOP after fracture treatment TD 1081' PB 1006' Pennsylvanian ss., top 994' Spd. 10-1-55 Main Cons. Pool.

7N, 14W, Oblong Twp.

14, SE NE SE. Sale Oil #O-1 E. Harmon. D&A 11-1-55 TD 1025' Spd. 9-30-55 WN (Main Cons. Pool).

8N, 12W, Prairie Twp.

4, SW NW SW. J. Beard #3 Bassett. Comp. 11-1-55 IP 30 BOP & 30 BW TD 1170' PB 1127' Pennsylvanian ss., top 1110' Spd. 10-8-55 Main Cons. Pool.

CRAWFORD COUNTY (Continued)

8N, 12W, Prairie Twp.

5, NW SE SW. J. G. Beard #1 Moore. D&A 11-1-55 TD 1257' Pennsylvanian ss., top 1228' Spd. 10-11-55 Main Cons. Pool.

29, SW NE NW. Katter Mallooly #2 Buckner. D&A 10-4-55 TD 1027' Pennsylvanian ss., top 995' Spd. 9-27-55 Main Cons. Pool.

8N, 13W, Licking Twp.

7, SE NE SE. G. F. Critchfield #1 Dees. NR 11-1-55 Spd. 6-17-55 WN (New Bellair Pool).

8N, 14W, Licking Twp.

1, 1320' from S. line, 330' from W. line, NW. G. F. Critchfield #2 Voke. Comp. 10-4-55 IP 20 BOP & 2 BW TD 855' Pennsylvanian ss., top 781' Spd. 7-28-55 Bellair Pool.

CUMBERLAND COUNTY

10N, 7E, Neoga Twp.

8, NW NE NE. H. F. Robison #1 C. Young. D&A 10-25-55 TD 3546' Devonian ls., top 3436' Spd. 10-2-55 WF.

DOUGLAS COUNTY

14N, 7E, Bourbon Twp.

13, SW NW NE. H. F. Robison #1 Roberts. Drlg. 277' 11-1-55 Spd. 10-30-55 WN (Cooks Mills East Pool).

16N, 10E, Newman Twp.

26, SW SW SW. Gallatin Drlg. Co. #1 John R. Wagner. Comp. 11-1-55 IP 8 BOP TD 395' Pennsylvanian ss., top 372' Spd. 9-20-55 Shot 30 qts. DISCOVERY WELL OF MURDOCK POOL.

16N, 10E, Murdock Twp.

33, 990' from S. line, 330' from E. line, SE NE. M. L. Livengood #1 J. St. Clair Helm. D&A 10-18-55 TD 507' Osage ls., top 410' Spd. 9-28-55 WF.

34, NE NE NE. Gallatin Drlg. Co. #1 Speelman. D&A 11-1-55 TD 401' Pennsylvanian ss., top 382' Spd. 10-20-55 Murdock Pool.

34, 990' from N. line, 330' from E. line, NW NW. M. L. Livengood #2 J. St. Clair Helm. D&A 11-1-55 TD 400' Spd. 10-14-55 WN (Murdock Pool).

EDGAR COUNTY

13N, 13W, Buck Twp.

10, NW SW NE. W. W. Henigman #1 L. Brinkerhoff "D". Comp. 11-1-55 IP 20 BOP & 15 BW after fracture treatment TD 447' PB 432' Pennsylvanian ss., top 411' Spd. 10-10-55 Dudley Pool.

14N, 13W, Buck Twp.

10, 240' from S. line, 330' from E. line, SW NW. W. W. Henigman #1 G. C. Brown. D&A 10-4-55 TD 414' St. Louis ls., top 410' Spd. 9-13-55 WN (Redmon Pool).

15, SW NW NW. W. W. Henigman #1 A. C. North. Comp. 10-18-55 IP 14,200 cu. ft. gas flow. TD 450' Pennsylvanian ss., top 327' Spd. 8-9-55 DISCOVERY WELL OF REDMON NORTH POOL.

EDGAR COUNTY (Continued)

14N, 13W, Embarrass Twp.
20, NE NW NW. Ernest Zink #1 Hixson. D&A 11-1-55 TD 899' Devonian ls., top 880' Spd. 10-15-55 WN (Warrenton-Berton Pool).

16N, 12W, Ross Twp.
32, SW SW SE. Edwin J. Gwinn #1 George Rogers. MIST 11-1-55 WF.

EDWARDS COUNTY

2S, 10E, Albion Twp.
4, SW SW NW. J. J. Oslager #1 P. Potter. NR 11-1-55 Spd. 2-4-55 WILL BE DISCOVERY WELL OF ALBION CENTRAL POOL.

2S, 10E, Ellery Twp.
20, NW SE SE. Cullum & Lawhead #1 T. Smith. D&A 10-11-55 TD 3364' Ste. Genevieve ls., top 3228' Spd. 9-27-55 Ellery Cons. Pool.

20, W½ NE SE. N. V. Duncan et al #1 E. Chalcraft. Comp. 10-11-55 IP 105 BOP & 25 BW after fracture treatment TD 3339' PB 3275' Aux Vases ss. & Lower Ohara ls. Spd. 9-3-55 Acidized 2000 gals. Ellery Cons. Pool.

2S, 10E, Dixon Twp.
28, SW SW SE. Pure Oil Co. #1 F. Hortin. Comp. 11-1-55 IP 106 BOP & 144 BW after fracture treatment TD 3951' PB 3213' Aux Vases ss., top 3167' Spd. 7-26-55 EXTENSION TO ELLERY EAST POOL.

34, SE SW NW. Herndon Drlg. Co. #3 A. Proctor. Comp. 11-1-55 IP 120 BOP TD 3233' PB 3230' Lower Ohara ls., top 3218' Spd. 10-5-55 Ellery East Pool.

2S, 10E, French Creek Twp.
36, NE SE SW. Calvert Drlg., Inc. #5 Green Hrs. D&A (SO) 11-1-55 TD 2108' Biehl ss., top 2061' Spd. 10-24-55 Albion Cons. Pool.

36, SW NW SE. Texas Co. #3 R. Judge. Comp. 10-11-55 IP 11 BOP & 10 BW after fracture treatment TD 2082' Biehl ss., top 2075' Spd. 9-13-55 Albion Cons. Pool.

3S, 10E, Dixon Twp.
3, 330' from N. line, 950' from W. line, SW SW. Noah Pet. Co. #1 A. C. Smith. D&A 10-25-55 TD 3410' Ste. Genevieve ls., top 3249' Spd. 10-9-55 Albion West Pool.

1S, 14W, Bone Gap Twp.
32, NE SW NE. Grachling & Shanahan #1 R. L. Curtis. D&A 11-1-55 TD 2873' Bethel ss., top 2850' Spd. 10-11-55 Browns Pool.

2S, 14W, Browns Twp.
9, NW SW SW. J. Eisner #1 H. L. Bass. D&A 11-1-55 TD 3085' Ste. Genevieve ls., top 3002' Spd. 10-16-55 Browns South Pool.

3S, 14W, French Creek Twp.
7, NE SE NW. C. C. Beebe #1 F. Johnson Comm. D&A 10-4-55 TD 3151' Ste. Genevieve ls., top 3053' Spd. 9-15-55 Phillipstown Cons. Pool.

EFFINGHAM COUNTY

6N, 6E, Union Twp.

2, SW NE NE. F. Beffa #1 G. Percival. D&A 11-1-55 TD 2751' Ste. Genevieve ls., top 2670' Spd. 10-21-55 WN (Hill East Pool).

12, SE NW SW. Partlow & Cochonour #4 Woody. Comp. 11-1-55 IP 50 BOP & 1 BW TD 2470' Cypress ss., top 2458' Spd. 9-18-55 Hill East Pool.

13, NE NW NW. Partlow & Cochonour #3 Richars. Comp. 10-25-55 IP 137 BOP & 10 BW TD 2466' Cypress ss., top 2444' Spd. 9-7-55 Shot 15 qts. Hill East Pool.

13, SE NW NW. Partlow & Cochonour #4 Richars. Comp. 11-1-55 IP 140 BOP TD 2468' Cypress ss., top 2448' Spd. 9-20-55 Shot 14 qts. Hill East Pool.

13, NE SW NW. Partlow & Cochonour #5 Richars. D&A 11-1-55 TD 2482' Cypress ss., top 2462' Spd. 10-23-55 Hill East Pool.

25, NW NW NE. J. L. Black #1 O. C. Jacobs. D&A 10-4-55 TD 2841' Ste. Genevieve ls., top 2764' Spd. 9-5-55 Eberle Pool.

7N, 5E, Jackson Twp.

16, NE SW NE. J. Chapman #1 C. White. D&A 10-18-55 TD 2396' Ste. Genevieve ls., top 2334' Spd. 9-27-55 WF.

7N, 7E, Bishop Twp.

27, SE SW SW. Partlow & Cochonour #1 Siefken. D&A 11-1-55 TD 2508' Cypress ss., top 2469' Spd. 10-25-55 Elliottstown East Pool.

34, C W½ NE NW. Partlow & Cochonour #2 French "C". D&A 10-4-55 TD 2505' Cypress ss., top 2465' Spd. 9-25-55 Elliottstown East Pool.

8N, 4E, Moccasin Twp.

6, SW NW NE. H. F. Robison #1 J. Van Grundy. D&A 10-18-55 TD 1838' Ste. Genevieve ls., top 1776' Spd. 9-28-55 Louden Pool.

FAYETTE COUNTY

9N, 3E, Loudon Twp.

26, SW NE SE. S. Kluzek & P. Gentile #1 M. St. Pierre. Comp. 10-18-55 IP 12 BOP & 6 BW TD 1803' PB 1790' McClosky ls., top 1785' Spd. 8-30-55 Acidized 1000 gals. Louden Pool. NEW PAY IN POOL.

FRANKLIN COUNTY

5S, 3E, Ewing Twp.

1, SW SW SW. Kenneth H. Bayer #1 Pearce. D&A (SO) 10-18-55 TD 3157' Ste. Genevieve ls., top 3006' Spd. 9-23-55 WF.

6S, 2E, Browning Twp.

1, NE NE NW. J. N. Hockman #2 Wyant-Biggs. Comp. 10-18-55 IP 14 BOP & 100 BW after fracture treatment TD 2827' PB 2760' Lower Ohara ls., top 2736' Spd. 8-31-55 Acidized 1000 gals. Benton North Pool.

6S, 3E, Benton Twp.

29, NW SE NW. New Illinois Midcontinent #1 C. W. & F. Coal Co. Tstg. 11-1-55 Spd. 9-13-55 WN (Benton Pool).

FRANKLIN COUNTY (Continued)

6S, 3E, Benton Twp.

31, 330' from N. line, 200' from W. line, SE NW. Howard & Howell #1 C. W. & F. Coal Co. D&A (SO) 10-18-55 TD 2903' Ste. Genevieve ls., top 2772' Spd. 10-1-55 WN (Benton Pool).

6S, 4E, Eastern Twp.

35, NE SE NW. Artnell Oil Co. #1-B Gaither. Comp. 10-25-55 IP 225 BOF after fracture treatment TD 3252' PB 3103' Aux Vases ss., top 3072' Spd. 10-4-55 Akin Pool.

35, SE NE NW. C. E. Brehm #1 Westbrook Trustees et al "B". WOC 11-1-55 Spd. 8-15-55 WN (Akin Pool).

36, SW SE SE. C. E. Brehm #2 Williams-Hart. D&A (CDU) 11-1-55 Spd. 10-16-55 Cantrell Cons. Pool.

7S, 3E, Frankfort Twp.

19, 380' from N. line, 337' from E. line, SE SE. P. Mosebach #1-A T. Mosebach. Comp. 11-1-55 IP 70 BOF after fracture treatment TD 2915' PB 2830' Aux Vases ss., top 2725' Spd. 10-4-55 West Frankfort Pool.

22, SW NW SE. R. Halbert #1 J. S. Burk. D&A (CDU) 11-1-55 Spd. 9-24-55 WF.

7S, 4E, Cave Twp.

11, SE SE SE. C. E. Brehm #1 Moses Pulverman et al Trustee. NR 11-1-55 Spd. 5-31-55 WN (Thompsonville North Pool).

16, NW SE SW. R. N. Johnston & Owen #1 A. Wood Trustee. D&A (CDU) 11-1-55 Spd. 9-27-55 Thompsonville North Pool.

GALLATIN COUNTY

7S, 8E, Omaha Twp.

24, SW SW NE. Murvin & Steber #6 F. J. Johnston. Comp. 10-25-55 IP 60 BOP after fracture treatment TD 2765' PB 2740' Bethel ss., top 2714' Spd. 9-18-55 Roland Cons. Pool.

7S, 9E, Asbury Twp.

22, 330' from N. line, 990' from E. line, NE. Clark & Clark #1 H. Jones. Comp. 10-4-55 IP 23 BOP & 15 BW after fracture treatment TD 2953' PB 2950' Aux Vases ss., top 2922' Spd. 5-23-55 Herald Cons. Pool.

24, NW SW SE. Collins Bros. & Phillips Pet. Co. #3 Feehrer. Comp. 11-1-55 IP 1012 BOF after fracture treatment TD 2955' Aux Vases ss., top 2899' Spd. 9-18-55 Herald Cons. Pool.

24, NE SE SW. Collins Bros. & Phillips Pet. Co. #4 Feehrer. Comp. 10-25-55 IP 144 BOF after fracture treatment TD 2955' PB 2925' Aux Vases ss., top 2903' Spd. 9-27-55 Herald Cons. Pool.

25, SW NW SE. Clark & Clark #1 Stallings. D&A (CDU) 11-1-55 Spd. 10-16-55 Herald Cons. Pool.

34, SE SE NW. Collins Bros. #1 R. Sanders. NR 11-1-55 Spd. 12-4-54 WN (Herald Cons. Pool).

GALLATIN COUNTY (Continued)

7S, 10E, New Haven Twp.

19, NE NE NE. Hoskins-Ward Oil Co. #2 Armstrong-Dagley Comm. D&A 10-18-55 TD 2881' Aux Vases ss., top 2861' Spd. 9-28-55 Herald Cons. Pool.

19, NE NW SW. P. S. Knight #5 W. Mobley. D&A (CDU) 11-1-55 Spd. 10-22-55 Herald Cons. Pool.

30, SW SE SW. Texas Co. #1 M. Sanders. Comp. 10-4-55 IP 20 BOP & 19 BW TD 2985' PB 2838' Aux Vases ss., top 2812' Spd. 8-25-55 EXTENSION TO HERALD CONS. POOL.

31, SE NE SE. Slagter Prod. & Sun Drlg. #1 Givens. Tstg. 11-1-55 Spd. 10-5-55 WN (Inman West Cons. Pool).

8S, 8E, North Fork Twp.

4, 430' from N. line, 330' from W. line, SE SW. A. W. Mitchell #1 I. B. Green. Comp. 10-4-55 IP 19 BOP & 10 BW TD 550' Pennsylvanian ss., top 510' Spd. 5-17-55 Shot 70 qts. Omaha Pool.

4, NE SE SW. A. W. Mitchell #2 Green-Self et al. Comp. 10-11-55 IP 16 BOP after fracture treatment TD 322' Pennsylvanian ss., top 317' Spd. 8-10-55 Omaha Pool.

15, SW NW SE. J. F. Minnette #1 Gersbacker Hrs. D&A 10-25-55 TD 2901' Ste. Genevieve ls., top 2813' Spd. 9-28-55 Elba Pool.

8S, 9E, Ridgway Twp.

1, SE SW SW. Mayhew Oil #1 Wilson-Downen Comm. D&A (CDU) 11-1-55 Spd. 10-3-55 Inman West Cons. Pool.

3, SW NW SE. Lohman & Johnson #1 Moye. D&A 10-18-55 TD 2948' Ste. Genevieve ls., top 2904' Spd. 9-27-55 Inman West Cons. Pool.

3, NE SE SW. Phillips Pet. Co. #1 Levert. Comp. 10-4-55 IP 80 BOP & 20 BW TD 3038' PB 2950' Aux Vases ss., Lower Ohara ls., McClosky ls. Spd. 8-31-55 Acidized 3500 gals. Inman West Cons. Pool.

14, NE NE NE. Clark & Clark #1 V. Williams. Comp. 10-4-55 IP 6 BOP after fracture treatment TD 2501' Cypress ss., top 2476' Spd. 8-31-55 Inman West Cons. Pool.

19, SW NW NW. Wm. Hisey #1 Lemons. D&A 10-25-55 TD 1806' Tar Springs ss., top 1652' Spd. 10-4-55 Ridgway Pool.

22, SE SW NW. Pintozzi Oil Co. #2 H. Fillingim. D&A (CDU) 11-1-55 Spd. 9-15-55 Inman West Cons. Pool.

34, SE NE NE. Calvert Drlg. Co. #1 J. Rider. Comp. 10-4-55 IP 58 BOP after fracture treatment TD 2919' PB 2490' Cypress ss., top 2461' Spd. 8-18-55 Inman West Cons. Pool.

8S, 10E, New Haven Twp.

11, 950' from N. line, 996' from E. line, NE. Carter Oil Co. #26 Busick-Crawford. Comp. 10-18-55 IP 13 BOP & 12 BW after fracture treatment TD 2424' Spd. 9-18-55 Shot 80 qts. Inman East Cons. Pool. Degonia & Cypress ss.

GALLATIN COUNTY (Continued)

8S, 10E, New Haven Twp.

15, 330' from N. line, 370' from E. line, NE NE. Carter Oil Co. #5 F. J. Wright. Comp. 10-18-55 IP 31 BOP & 15 BW after fracture treatment TD 2408' PB 2404' Tar Springs ss., Hardinsburg ss., Cypress ss. Spd. 9-8-55 Shot 140 qts. Inman East Cons. Pool.

9S, 8E, Equality Twp.

3, SW SW SW. C. E. O'Neal Drlg. Co. #1 T. B. Hamilton. D&A 11-1-55 TD 2868' Ste. Genevieve ls., top 2706' Spd. 10-17-55 WF.

9S, 9E, Gold Hill Twp.

10, SW NW SW. Skiles Oil Corp. #1 Peeples. Tstg. 11-1-55 Spd. 10-5-55 WN (Junction Pool).

9S, 10E, Shawnee Twp.

17, NE NE SW. Howje-Kim Oil Co. #1 L. A. Mathis. D&A (SO) 10-18-55 after fracture treatment TD 3120' Ste. Genevieve ls., top 2954' Spd. 8-1-55 Shawneetown North Pool.

HAMILTON COUNTY

3S, 7E, North Crouch Twp.

21, NE NE SW. Calstar Pet. Co. #1 Shelton. D&A 11-1-55 TD 3480' Ste. Genevieve ls., top 3321' Spd. 10-11-55 WN (Aden Cons. Pool).

4S, 7E, Beaver Creek Twp.

35, SW SW NE. Collins Bros. #1 Foley Comm. NR 11-1-55 Spd. 11-11-54 WN (Bungay Cons. Pool).

5S, 6E, McLeansboro Twp.

33, SE NW SW. R. W. Portis #1 Harbour-Hargis. D&A 10-25-55 TD 3333' Ste. Genevieve ls., top 3272' Spd. 10-12-55 WN (Dale Cons. Pool).

33, NW SW NE. R. W. Portis #1 Sloan-Campbell Comm. PITS 11-1-55 WN (Dale Cons. Pool).

5S, 7E, Crook Twp.

31, SW NW SW. Keystone #3 James Prince. Comp. 10-18-55 IP 15 BOP & 85 BW after fracture treatment TD 3174' PB 3060' Aux Vases ss., top 3034' Spd. 9-12-55 Dale Cons. Pool.

6S, 5E, Flannigan Twp.

10, SW SW SE. H. V. Spires & Calvert Drlg. #1 Harrelson. D&A 10-18-55 TD 3335' Ste. Genevieve ls., top 3257' Spd. 10-8-55 WN (Dale Cons. Pool).

21, 510' from N. line, 330' from E. line, NE SW. L. Mich #1-A G. T. Johnson. Comp. 10-25-55 IP 380 BOP & F after fracture treatment TD 3250' PB 3242' Aux Vases ss., top 3189' Spd. 9-5-55 Dale Cons. Pool.

6S, 5E, Knights Prairie Twp.

21, NE SW NE. Carter Oil Co. #2 Foster Comm. Comp. 11-1-55 IP 1104 BOF after fracture treatment TD 3323' PB 3257' Aux Vases ss., top 3214' Spd. 10-4-55 Dale Cons. Pool.

HAMILTON COUNTY (Continued)

6S, 5E, Flannigan Twp.

21, NW NE SE. N. L. Grant #1 U. Foster. Comp. 10-4-55 IP 40 BOP after fracture treatment TD 3295' PB 3270' Aux Vases ss., top 3245' Spd. 8-16-55 Dale Cons. Pool.

21, SW SW NE. Carter Oil Co. #1 Foster Comm. Comp. 10-4-55 IP 336 BOF TD 3243' Aux Vases ss., top 3196' Spd. 8-26-55 Dale Cons. Pool.

21, SE SW NE. N. L. Grant #2 U. Foster. Comp. 10-4-55 IP 160 BOP after fracture treatment TD 3236' Aux Vases ss., top 3207' Spd. 8-26-55 Dale Cons. Pool.

32, NW NW NE. O. Hinton #1 B. Dial. Comp. 10-25-55 IP 240 BOP & F after fracture treatment TD 3336' PB 3321' Aux Vases ss., top 3297' Spd. 9-24-55 Cantrell Cons. Pool.

6S, 6E, Twigg Twp.

9, SW NE SE. N. V. Duncan #3 Knight. Comp. 11-1-55 IP 60 BOP & 130 BW after fracture treatment TD 3143' PB 3120' Aux Vases ss., top 3066' Spd. 10-5-55 Dale Cons. Pool.

9, NW NE SE. N. V. Duncan #4 Knight. Comp. 10-25-55 IP 132 BOF after fracture treatment TD 3268' PB 3120' Aux Vases ss., top 3066' Spd. 9-21-55 Dale Cons. Pool.

17, SW NE NE. Paco Pet. Co. #1 K. Endicott. D&A 10-11-55 TD 3258' Ste. Genevieve ls., top 3155' Spd. 9-27-55 Dale Cons. Pool.

7S, 5E, South Flannigan Twp.

4, NE SE SW. C. E. Brehm #1 E. Flannigan. D&A (CDU) 11-1-55 Spd. 10-4-55 Cantrell Cons. Pool.

9, NW NW SE. F. L. Dittmeier #2 Hinchclift. D&A (CDU) 11-1-55 Spd. 10-17-55 Cantrell Cons. Pool.

IROQUOIS COUNTY

25N, 12W, Milford Twp.

19, W½ SE SW. Chas. Beebe #1 A. Lundberg. SD 850' 11-1-55 Spd. 11-3-52 WF.

JACKSON COUNTY

7S, 1W, Elk Twp.

27, NW SE SW. Ervin Sullivan #1 S. E. Copeland. LOC 11-1-55 WN (Elkville Pool).

8S, 1W, DeSoto Twp.

10, NW SW SW. W. A. Warren #1 E. Harris. D&A 10-11-55 TD 2127' Bethel ss., top 2088' Spd. 9-7-55 WF.

JASPER COUNTY

5N, 10E, Fox Twp.

4, NW NW SE. J. M. Zanetis #1 Ochs Comm. Comp. 10-4-55 IP 70 BOP TD 2815' Rosiclare ls., top 2802' Spd. 8-28-55. Acidized 2500 gals. Clay City Cons. Pool.

5, SE NE SE. Pure Oil Co. #4 W. J. Maginn "A". Comp. 10-25-55 IP 4 BOP & 8 BW TD 3275' Salem ls., top 3226' Spd. 7-13-55 Acidized 1500 gals. Clay City Cons. Pool.

JASPER COUNTY (Continued)

5N, 10E, Fox Twp.
24, SW NW NW. R. Brinkley #1 C. H. Love. D&A 11-1-55 TD 3085' Ste. Genevieve ls., top 2890' Spd. 10-5-55 Dundas East Pool.

6N, 10E, Fox Twp.
23, NW NE NW. J. W. Rudy #1 Ochs. MIM 11-1-55 WN (Clay City Cons. Pool).

26, SE SE NW. J. M. Zanetis #1 St. Marie Catholic Church. MIRT 11-1-55 WN (St. Marie West Pool).

6N, 10E, Ste. Marie Twp.
33, NE NE SE. P. Fulk #1 St. Marie Catholic Church. Comp. 10-25-55 IP 1060 BOF TD 2956' PB 2900' McClosky ls., top 2796' Spd. 10-9-55 Clay City Cons. Pool.

6N, 10E, Fox Twp.
33, SE SE SW. Pure Oil Co. #6 J. Frohning. Comp. 10-4-55 IP 5 BOP & 2 BW TD 3309' Salem ls., top 3280' Spd. 9-15-55 Clay City Cons. Pool.

34, SW SW NW. P. Fulk #1 G. Smithhenry. D&A 11-1-55 TD 3314' Salem ls., top 3307' Spd. 10-18-55 Clay City Cons. Pool.

7N, 10E, Hunt City Twp.
23, SE NW NE. Robinson & Puckett #3 L. Smith. D&A 11-1-55 TD 2594' Ste. Genevieve ls., top 2528' Spd. 10-10-55 Clay City Cons. Pool.

8N, 14W, Grandville Twp.
3, NW NE SE. L. Redman #1 B. Goffs. D&A 10-25-55 TD 1221' Ste. Genevieve ls., top 1219' Bellair Pool.

JEFFERSON COUNTY

1S, 1E, Grand Prairie Twp.
30, SW SW SE. M. Mazzarino #1 Pitchford-Breeze. Comp. 10-11-55 IP 65 BOP & 65 BW after fracture treatment TD 1961' Bethel ss., top 1950' Spd. 9-13-55 Irvington East Pool.

31, NW NW NE. E. M. Self #2 Wacker. Comp. 10-25-55 IP 42 BOP TD 1953' Bethel ss., top 1935' Spd. 9-23-55 Shot 15 qts. Irvington East Pool.

1S, 2E, Rome Twp.
1, W½ NE SE. L. E. Ewalt #1 Quarterman-Hooker-Perrine. Spd. 10-17-55 WF.

1S, 3E, Fields Twp.
24, SE SE SE. J. F. Dunnill #1 R. F. Sledge. D&A 11-1-55 TD 2876' St. Louis ls., top 2844' Spd. 10-11-55 Divide Pool.

3S, 2E, McClellan Twp.
2, 330' from N. line, 495' from E. line, NW. Pep Drlg. Co. #2 L. Loffler. Comp. 10-4-55 IP 118 BOP after fracture treatment TD 2688' Aux Vases ss., top 2582' Spd. 8-26-55 Williams Cons. Pool.

27, NE SW NW. J. L. Lester #1 Payne. LCC 11-1-55 WN (Marcoe Pool).

JEFFERSON COUNTY (Continued)
3S, 3E, Dodds Twp.
21, NE NE SW. Texas Co. #5 State Game Preserve "B". Comp. 10-25-55 IP 79 BOP & 122 BW after fracture treatment TD 2814' PB 2786' Aux Vases ss., top 2718' Spd. 9-20-55 King Pool.

28, NE NE NE. Texas Co. #4 State Game Preserve "B". Comp. 10-25-55 IP 244 BOP & 28 BW after fracture treatment TD 2757' PB 2754' Aux Vases ss., top 2732' Spd. 9-27-55 King Pool.

3S, 4E, Pendleton Twp.
9, SW NE NE. Pep Drlg. Co. #1 J. E. Eckert. D&A 10-11-55 TD 2933' Aux Vases ss., top 2909' Spd. 9-22-55 Markham City West Pool.

JERSEY COUNTY
6N, 13W, Quarry Twp.
4, 430' from N. line, 450' from E. line, NE SE. R. N. File #1 B. Dabbs. Drlg. 11-1-55 WF.

9N, 10W, Ruyle Twp.
35, SW NE NW. F. Incalaco #1 Kallal. Drlg. 11-1-55 WF.

JOHNSON COUNTY
11S, 4E, Burnside Twp.
10, SE SE NW. Shure Oil Co. #1 Evans. Drlg. 1960' 11-1-55 Spd. 10-22-55 WF.

KANKAKEE COUNTY
30N, 11W, Pembroke Twp.
5, 990' from S. line, 1650' from E. line, SE Frac. Sec. Arthur R. Wilson #2 Everett Madison. LOC 11-1-55 WF.

30N, 11W, Otto Twp.
24, 970' from S. line, 200' from E. line, SW. Emil Arbet #1 Wilson. D&A 11-1-55 TD 775' Trenton ls., top 725' Spd. 9-26-55 WF.

KENDALL COUNTY
36N, 6E, Fox Twp.
32, 1078' from S. line, 330' from W. line, NE. A. C. Otto #2 Nelson. Drlg. 11-1-55 WF.

LASALLE COUNTY
36N, 5E, Northville Twp.
1, 530' from S. line, 445' from W. line, NE NE. A. C. Otto #1 Swensen. Drlg. 2920' 11-1-55 Spd. 6-20-54 WF.

LAWRENCE COUNTY
2N, 11W, Denison Twp.
8, 3630' from N. line, 990' from E. line, Sec. H. W. Brinkley #2 Ensor. D&A (CDU) 11-1-55 Spd. 8-29-55 Lawrence Pool.

20, NW NW SW. Illinois Oil Co. #6 Lyons. Comp. 10-4-55 IP 35 BOP & 35 BW after fracture treatment TD 1855' Bethel ss., top 1849' Spd. 7-22-55 St. Francisville Pool.

LAWRENCE COUNTY (Continued)

2N, 12W, Denison Twp.

1, NW NE NE. R. A. Harris #3 Gray-Harris. Comp. 10-18-55 IP 30 BOP & 30 BW after fracture treatment TD 1721' PB 1715' Cypress & Bethel ss. Spd. 8-5-55 Lawrence Pool.

3, NE SE NW. D. T. Drlg. Co. #2 Christy. D&A 10-18-55 TD 625' Pennsylvanian ss., top 400' Spd. 9-20-55 Lawrence Pool.

2N, 12W, Lukin Twp.

7, NW SE NW. D. J. Houchins #2 C. O'Dell. D&A 11-1-55 TD 1669' Tar Springs ss., top 1655' Spd. 10-18-55 Ruark Pool.

2N, 12W, Denison Twp.

9, SW SE NW. D. T. Drlg. Co. #1 Martin. D&A (SO) 10-4-55 TD 2301' Ste. Genevieve ls., top 2244' Spd. 9-10-55 Ruark Pool.

12, 1140' from S. line, 330' from E. line, SW SE. Illinois-Texas Oil Co. #O-1 E. Spidel. Comp. 10-18-55 IP 120 BOP & 30 BW after fracture treatment TD 1796' Bethel ss., top 1756' Spd. 9-13-55 Lawrence Pool.

3N, 11W, Denison Twp.

30, NE NE NE. E. O. Lurker #1 Leighty. D&A 10-25-55 TD 1914' Ste. Genevieve ls., top 1795' Spd. 9-5-55 Lawrence Pool.

32, SW SW NE. M. K. Fleming #1 Biehl. D&A 10-4-55 TD 1602' Cypress ss., top 1590' Spd. 8-24-55 Lawrence Pool.

3N, 12W, Bridgeport Twp.

8, 65' from N. line, 388' from W. line, SE SE. R. H. Wyatt #1 Eagleson-Lewis Comm. Temp. Abd. (SO) 11-1-55 after fracture treatment TD 1760' Ste. Genevieve ls., top 1696' Lawrence Pool.

9, 360' from S. line, 330' from E. line, SE SW. F. E. Lindsay #1 I. Griggs. Temp. Abd. 11-1-55 after fracture treatment TD 1822' Ste. Genevieve ls., top 1780' Spd. 8-3-55 Lawrence Pool.

3N, 12W, Lawrence Twp.

10, 330' from S. line, 658' from E. line, NW SW. Evansville Drlg. Co. #1 Sheppard-Sturman. D&A (SO) 11-1-55 after fracture treatment TD 1960' St. Louis ls., top 1862' Spd. 11-30-54 Acidized 1000 gals. Lawrence Pool.

10, NW SW SW. E. O. Lurker #1 Wiggins. D&A 10-11-55 TD 1679' Bethel ss., top 1659' Spd. 9-17-55 Lawrence Pool.

14, 430' from N. line, 330' from W. line, SE NE. Illinois-Texas Oil Co. #O-1 McPherson. Comp. 10-18-55. IP 55 BOP & 30 BW after fracture treatment TD 1648' PB 1565' Cypress ss., top 1526' Spd. 9-6-55 Lawrence Pool.

3N, 12W, Bridgeport Twp.

18, SW NW NE. T. Agrès #1-A H. Griggs. Comp. 10-25-55 IP 22 BOP & 6 BW after fracture treatment TD 1854' Bethel ss., top 1818' Spd. 9-15-55 Lawrence Pool.

LAWRENCE COUNTY (Continued)

3N, 12W, Denison Twp.

21, NE NW NW. Arnett Drlg. Co. #1 Lucas. Comp. 10-4-55 IP 2 BOP & 24 BW TD 1723' PB 1460' Pennsylvanian ss., top 1374' Spd. 7-2-55 Lawrence Pool.

21, NE NE SW. Sanders & Fye #1 Seed. D&A 10-4-55 TD 1987' Ste. Genevieve ls., top 1934' Spd. 9-3-55 Lawrence Pool.

22, 990' from S. line, 1040' from E. line, SE SE. D. E. Burford #5 Gillespie. Comp. 10-25-55 IP 85 BOP after fracture treatment TD 1851' PB 1605' Cypress ss., top 1542' Spd. 9-7-55 Lawrence Pool.

22, 400' from N. line, 330' from W. line, SE SW. East Central Developing #1 L. Gillespie. Comp. 11-1-55 IP 30 BOP after fracture treatment TD 1879' PB 1650' Cypresss ss., top 1646' Spd. 7-23-55 Lawrence Pool.

22, 430' from N. line, 330' from E. line, SE SW. Zanetis Oil Prop. #1 Brashear. Comp. 10-4-55 IP 75 BOP after fracture treatment TD 1879' PB 1790' Aux Vases ss., top 1784' Spd. 6-21-55 Lawrence Pool.

3N, 12W, Lukin Twp.

32, NW SW SE. A. S. Reed #1 Dunham. D&A 10-4-55 after fracture treatment TD 2272' Ste. Genevieve ls., top 2182' Spd. 8-12-55 Acidized 2000 gals. Lawrence Pool.

32, 1650' from S. line, 990' from E. line, SW. A. S. Reed #1 Sharp. D&A (SO) 10-4-55 TD 2237' Ste. Genevieve ls., top 2191' Spd. 9-12-55 Lawrence Pool.

3N, 13W, Christy Twp.

14, SW SE NE. Holleman #1 E. Holliday et al. Comp. 10-4-55 IP 62 BOP after fracture treatment TD 2049' PB 2040' Bethel ss., top 2014' Spd. 9-4-55 Lawrence West Pool.

4N, 11W, Bond Twp.

6, SW SW SW. Dearborn Oil & Gas Co. #1 Hardacre-Legg Comm. LOC 11-1-55 WF.

4N, 12W, Petty Twp.

17, 990' from N. line, 240' from E. line, SE SW. Arnett Drlg. Co. #1 Westall. Comp. 10-4-55 IP 35 BOP after fracture treatment TD 1665' Bethel ss., top 1642' Spd. 9-7-55 Lawrence Pool.

18, NE NE NW. Ohio Oil Co. #86 P. King. Temp. Abd. 10-18-55 TD 1592' Ste. Genevieve ls., top 1565' Spd. 9-12-55 Lawrence Pool.

20, 390' from S. line, 395' from W. line, NE NW. Ohio Oil Co. #30 M. A. Wood. Comp. 10-4-55 IP 13 BOP after fracture treatment TD 1581' Bethel ss., top 1554' Spd. 7-23-55 Lawrence Pool.

30, 265' from S. line, 330' from W. line, NW NE. Ohio Oil Co. #28 O. Baltzell. Comp. 11-1-55 IP 6 BOP after fracture treatment TD 1700' PB 1675' McClosky ls., top 1646' Spd. 9-16-55 Lawrence Pool.

30, 330' from S. line, 340' from E. line, SE NW. Ohio Oil Co. #29 O. Baltzell. Comp. 11-1-55 IP 8 BOP & 10 BW after fracture treatment TD 1769' PB 1743' McClosky ls. & St. Louis ls. Spd. 8-29-55 Lawrence Pool.

LAWRENCE COUNTY (Continued)

4N, 12W, Petty Twp.

30, NE NW NE. Ohio Oil Co. #27 L. Boyd. Comp. 10-18-55 IP 5 BOP & 4 BW after fracture treatment TD 1675' PB 1650' McClosky & St. Louis ls. Spd. 8-26-55 Lawrence Pool.

5N, 11W, Bond Twp.

31, NW SE NE. J. B. Todd #1 Waldrop. D&A (CDU) 11-1-55 Spd. 10-16-55 Main Cons. Pool.

5N, 11W, Russell Twp.

36, NW NE NW. W. A. Warren et al #1 H. & L. Stevenson. Comp. 10-11-55 IP 25 BOP & 200 BW TD 1646' PB 1593' Rosiclare ls., top 1564' Spd. 8-3-55 Acidized 1000 gals. DISCOVERY WELL OF RUSSELLVILLE WEST POOL.

LIVINGSTON COUNTY

29N, 5E, Esmen Twp.

4, 428' from S. line, 350' from W. line, NW SW. Frank Zakowski #1 Larson. D&A 10-18-55 TD 365' Spd. 8-17-55 WF.

LOGAN COUNTY

19N, 3W, Broadwell Twp.

9, SW SW SE. Alva Cook #1 Mildred Hembrecker. Drlg. 11-1-55 Spd. 6-23-55 WF.

MACON COUNTY

15N, 2E, South Macon Twp.

33, SW NE NE. Sun Oil Co. #1 E. M. Lindley. D&A 10-11-55 TD 2565' Silurian ls., top 2472' Spd. 9-29-55 WF.

16N, 1E, Blue Mound Twp.

32, NE NW NW. E. Dehart #1 A. C. Gemer. PITS 11-1-55 WN (Blackland Pool).

MACOUPIN COUNTY

7N, 7W, Dorchester Twp.

8, 760' from S. line, 990' from W. line, SW. J. Kesl, Jr. #1 H. A. Agles. D&A (CDU) 11-1-55 Spd. 9-16-55 WF.

12, 315' from N. line, 1020' from E. line, SW. G. & M. Bryant #1 Menke. LOC 11-1-55 WN (Staunton Pool).

22, 645' from N. line, 666' from W. line, NW. Updike Oil & Gas #2 Seniker. D&A 10-18-55 TD 598' Pennsylvanian ss., top 508' Spd. 9-10-55 Staunton West Pool.

8N, 6W, Cahokia Twp.

24, SW SW SE. Harrison-Blair-Martin #1 M. Ernst. SD 705' 11-1-55 Spd. 8-25-55 WN (Mt. Olive Pool).

12N, 6W, Virden Twp.

2, NE NW NW. Berry & Bergschneider #1 W. Mortimer. D&A 11-1-55 TD 1715' PB 1674' Silurian ls., top 1652' Spd. 8-30-55 Acidized 1000 gals. WF.

3, 550' from S. line, 330' from W. line, SE NE. M. C. Berry #1 O. Bettis. Abandoned 11-1-55 Spd. 9-8-55 TD 22' WF.

MADISON COUNTY

5N, 5W, Leef Twp.

25, SE NE NE. H. R. Weder #1 A. Landolt. POP 11-1-55 Spd. 9-10-55 WF.

26, NE NE NW. Jet Oil Co. #1 G. Beck, Sr. Tstg. 11-1-55 Spd. 8-2-55 WF.

5N, 6W, Alhambra Twp.

4, 452' from N. line, 521' from E. line, NE SW. F. Suhre #2 F. Suhre. D&A (CDU) 11-1-55 Spd. 10-5-55 Livingston South Pool.

6N, 6W, Olive Twp.

13, 629' from S. line, 600' from W. line, SW NW. N. Allen #1 Best. MIRT 11-1-55 Spd. 9-28-55 WF.

13, 328' from S. line, 914' from W. line, SW NE. N. Allen #1 Collman. Drlg. 339' 11-1-55 Spd. 10-21-55 WF.

24, 770' from N. line, 750' from W. line, NW NE. N. Allen #1 S. Vertovsek. TD 810' 11-1-55 Spd. 8-18-55 WN (Livingston East Pool).

6N, 7W, Omphghent Twp.

13, 1020' from N. line, 330' from E. line, SE. G. Cassens #1 Ahrens. MIST 11-1-55 WN (Livingston Pool).

14, 300' from N. line, 500' from W. line, SE. G. Cassens #1 H. Peters. Temp. Abd. 10-11-55 TD 509' Pennsylvanian ss., top 465' Spd. 7-7-55 WN (Livingston Pool).

14, 947' from N. line, 860' from E. line, NE SE. G. Cassens #3 Peters. D&A 10-11-55 TD 528' Spd. 9-28-55 WN (Livingston Pool).

14, 920' from S. line, 500' from E. line, SE. G. Cassens #4 Peters. MIST 11-1-55 WN (Livingston Pool).

24, SE SE NE. C. Jensen #1 Albrecht. D&A 11-1-55 TD 567' Spd. 9-21-55 Livingston Pool.

36, NE SE SW. E. Woltz #1 Lueker. LOC 11-1-55 WN (Livingston Pool).

MARION COUNTY

1N, 2E, Raccoon Twp.

17, SE SE NE. E. C. Reeves #3 Barker. Comp. 11-1-55 IP 52 BOP & 2 BW after fracture treatment TD 2130' PB 2120' Rosiclare ss., top 2104' Spd. 10-19-55 Salem Cons. Pool.

1N, 4E, Romine Twp.

6, 330' from S. line, 380' from W. line, SW SW. R. Fletcher #1 Venorsky. POP 11-1-55 Spd. 6-30-55 WN (Exchange North Pool).

33, NE NE SW. Perrine & Perrine #1 A. Sager. WCC 11-1-55 Spd. 10-17-55 WN (Exchange East Pool).

2N, 3E, Stevenson Twp.

13, NE NE SW. R. Fletcher #1 G. Blankenship. Comp. 10-11-55 IP 7 BOP after fracture treatment TD 2801' PB 2710' McClosky ls., top 2697' Spd. 7-27-55 Acidized 5000 gals. DISCOVERY WELL OF IUKA WEST POOL.

MARION COUNTY (Continued)
2N, 3E, Stevenson Twp.
25, NE SE SW. R. Fletcher #1 F. Kneemyer. Drlg. 750' 11-1-55 Spd. 10-29-55 WF.

3N, 1E, Carrigan Twp.
4, NE SW NW. H. Zinder #7 Langenfeld "B". Comp. 11-1-55 IP 6 BOP TD 1357' Cypress ss., top 1354' Spd. 10-5-55 Shot 11 qts. Patoka South Pool.

3N, 2E, Tonti Twp.
8, NW NE SE. Garden Drlg. #1 P. Williams. PITS 11-1-55 WF.

16, SE SW NE. Troop & Larsen #1 Vogt. D&A 10-11-55 TD 2335' Ste. Genevieve ls., top 2258' Spd. 9-29-55 WF.

MASSAC COUNTY
14S, 5E, Benton Twp.
16, SW NW SW. E. W. Pielemeier #1 G. Russell. LOC 11-1-55 WF.

MERCER COUNTY
13N, 4W, Abington Twp.
24, 330' from N. line, 410' from E. line, NE NW. Lee Cofer #1 L. Cofer. D&A 10-18-55 TD 1319' Prairie du Chien ss., top 1068' Spd. 11-4-54 WF.

24, SE NE NW. L. Cofer #2 C. Cofer. LOC 11-1-55 Spd. 9-26-55 WF.

MONTGOMERY COUNTY
8N, 2W, Fillmore Twp.
32, SE SW SW. R. H. Troop et al #1 Whitten. D&A 10-4-55 TD 2373' Devonian ls., top 2285' Spd. 9-20-55 WF.

8N, 5W, South Litchfield Twp.
11, NW NW SW. C. Bassett et al #1 C. Schmidt. D&A 10-25-55 TD 702' Pennsylvanian ss., top 659' Spd. 10-4-55 WN (Litchfield Pool).

10N, 4W, Raymond Twp.
18, 390' from N. line, 330' from E. line, SW. Richardson Oil Co. #3-A G. Miller. D&A 10-4-55 TD 592' Pennsylvanian ss., top 582' Spd. 9-17-55 Raymond Pool.

MORGAN COUNTY
15N, 9W, Pisgah Twp.
31, 1045' from S. line, 330' from W. line, NW SW. C. C. Pearson #2 J. G. Ginder. TD 937' 11-1-55 Spd. 12-21-54 WF.

MOULTRIE COUNTY
14N, 4E, Marrow Bone Twp.
21, NE NW SE. E. A. Obering #1 Hogan. D&A (SO) 11-1-55 TD 2866' Silurian ls., top 2856' Spd. 10-17-55 WF.

PERRY COUNTY
4S, 2W, Tamaroa Twp.
13, SE NE NW. H. Rutherford #1 F. Nowakowski. D&A 11-1-55 TD 1312' Bethel ss., top 1310' Spd. 10-24-55 WF.

PERRY COUNTY (Continued)

4S, 4W, Swanwick Twp.

32, SE NE SW. F. L. Strickland #1 R. Shotte. D&A 11-1-55 TD 2634' Silurian ls., top 2550' Spd. 10-18-55 WF.

5S, 2W, Pinckneyville Twp.

28, SW NW SE. R. H. Brians #1 Harriss. RURT 11-1-55 WF.

PIKE COUNTY

3S, 3W, Perry Twp.

27, NE SW SW. F. Babiak #1 Reed. D&A (CDU) 11-1-55 Spd. 9-20-55 WF.

3S, 4W, Fairmount Twp.

26, SW SW SW. F. L. Dittmeier #1 McLaughlin. MIST 11-1-55 WN (Fishhook Pool).

RANDOLPH COUNTY

4S, 5W, Coulterville Twp.

9, SW SE SE. Collins Bros. #1 Wilson-Carns. Comp. 10-18-55 IP 60 BOP & 130 BW after fracture treatment TD 2268' Silurian ls., top 2246' Spd. 9-10-54 Acidized 1000 gals. Tilden Pool.

4S, 6W, Tilden Twp.

8, C SE¼. Eakle & Holder Drlg. Co. #1 A. Brown. D&A 10-4-55 TD 1789' Kinderhook shale, top 1786' Spd. 9-22-55 WN (Baldwin Pool).

RICHLAND COUNTY

3N, 9E, Noble Twp.

9, SE NE SW. J. M. King #2 C. Robards. Comp. 10-18-55 IP 8 BOP & 42 BW TD 2600' Cypress ss., top 2596' Spd. 9-16-55 Clay City Cons. Pool.

3N, 10E, Olney Twp.

21, SE SW NW. Don Slape #1 C. Jennings. NR 11-1-55 Spd. 1-10-55 WN (Olney South Pool).

4N, 9E, Denver Twp.

1, SE NW NW. Pure Oil #3 C. L. Dees. Comp. 11-1-55 IP 112 BOP after fracture treatment TD 2889' PB 2878' Aux Vases ss., top 2841' Spd. 10-6-55 Clay City Cons. Pool.

4N, 9E, Noble Twp.

12, SW NW SW. Pure Oil #2 A. C. Roberts "A". Comp. 10-25-55 IP 76 BOP & 40 BW after fracture treatment TD 2938' PB 2905' Aux Vases ss., top 2827' Spd. 9-27-55 Clay City Cons. Pool.

5N, 9E, Denver Twp.

27, NW SE NE. J. W. Rudy #1 Armstrong. Comp. 10-11-55 IP 4 BOP & 5 BW TD 3059' McClosky ls., top 3040' Spd. 9-12-55 Acidized 2000 gals. DISCOVERY WELL OF WAKEFIELD SOUTH POOL.

ST. CLAIR COUNTY

1S, 8W, Smithtown Twp.

7, NE NE NE. Hershenroeder & Gutterman #1 C. Balarius. LOC 11-1-55 WF.

18, SW SW NW. R. O. Zeppenfeld #1 Muscopf. MIST 11-1-55 WF.

ST. CLAIR COUNTY (Continued)

3S, 6W, Marissa Twp.

26, SE NW SE. K. M. Bayer #1 E. Shumaker Comm. D&A 10-11-55 TD 2065' Silurian ls., top 1998' Spd. 9-20-55 WF.

SALINE COUNTY

7S, 5E, Tate Twp.

19, 330' from N. line, 477' from E. line, NW NE. G. L. Bryant #1 McFarland et al. D&A 10-11-55 TD 3200' Ste. Genevieve ls., top 3160' Spd. 9-20-55 Cantrell Cons. Pool.

19, SW NW SW. F. L. Strickland et al #2 J. Jones. D&A (CDU) 11-1-55 Spd. 9-19-55 Cantrell Cons. Pool.

30, NW NW NE. C. E. Brehm #1 Gill-Williams Comm. PROD (CDU) 11-1-55 Spd. 7-17-55 Cantrell Cons. Pool.

30, NW NW NW. C. E. Brehm #2 Odle-Cardwell. D&A (CDU) 11-1-55 Spd. 8-28-55 Cantrell Cons. Pool.

30, NE SW SW. I. White #1 Williams. WOC 11-1-55 Spd. 10-22-55 WN (Cantrell Cons. Pool).

7S, 7E, Rector Twp.

23, NE SE NW. W. E. Bailor #1 Indiana National Bank. D&A 10-25-55 TD 3165' Ste. Genevieve ls., top 3000' Spd. 10-6-55 WN (Roland West Pool).

32, SE SW NE. C. W. Scott #1 O. Carter. Tstg. 11-1-55 Spd. 10-16-55 WN (Francis Mills Pool).

33, NE SE SW. G. & M. Bryant #1 McDaniel. D&A 10-11-55 TD 2297' Tar Springs ss., top 2273' Spd. 10-5-55 WN (Eldorado Cons. Pool).

8S, 5E, Galatia Twp.

15, SE SW NW. Delwood Oil Co. #1 Lewis. LOC 11-1-55 WN (Harco Pool).

24, NW NW NW. J. B. Buckman & C. E. O'Neal #1 Griffen. Drlg. 2406' 11-1-55 Spd. 10-21-55 WN (Harco Pool).

8S, 5E, Brushy Twp.

25, SE SW NW. Sun Oil Co. #1 Smith-Federal Land Bank. D&A 10-11-55 TD 2959' Ste. Genevieve ls., top 2886' Spd. 9-25-55 Harco East Pool.

30, NE NE SW. E. F. Mrran #1 Smith-Hunsaker. D&A (CDU) 11-1-55 Spd. 10-3-55 WF.

8S, 6E, Raleigh Twp.

3, SW SW NW. T. Lindsay #1 D. Fox et al. D&A 11-1-55 TD 2992' Aux Vases ss., top 2984' Spd. 10-5-55 Long Branch South Pool.

4, NW NE SE. Texas Co. #1 M. Bradley. D&A 11-1-55 TD 3167' St. Louis ls., top 3162' Spd. 10-12-55 Long Branch South Pool.

10, NE NE SW. B. L. Rucker - John O. Upchurch #1 B. Bishop. D&A 10-4-55 TD 3077' Aux Vases ss., top 3037' Spd. 12-7-54 WN (Raleigh Pool).

SALINE COUNTY (Continued)

8S, 6E, Raleigh Twp.

14, NE NE SW. Pitts & Bassford #1 Hedger Comm. WOC 11-1-55 Spd. 10-7-55 WN (Eldorado West Pool).

17, SW SE SE. O. D. Sharp #1 G. Thornberry. D&A 10-11-55 TD 3092' Ste. Genevieve ls., top 2952' Spd. 9-15-55 Raleigh South Pool.

20, NE SE NW. Carter #2 J. S. Raybourn. D&A 11-1-55 TD 2895' Aux Vases ss., top 2862' Spd. 10-1-55 Raleigh South Pool.

20, NE NE SW. First National Pet. Trust #1 I. Smith. D&A 10-18-55 TD 3052' Ste. Genevieve ls., top 2915' Spd. 10-7-55 Raleigh South Pool.

20, SW NE NE. C. E. O'Neal #1 Garrison. Comp. 10-4-55 IP 107 BOP & 8 BW TD 2910' PB 2897' Spd. 8-28-55 Aux Vases ss., top 2869' Raleigh South Pool.

20, SE NW NE. C. E. O'Neal #3 P. L. Wettaw. Comp. 10-11-55 IP 400 BOF TD 2902' PB 2885' Aux Vases ss., top 2861' Spd. 9-16-55 Raleigh South Pool.

20, NW SW NE. C. E. O'Neal #4 Wettaw. D&A 11-1-55 TD 2891' Aux Vases ss., top 2858' Spd. 10-2-55 Raleigh South Pool.

24, SE SW SE. George & Wrather #1 H. G. Bramlet. D&A 10-4-55 TD 2209' Tar Springs ss., top 2197' Spd. 9-24-55 WN (Eldorado Cons. Pool).

25, SE SW SE. Keystone Oil Co. #1 F. E. Bramlet. Comp. 10-18-55 IP 27 BOP & 6 BW TD 2895' Lower Ohara ls. & Rosiclare ls. Spd. 9-12-55 Acidized 8000 gals. EXTENSION TO ELDORADO CONSOL. POOL.

34, NW SE NE. Don Foote et al #3 May Comm. Comp. 10-4-55 IP 50 BOP after fracture treatment TD 2044' Waltersburg ss., top 2008' Spd. 9-8-55 Harrisburg Pool.

34, SW SE NE. Don Foote #4 May Comm. D&A 10-4-55 TD 2034' Vienna ls., top 2028' Spd. 9-24-55 Harrisburg Pool.

34, 390' from S. line, 330' from E. line, NW SW. Sam Walker #2 Burg. PROD (CDU) 11-1-55 Spd. 9-26-55 Harrisburg Pool.

8S, 7E, East Eldorado Twp.

2, NE NE SE. George & Wrather #1 Flanders. D&A 10-18-55 TD 2205' Tar Springs ss., top 2181' Spd. 10-11-55 Eldorado Cons. Pool.

11, SW SE SW. W. Duncan #1 Pankey. Comp. 10-25-55 IP 45 BOP TD 2134' Waltersburg ss., top 2113' Spd. 10-4-55 Shot 40 qts. Eldorado Cons. Pool.

11, 325' from S. line, 330' from E. line, SW NW. Inland Producers & W. C. McBride #2 Koker Comm. Comp. 10-4-55 IP 53 BOP & 3 BW TD 2117' Waltersburg ss., top 2076' Spd. 9-8-55 Shot 131 qts. Eldorado Cons. Pool.

15, SW NW NW. W. C. McBride, Inc. #2 Burnett "A". D&A 10-4-55 TD 2953' Aux Vases ss., top 2920' Spd. 9-3-55 Eldorado Cons. Pool.

SALINE COUNTY (Continued)

8S, 7E, East Eldorado Twp.

16, 355' from S. line, 355' from E. line, NE SE. Breuer & Robison #2 M. Plumlee. Comp. 10-18-55 IP 200 BOP after fracture treatment TD 3606' PB 2988' Waltersburg ss., top 2135' Spd. 9-7-55 Eldorado Cons. Pool.

16, 430' from S. line, 360' from W. line, SE SE. Breuer & Robison #2 Robertson Hrs. Comm. Unit #1. Comp. 10-11-55 IP 30 BOP & 70 BW after fracture treatment TD 2200' Waltersburg ss., top 2156' Spd. 7-23-55 Eldorado Cons. Pool.

18, 420' from S. line, 330' from E. line, SW NE. F. E. Lindsay #1 L. F. Watson. Comp. 10-18-55 IP 50 BOP after fracture treatment TD 2965' Lower Ohara ls., top 2960' Spd. 9-6-55 Acidized 1000 gals. Eldorado Cons. Pool.

19, NE SE SW. Ashland Oil & Refining Co. #1 Bramlet. D&A 10-4-55 TD 2188' Tar Springs ss., top 2151' Spd. 9-23-55 Eldorado Cons. Pool.

19, SE NE NE. P. M. Barton #3 Bramlet. D&A 11-1-55. TD 2940' Ste. Genevieve ls., top 2929' Spd. 9-15-55 Eldorado Cons. Pool.

20, NW SW NE. J. Stelle Assoc. #4 Bartok. PROD (CDU) 11-1-55 Spd. 9-30-55 Eldorado Cons. Pool.

20, NE SE NW. J. Stelle Assoc. #1 C. Brown et al Comm. Unit #2. PROD (CDU) 11-1-55 Spd. 9-23-55 Eldorado Cons. Pool.

20, 580' from S. line, 435' from W. line, NW NE. H. W. Woodruff #1 Fairview Comm. Comp. 11-1-55 IP 140 BOF after fracture treatement TD 2016' PB 1997' Palestine ss., top 1915' Spd. 9-1-55 Eldorado Cons. Pool.

21, 442' from N. line, 425' from E. line, SE NE. J. M. King #1 Burnett Comm. Comp. 10-4-55 IP 115 BOP after fracture treatment TD 2923' PB 2180' Waltersburg ss., top 2143' Spd. 8-18-55 Eldorado Cons. Pool.

21, 365' from S. line, 230' from W. line, NW NE. J. M. King #1 Johnson. Comp. 10-4-55 IP 360 BOF after fracture treatment TD 2251' PB 2170' Waltersburg ss., top 2131' Spd. 9-8-55. Eldorado Cons. Pool.

21, 250' from N. line, 250' from W. line, NE. J. M. King & Shure Oil Co. #1 Mahoney Est. Comm. Comp. 10-4-55 IP 100 BOP after fracture treatment TD 2248' PB 2170' Waltersburg ss., top 2132' Spd. 8-16-55 Eldorado Cons. Pool.

35, 300' from N. line, 400' from W. line, SE NE. J. Stelle Assoc. #1 Peabody Coal Co. D&A 10-11-55 TD 3088' Ste. Genevieve ls., top 2937' Spd. 9-15-55 WN (Eldorado East Pool).

9S, 5E, Brushy Twp.

4, NE SE NW. Calvert Drlg., Inc. #1 Unsell-Small. LOC 11-1-55 WF.

8, NW NW NW. Nation Oil Co. #1 Schwartz. LOC 11-1-55 WF.

9S, 6E, Harrisburg Twp.

3, NW SE SW. J. Stelle & Assoc. #1 Capel. Drlg. 100' 11-1-55 Spd. 10-22-55 WN (Harrisburg Pool).

SALINE COUNTY (Continued)

9S, 6E, Harrisburg Twp.

4, SW NE SW. J. Stelle & Assoc. #1 Matthews. Drlg. 2475' 11-1-55 Spd. 10-24-55 WN (Harrisburg Pool).

15, 315' from S. line, 360' from E. line, SE SW. E. E. Goad #2 F. P. Parker. SD 2352' 11-1-55 Spd. 9-28-55 WF.

9S, 7E, Cottage Twp.

10, NW SE SW. J. Stelle Assoc. #1 Ragsdale. D&A 11-1-55 TD 2927' Ste. Genevieve ls., top 2694' Spd. 9-28-55 Cottage Grove Pool.

21, NW SW SW. J. R. Coombs #1 J. A. Wintizer. SD 2700' 11-1-55 Spd. 10-14-55 WF.

27, SE SW SE. D. S. Grady #1 A. Berkel. D&A (SO) 10-4-55 after fracture treatment TD 2557' PB 1570' Spd. 6-8-55 WF.

10S, 6E, Independence Twp.

3, SW SE SE. W. Misener #1 M. B. Saylor. D&A 10-4-55 TD 1630' Waltersburg ss., top 1612' Spd. 7-26-55 WN (Mitchellsville Pool).

3, SE SW SE. W. W. Misener #1 T. Svers. Comp. 10-25-55 IP 25 BOP & 10 BW after fracture treatment TD 2376' PB 1350' Degonia ss., top 1328' Spd. 7-6-55 EXTENSION TO MITCHELLSVILLE POOL - NEW PAY IN POOL.

3, NW SE SW. F. L. Runyon #1 C. Moore Comm. D&A 10-25-55 TD 1406' Palestine ss., top 1404' Spd. 9-18-55 WN (Mitchellsville Pool).

SANGAMON COUNTY

14N, 4W, Cotton Hill Twp.

3, SE SE NE. W. F. Wooters #1 L. F. Maltby. D&A 11-1-55 TD 1740' Silurian ls., top 1685' Spd. 10-22-55 WN (New City Pool).

12, SW SW NE. Kaybee Oil Co. #1 J. L. Hunsley. D&A (CDU) 11-1-55 Spd. 9-19-55 Edinburg West Pool.

12, SW SE NW. Kaybee Oil Co. #1 M. Williams. D&A (SO) 10-25-55 after fracture treatment TD 1750' Silurian ls., top 1683' Spd. 8-2-55 Edinburg West Pool.

12, NE SE NW. Kaybee Oil Co. #2 M. Williams. Comp. 10-11-55 IP 192 BOF after fracture treatment TD 1714' PB 1700' Silurian ls., top 1665' Spd. 9-5-55 Edinburg West Pool.

19, NW NW SE. V. Streeter #1 R. C. Brooks. D&A 10-4-55 TD 1810' Silurian ls., top 1702' Spd. 9-21-55 WN (Glenarm Pool).

17N, 6W, Salisbury Twp.

32, 330' from N. line, 550' from W. line, NW. V. S. & S. Drlg. Co. #1 Tolan. D&A 10-11-55 TD 1842' Trenton ls., top 1663' Spd. 9-19-55 WF.

SCOTT COUNTY

13N, 12W, Glasgow Twp.

31, NE SE SE. R. O. Beck #1 Cunningham. LCC 11-1-55 WF.

SCHUYLER COUNTY
2N, 4W, Huntsville Twp.
32, NE SE SE. E. L. Wirth #1 McCombs. LOC 11-1-55 WF.

SHELBY COUNTY
10N, 2E, Cold Spring Twp.
36, SW NW NW. Milhahn Devel. Co. #1 Stoneburner. SD 1870' 11-1-55 Spd. 6-28-55 WF.

10N, 5E, Prairie Twp.
30, SW SE NE. Parker Bros. #1 F. Grove. LOC 11-1-55 WF.

TAZEWELL COUNTY
26N, 3W, Washington Twp.
5, 6' from S. line, 356' from E. line, SE. J. Dietrich & S. Baumann. Drlg. 640' 11-1-55 Spd. 5-24-49 WF.

28, SW NE NE. A. M. Scroggin #1 D. H. Cummings. SD 1071' 11-1-55 Spd. 1-21-54 WF.

UNION COUNTY
13S, 1W, Mill Creek Twp.
21, 1375' from N. line, 861' from E. line, SW. F. L. Rigney #1 Hileman. Drlg. 607' 11-1-55 Spd. 10-6-55 WF.

WABASH COUNTY
1N, 12W, Wabash Twp.
2, 405' from S. line, 405' from W. line, NE SW. D. L. Dieterle #1 D. Price. D&A 10-11-55 TD 1170' Biehl ss., top 1107' Spd. 8-28-55 Allendale Pool.

1N, 12W, Friendsville Twp.
8, NE NE NW. L. & H. Drlg. Co. #1 R. E. Lutz. D&A 10-25-55 TD 1565' Biehl ss., top 1528' Spd. 10-19-55 Allendale Pool.

1N, 12W, Wabash Twp.
16, SW SE NE. Hampton Oil Co. #1 Doane. D&A 10-4-55 TD 2367' St. Louis ls., top 2352' Spd. 9-16-55 Allendale Pool.

17, NW SW SW. Gaines & Brinkley #1 Harris. D&A 10-25-55 TD 1601' Biehl ss., top 1440' Spd. 7-22-55 Allendale Pool.

1N, 12W, Friendsville Twp.
19, NW NW NE. Investment Oil Co. #1 H. Wright. D&A (SO) 10-18-55 TD 1600' Biehl ss., top 1586' Spd. 10-3-55 Allendale Pool.

1N, 12W, Wabash Twp.
20, NE NW NE. J. Bauer #1 G. Smith. Comp. 11-1-55 IP 60 BOP TD 1521' Biehl ss., top 1502' Spd. 9-14-55 Shot 35 qts. Allendale Pool.

20, NE NE SE. Massac Pet. #1 V. M. Reed. Comp. 10-11-55 IP 188 BOP after fracture treatment TD 2371' Cypress ss. & Lower Ohara ls. Spd. 8-26-55 Acidized 4000 gals. Allendale Pool.

21, 2090' from S. line, 1650' from W. line, SW. G. W. Miller & F. L. Beard #1 King-Stevens Comm. D&A (SO) 10-18-55 TD 2378' Ste. Genevieve ls., top 2288' Spd. 9-26-55 Allendale Pool.

WABASH COUNTY (Continued)

1N, 12W, Wabash Twp.
33, SW NW NE. C. C. White #2 Buchanan. Comp. 11-1-55 IP 240 BOP TD 2298' Lower Ohara ls., top 2292' Spd. 9-29-55 Allendale Pool.

1N, 13W, Lancaster Twp.
33, NW NE NW. Jet Oil Co. #1 Seitz-Alka Comm. Temp. Abd. 10-25-55 after fracture treatment TD 2501' Bethel ss., top 2493' Spd. 9-27-55 New Harmony Cons. Pool.

1S, 12W, Mt. Carmel Twp.
18, SE SW SW. Skiles Oil Corp. #2 A. Seitz. Comp. 10-18-55 IP 118 BOP & 40 BW after fracture treatment TD 2226' PB 2080' Tar Springs ss. & Cypress ss. Spd. 8-29-55 Mt. Carmel Pool.

1S, 13W, Bellmont Twp.
8, NE NW SE. V. T. Drlg. #2 Brines. D&A 11-1-55 TD 2580' Bethel ss., top 2566' Spd. 10-5-55 New Harmony Cons. Pool.

1S, 13W, Mt. Carmel Twp.
10, NE NW SW. R. I. Thompson #1 B. Berberich. Comp. 11-1-55 IP 22 BOP after fracture treatment TD 1825' PB 1803' Biehl ss., top 1751' Spd. 9-27-55 New Harmony Cons. Pool.

10, NW NE SW. R. I. Thompson #1 Skelton-Berberich. D&A 10-4-55 TD 1796' Biehl ss., top 1780' Spd. 9-11-55 New Harmony Cons. Pool.

24, SW SE SE. Sanders & Fye #1 O. L. Harris. D&A (SO) 10-4-55 TD 2553' Ste. Genevieve ls., top 2462' Spd. 9-16-55 WN (Mt. Carmel Pool).

2S, 13W, Coffee Twp.
10, NE NE NW. C. C. White #1 Lovellette. D&A 10-4-55 TD 2432' Cypress ss., top 2405' Spd. 9-26-55 WN (New Harmony Cons. Pool).

14, 352' from S. line, 72' from W. line, SW NE. J. H. Gilliam #8-A A. Kennard. Comp. 11-1-55 IP 60 BOP after fracture treatment TD 1994' PB 1965' Pennsylvanian ss. & Waltersburg ss. Spd. 9-29-55 Rochester Pool.

14, 395' from N. line, 200' from W. line, SW NE. J. H. Gilliam #9-A A. Kennard. Comp. 11-1-55 IP 90 BOP after fracture treatment TD 1996' PB 1970' Waltersburg ss., top 1928' Spd. 10-6-55 Rochester Pool.

2S, 13W, Compton Twp.
19, 383' from N. line, 330' from W. line, NW SW. Illinois MidContinent #2 Shannon-Schrodt. Comp. 10-18-55 IP 24 BOP & 15 BW after fracture treatment TD 2899' PB 2150' Tar Springs ss., top 2094' Spd. 9-8-55 New Harmony Cons. Pool.

2S, 14W, Compton Twp.
10, NW NW SE. D. T. Drlg. Co. #1 P. Stern. D&A (CDU) 11-1-55 Spd. 10-2-55 WN (Browns East Pool).

13, 990' from S. line, 330' from E. line, SE SE. H. C. Bayler #1 D. Guisewite. D&A 10-25-55 TD 2917' Ste. Genevieve ls., top 2818' Spd. 10-14-55 New Harmony Cons. Pool.

WABASH COUNTY (Continued)

2S, 14W, Compton Twp.

25, SW SW SW. Mt. Carmel Drlg. & R. Kuzmich #1 W. Dunn. Comp. 10-11-55 IP 200 BOP after fracture treatment TD 2597' PB 2565' Cypress ss., Spd. 9-20-55 New Harmony Cons. Pool.

35, NE NE NE. V. R. Gallagher #1 M. Richardson "A". D&A 11-1-55 TD 2620' Cypress ss., top 2555' Spd. 10-19-55 New Harmony Cons. Pool.

36, NW NW NW. Mt. Carmel #2 A. L. Kurtz. Comp. 10-25-55 IP 98 BOP after fracture treatment TD 2593' PB 2570' Cypress ss., top 2550' Spd. 9-29-55 New Harmony Cons. Pool.

3S, 13W, Coffee Twp.

10, 330' from S. line, 936' from W. line, SW NE. E. P. duPont, Jr. #1 Utley. Comp. 10-18-55 IP 75 BOP after fracture treatment TD 2825' PB 1227' Mansfield ss., top 1110' Spd. 9-3-55 Keensburg South Pool.

10, 130' from N. line, 640' from W. line, NW SE. E. P. duPont, Jr. #2 Utley. Comp. 11-1-55 IP 64 BOP TD 1180' PB 1170' Mansfield ss., top 1130' Spd. 9-20-55 Keensburg South Pool.

3S, 14W, Compton Twp.

14, SW SE SW. Coy Oil #1 D. G. Updegraf "B". Comp. 10-25-55 IP 35 BOP after fracture treatment TD 2780' PB 2640' Cypress & Bethel ss. Spd. 9-26-55 New Harmony Cons. Pool.

14, SE SE SW. Coy Oil #2 D. G. Updegraf "B". Comp. 11-1-55 IP 85 BOP after fracture treatment TD 2647' Cypress & Bethel ss. Spd. 10-6-55 New Harmony Cons. Pool.

14, 1294' from S. line, 1800' from W. line, SW. Sohio Pet. #39 Updegraf "A". Comp. 11-1-55 IP 720 BOP TD 2884' McClosky ls., top 2851' Spd. 10-9-55 New Harmony Cons. Pool.

WASHINGTON COUNTY

1S, 1W, Irvington Twp.

3, SW SW NE. Dale Hopkins #1 O. Rothemeyer. D&A (CDU) 11-1-55 Spd. 9-19-55 Irvington North Pool.

15, NE NW NW. L. Monken #1 Aldag. D&A 10-4-55 TD 1415' Cypress ss., top 1412' Spd. 9-21-55 Irvington Pool.

23, 1060' from S. line, 330' from W. line, SE. March Drlg. Co. #2 Koelling Comm. Comp. 11-1-55 IP 65 BOP TD 3151' Devonian ls., top 3141' Spd. 9-15-55 Acidized 4000 gals. Irvington Pool.

1S, 3W, Covington Twp.

10, NW NE NW. Gulf Refining Co. #1 H. Harre. Tstg. 11-1-55 Spd. 10-20-55 WF.

1S, 4W, Okawville Twp.

15, SE NE SE. E. A. Obering #3 Baldwin. D&A 10-4-55 TD 3510' Trenton ls., top 3398' Spd. 7-23-55 Okawville Pool.

WASHINGTON COUNTY (Continued)

1S, 5W, Venedy Twp.

16, SW SE SW. Collins Bros. #1 Huelskoetter Comm. NR 11-1-55 Spd. 10-26-54 WN (New Memphis South Pool).

2S, 1W, Ashley Twp.

33, SE SW SE. Ryan Oil Co. #1 J. A. Kula. D&A 10-18-55 TD 1793' St. Louis ls., top 1780' Spd. 10-6-55 WN (Ashley Pool).

2S, 2W, Beaucoup Twp.

28, SE NE NE. Inland Oil Co. #1 Klapproth-McWilliams Comm. D&A 10-25-55 TD 1591' Bethel ss., top 1540' Spd. 10-14-55 WN (Beaucoup South Pool).

35, SE SE SW. D. Hopkins #1 R. Letza. D&A (CDU) 11-1-55 Spd. 10-15-55 WN (Beaucoup South Pool).

3S, 1W, Dubois Twp.

7, SW SW SE. N. A. Baldridge #2 Kamzinski. Comp. 10-18-55 IP 32 BOP & 12 BW TD 1275' PB 1250' Cypress ss., top 1220' Spd. 9-22-55 Dubois Pool.

8, SE NE SE. M. Mazzarino #2 Belter. D&A 10-18-55 TD 1387' Bethel ss., top 1382' Spd. 10-11-55 Dubois Pool.

17, SE NE SW. H. F. Robison #3 T. Klaybor. Comp. 10-4-55 IP 20 BOP after fracture treatment TD 1270' PB 1265' Cypress ss., top 1247' Spd. 9-9-55 Dubois Pool.

17, NE SE SW. E. M. Self #3 A. Rudolph. Comp. 11-1-55 IP 50 BOP after fracture treatment TD 1377' PB 1250' Cypress ss., top 1235' Spd. 9-17-55 Dubois Pool.

17, NE SW SW. E. M. Self #5 A. Rudolph. Comp. 10-4-55 IP 70 BOP TD 1376' PB 1265' Cypress ss., top 1229' Spd. 9-11-55 Dubois Pool.

18, SE NE NW. M. Mazzarino #1 Kasban. Comp. 10-18-55 IP 44 BOP after fracture treatment TD 1364' PB 1235' Cypress ss., top 1218' Spd. 9-23-55 Dubois Pool.

18, NE NE NW. E. M. Self et al #1 A. Kuchorski. D&A (CDU) 11-1-55 Spd. 10-2-55 Dubois Pool.

18, NW NW NE. J. Wagner & Canter Drlg. Co. #2 Labuda. Comp. 10-18-55 IP 25 BOP after fracture treatment TD 1246' Cypress ss., top 1230' Spd. 9-17-55 Dubois Pool.

3S, 2W, Bolo Twp.

2, SW SE NW. D. Hopkins #1 W. Kobus. D&A (CDU) 11-1-55 Spd. 9-12-55 WN (Beaucoup South Pool).

13, NE SW NE. McManamy #1 M. Wisniewski. Comp. 10-18-55 TD 1332' IP 35 BOP Bethel ss., top 1321' Spd. 10-1-55 Shot 6 qts. Dubois Pool.

18, NE SW NE. Inland Oil Co. #1 E. D. Pinski. D&A 11-1-55 TD 1405' Bethel ss., top 1347' Spd. 10-13-55 WN (Posen North Pool).

WASHINGTON COUNTY (Continued)

3S, 3W, Pilot Knob Twp.

35, NE NW SE: M. Mazzarino #2 Gill. WCC 11-1-55 Spd. 10-19-55 WW (Cordes Pool).

WAYNE COUNTY

1N, 5E, Orchard Twp.

14, SE NE SW. E. E. Spencer #1 Hawkins. D&A 10-4-55 TD 3100' St. Louis ls., top 3063' Spd. 9-12-55 Johnsonville West Pool.

1N, 6E, Indian Prairie Twp.

3, NE SW NE. Sun Drlg. Co. #1 W. H. Goddard. Comp. 10-18-55 IP 60 BOP & 60 BW after fracture treatment TD 3230' Rosiclare ss., top 3227' Spd. 9-2-55 Johnsonville North Pool.

3, SE NE NW. Permian Oil, Inc. #1 R. Stark. D&A 10-4-55 TD 3315' Ste. Genevieve ls., top 3186' Spd. 9-17-55 Johnsonville North Pool.

22, E½ SE SE. Nation Oil #1 Cisne State Bank. D&A 10-18-55 TD 3190' Ste. Genevieve ls., top 3104' Spd. 10-4-55 Johnsonville Cons. Pool.

1N, 7E, Bedford Twp.

17, NE NE SW. W. R. Braun #1 B. Stine et al. D&A 10-18-55 TD 3073' Aux Vases ss., top 3059' Spd. 10-7-55 Clay City Cons. Pool.

1N, 8E, Elm River Twp.

7, NE SW NW. National Assoc. Pet. Co. #4 Barth Hrs. "A". Comp. 10-11-55 IP 15 BOP after fracture treatment TD 3001' PB 2966' Aux Vases ss., top 2938' Spd. 9-7-55 Clay City Cons. Pool.

7, 1650' from N. line, 2070' from E. line, NW. National Assoc. Pet. Co. #2 Barth Hrs. Comp. 10-4-55 IP 10 BOP after fracture treatment TD 2996' PB 2989' Spd. 8-30-55 Clay City Cons. Pool. Aux Vases ss., top 2932'.

12, 400' from N. line, 400' from E. line, NW SW. Turner & Calvert Drlg., Inc. #1A Barth. D&A 11-1-55 TD 3092' Ste. Genevieve ls., top 3060' Spd. 10-21-55 Clay City Cons. Pool.

12, NE NW SE. A. P. Clausen & C. Keyser #1 L. Daubs. D&A (CDU) 11-1-55 Spd. 9-21-55 Clay City Cons. Pool.

12, SW SE NW. Calvert Drlg. Co. et al #1 Frederick. Comp. 10-4-55 IP 49 BOP & 86 BW TD 3142' PB 3120' McClosky ls., top 3100' Spd. 9-9-55 Clay City Cons. Pool.

26, SW NW SE. Pure Oil #3 Shelton Cons. Comp. 11-1-55 IP 88 BOP & 63 BW after fracture treatment TD 3080' PB 3065' Aux Vases ss., top 3012' Spd. 10-9-55 Clay City Cons. Pool.

1N, 9E, Mount Erie Twp.

24, SW NW SW. Lyco Oil Co. #2 P. Weber. Comp. 11-1-55 IP 128 BOP & 10 BW after fracture treatment TD 3276' PB 3217' Aux Vases ss., top 3146' Spd. 9-28-55 Maple Grove Cons. Pool.

WAYNE COUNTY (Continued)

2N, 6E, Keith Twp.

34, SW SE SE. Sun Drlg. Co. #1 H. C. Cunningham. D&A 10-11-55 TD 3294' Ste. Genevieve ls., top 3170' Spd. 9-28-55 Johnsonville North Pool.

34, NE SE NE. A. R. Smith et al #1 Michals. D&A 11-1-55 TD 3327' St. Louis ls., top 3277' Spd. 10-12-55 WN (Johnsonville North Pool).

34, SE SE SW. Sun Drlg. Co. #1 Willison. D&A 10-4-55 TD 3314' Ste. Genevieve ls., top 3170' Spd. 9-16-55 Johnsonville North Pool.

1S, 5E, Hickory Hill Twp.

20, NW NW NW. Joe Simpkins #1 Baldwin-Byars Comm. D&A (SO) 10-11-55 after fracture treatment TD 3060' Ste. Genevieve ls., top 2965' Spd. 9-3-55 Coil Pool.

1S, 6E, Berry Twp.

25, SW NW NE. J. W. Rudy #1 Finley-Gorman Comm. Comp. 10-25-55 IP 25 BOP & 75 BW after fracture treatment TD 3124' PB 3119' Aux Vases ss., top 3099' Spd. 9-23-55 Clay City Cons. Pool.

1S, 8E, Jasper Twp.

8, SW NW SE. J. W. Rudy #1 C. Ashurst. D&A 10-18-55 TD 3196' Ste. Genevieve ls., top 3141' Spd. 10-5-55 WN (Clay City Cons. Pool).

21, SE SE NE. T. G. Jenkins #2 J. Wheat. Comp. 10-18-55 IP 285 BOP & F & 5 BW after fracture treatment TD 3243' PB 3170' Aux Vases ss., top 3102' Spd. 9-21-55 Clay City Cons. Pool.

21, SE NE SE. T. G. Jenkins #3 J. Wheat. Comp. 10-25-55 IP 345 BOP & F after fracture treatment TD 3256' PB 3220' Aux Vases ss., top 3135' Spd. 10-3-55 Clay City Cons. Pool.

1S, 9E, Massilon Twp.

26, NE SE NE. Carter Oil Co. #2 M. Daniels. Comp. 10-18-55 IP 324 BOP & 96 BW TD 3330' PB 3307' Lower Ohara ls., top 3287' Spd. 9-15-55 Acidized 1500 gals. Half Moon Pool.

2S, 7E, Big Mound Twp.

28, NW NE SE. Lafayette Oil Co. #1 Podolsky. Temp. Abd. (SO) 10-25-55 TD 3365' Ste. Genevieve ls., top 3271' Spd. 9-2-55 Acidized 1000 gals. Aden Cons. Pool.

2S, 8E, Grover Twp.

3, C S½ SE NW. George & Wrather #2 Mietzner. Comp. 10-25-55 IP 24 BOP & 20 BW after fracture treatment TD 3241' PB 3206' Aux Vases ss., top 3189' Spd. 9-20-55 Clay City Cons. Pool.

8, SE SE NW. George & Wrather #1 Hayward. D&A 10-11-55 TD 3351' Ste. Genevieve ls., top 3248' Spd. 9-29-55 WN (Clay City Cons. Pool).

15, SE NW NE. T. M. Pruett #1 Cockrun. Comp. 10-4-55 IP 7 BOP & 4 BW after fracture treatment TD 3259' Aux Vases ss., top 3208' Spd. 9-2-55 Clay City Cons. Pool.

WAYNE COUNTY (Continued)

2S, 8E, Garfield Twp.

15, NW SE NE. J. M. Roberts #1 Cockrun "A". D&A (CDU) 11-1-55 Spd. 9-22-55 Clay City Cons. Pool.

2S, 9E, Leech Twp.

21, SE NE NW. E. T. Robinson #1 M. Baker. Comp. 10-25-55 IP 30 BOP & 35 BW TD 3385' PB 3235' Aux Vases ss., top 3225' Spd. 9-16-55 Golden Gate Cons. Pool.

22, NE SW NW. E. T. Robinson & Calvert Drlg. #2 Carter. D&A 10-25-55 TD 3387' Ste. Genevieve ls., top 3270' Spd. 10-14-55 Ellery Cons. Pool.

24, SW SE SW. Illinois-Midcontinent #2 Piercy "B". Comp. 10-11-55 IP 380 BOP TD 3333' McClosky ls., top 3328' Spd. 9-20-55 Acidized 2000 gals. Ellery Cons. Pool.

WHITE COUNTY

3S, 10E, Gray Twp.

19, SW SW SE. G. S. Engle #1 Casebier. MIST 11-1-55 Spd. 10-22-55 WF.

19, NW SE SE. G. S. Engle #1 B. Bramlett. D&A 10-4-55 TD 3397' St. Louis ls., top 3346' Spd. 9-21-55 WF.

25, NE SW SE. L. D. Sawyer #3 P. K. Blackford. Comp. 10-25-55 IP 80 BOP TD 3103' Lower Ohara ls., top 3067' Spd. 10-1-55 Phillipstown Cons. Pool.

26, NE SW SW. Paco Pet. Corp. #4 F. Miller. D&A 10-4-55 TD 3152' Ste. Genevieve ls., top 3113' Spd. 9-13-55 Albion Cons. Pool.

3S, 11E, Gray Twp.

19, NE SW SW. E. H. Morris #8 Morris. D&A 10-11-55 TD 3097' Ste. Genevieve ls., top 3025' Spd. 9-28-55 Phillipstown Cons. Pool.

30, 990' from N. line, 2970' from W. line, Sec. Coy Oil Co. #4 Greene. Comp. 10-11-55 IP 40 BOP after fracture treatment TD 3065' PB 2885' Bethel ss., top 2862' Spd. 9-15-55 Phillipstown Cons. Pool.

30, SE NE NW. E. H. Morris #7 E. H. Morris. Comp. 10-25-55 IP 15 BOP after fracture treatment TD 3096' PB 3060' Bethel ss. & Lower Ohara ls. Spd. 8-30-55 Acidized 3000 gals. Phillipstown Cons. Pool.

30, NE NW SW. Slagter Producing #1 E. H. Morris. Comp. 10-18-55 IP 35 BOP & 4 BW after fracture treatment TD 3090' PB 2850' Biehl & Bethel ss. Spd. 7-23-55 Phillipstown Cons. Pool.

30, NW NE SW. R. A. Harris #4 Seifried "B". Comp. 10-11-55 IP 100 BOP after fracture treatment TD 2900' PB 2890' Bethel ss. Spd. 8-6-55 Phillipstown Cons. Pool.

4S, 9E, Burnt Prairie Twp.

20, SE SW NE. Weal Drlg. Co. #1 Brown. SD 3196' 11-1-55 Spd. 10-1-55 WN (Sumpter North Pool).

WHITE COUNTY (Continued)

4S, 10E, Phillips Twp.
32, NW SW SW. L. F. Wilson #1 Rose-Campbell. D&A 10-4-55 TD 3150' Ste. Genevieve ls., top 3056' Spd. 9-20-55 Sumpter East Pool.

4S, 11E, Phillips Twp.
7, NW NW NW. E. H. Morris #2 W. Johnson. D&A 10-11-55 TD 3146' Ste. Genevieve ls., top 3065' Spd. 9-15-55 Phillipstown Cons. Pool.

4S, 14W, Phillips Twp.
20, NE SE SE. E. H. Morris #2 Gray-Roberson. D&A (CDU) 11-1-55 Spd. 8-15-55 New Harmony Cons. Pool.

5S, 9E, Carmi Twp.
30, SE SW SE. L. La Brot #1 C. Williams. Comp. 11-1-55 IP 25 BOP & 50 BW after fracture treatment TD 2858' Cypress ss., top 2842' Spd. 9-28-55 Roland Cons. Pool.

5S, 10E, Hawthorne Twp.
19, SE SE NW. Noah Pet. Co. #1 M. O. Winter. D&A (SO) 10-4-55 TD 3198' Ste. Genevieve ls., top 3090' Spd. 8-20-55 Acidized 1500 gals. WN (Carmi Pool).
20, NE SE NE. Calvert Drlg. Co. #1 F. L. Calvert. Tstg. 11-1-55 Spd. 10-12-55 WN (Epworth Cons. Pool).

24, NE SE SE. Magnolia Pet. #4 L. F. Roser. D&A 10-25-55 TD 3087' Ste. Genevieve ls., top 2989' Spd. 10-9-55 Maunie North Cons. Pool.

26, SW SW SE. Texas #7 M. B. Bohleber. Comp. 11-1-55 IP 70 BOP & 26 BW after fracture treatment TD 3068' PB 3041' Aux Vases ss. & McClosky ls. Spd. 10-1-55 Acidized 2500 gals. Maunie North Cons. Pool.

28, S½ SE NW. Walton Oil Co. #1 W. Hanna. Comp. 10-18-55 IP 70 BOP & 20 BW after fracture treatment TD 3041' PB 3000' Aux Vases ss., top 2990' Spd. 9-11-55 Epworth Cons. Pool.

32, N½ NE SE. Tartan Oil Co. #1 F. Calvert. Comp. 11-1-55 IP 10 BOP TD 1333' Pennsylvanian ss., top 1327' Spd. 9-30-55 Epworth Cons. Pool.

36, NW NW NW. Herndon Drlg. Co. #6 Slemaker. Comp. 10-25-55 IP 30 BOP after fracture treatment TD 3140' PB 3057' Aux Vases ss., top 2943' Spd. 9-18-55 Maunie North Cons. Pool.

6S, 8E, Indian Creek Twp.
15, SE SW SE. G. S. Engle #1 Bolerjack-Henson Comm. D&A 10-11-55 TD 3400' Ste. Genevieve ls., top 3244' Spd. 9-20-55 WN (Roland Cons. Pool).

6S, 9E, Herald Prairie Twp.
7, NW NE NE. L. F. Wilson #1 Kisner. Comp. 10-11-55 IP 56 BOP TD 3175' PB 3090' Lower Ohara ls., top 3078' Spd. 9-1-55 Acidized 2500 gals. Roland Cons. Pool.

7, SE NE NW. F. Farrar #1 Wierauch, Jr. D&A 10-11-55 TD 3182' Ste. Genevieve ls., top 3051' Spd. 9-23-55 Roland Cons. Pool.

WHITE COUNTY (Continued)

6S, 9E, Herald Prairie Twp.

15, 330' from N. line, 2310' from W. line, NW. Forbanta #1 St. Clair Bramlett. D&A 10-25-55 TD 3022' Aux Vases ss., top 3000' Spd. 10-4-55 Storms Cons. Pool.

24, NE NW SE. Central Oil Prod. Co., Inc. #1 Hunt. D&A (SO) 10-4-55 after fracture treatment TD 3055' Ste. Genevieve ls., top 2951' Spd. 8-20-55 Storms Cons. Pool.

25, NW SW NW. P. J. McIntyre #1 A. Poole. D&A 10-4-55 TD 3105' Ste. Genevieve ls., top 2960' Spd. 9-10-55 Herald Cons. Pool.

32, 330' from N. line, 1650' from W. line, NE. Hampton Oil Co., Inc. #1 E. Wilson. Comp. 10-18-55 IP 70 BOP & 70 BW after fracture treatment TD 3220' PB 2944' Bethel ss., top 2911' Spd. 8-23-55 Herald Cons. Pool.

6S, 10E, Emma Twp.

2, SE SE NW. Dearborn Oil & Gas Co. #3 D. N. Crosthwait. Comp. 10-18-55 IP 400 BOF after fracture treatment TD 3007' PB 2984' Aux Vases ss., top 2945' Spd. 5-25-55 Maunie North Cons. Pool.

2, NE SE NW. Dearborn Oil & Gas #4 D. N. Crosthwaite. Comp. 10-18-55 IP 168 BOP after fracture treatment TD 3010' PB 2990' Aux Vases ss., top 2946' Spd. 8-19-55 Maunie North Cons. Pool.

2, NE SW NW. Dearborn Oil & Gas Co. #2 A. Spencer "B". Comp. 10-18-55 IP 28 BOP after fracture treatment TD 3108' PB 3095' Aux Vases ss. & McClosky ls. Spd. 6-16-55 Acidized 3000 gals. Maunie North Pool.

2, NW NW SE. Dearborn Oil & Gas #1 Spencer-Pumphrey. Comp. 10-18-55 IP 150 BOP after fracture treatment TD 3021' PB 2990' Aux Vases ss., top 2960' Spd. 7-15-55 Maunie North Cons. Pool.

2, NW NE NW. Dearborn Oil & Gas #2 Stoyer-Manley. Comp. 10-18-55 IP 300 BOF after fracture treatment TD 3011' PB 2990' Aux Vases ss., top 2945' Spd. 8-6-55 Maunie North Cons. Pool.

2, SW NE NW. Dearborn Oil & Gas #3 Stoyer-Manley. Comp. 10-18-55 IP 432 BOF TD 3010' PB 2991' Aux Vases ss., top 2946' Spd. 8-30-55 Maunie North Cons. Pool.

11, NW NW NE. E. J. Cunningham #1 Storms. D&A 10-11-55 TD 3047' Ste. Genevieve ls., top 3012' Spd. 6-24-55 WN (Maunie North Cons. Pool).

12, SE SE NE. National Assoc. Pet. Co. #1 F. Abshier. Comp. 10-11-55 IP 135 BOP & 100 BW after fracture treatment TD 2995' PB 2870' Aux Vases ss., top 2848' Spd. 9-15-55 Maunie South Pool.

12, SW SW SE. National Assoc. Pet. #1 L. Barnes. Comp. 10-18-55 IP 165 BOP & 10 BW after fracture treatment TD 3004' PB 2229' Tar Springs ss., top 2199' Spd. 9-27-55 Maunie South Pool.

26, SW NW SE. Eastern Pet. Co. #1 J. H. Shoemann. D&A 10-11-55 TD 3013' Ste. Genevieve ls., top 2891' Spd. 9-19-55 Maunie South Pool.

WHITE COUNTY (Continued)

6S, 11E, Emma Twp.

6, NW NW SE. Texas Co. #1 M. A. Stonier. Comp. 10-11-55 IP 120 BOP & 120 BW after fracture treatment TD 3032' PB 2924' Aux Vases ss., top 2869' Spd. 9-10-55 Maunie East Pool.

7, SE NW NW. National Assoc. Pet. Co. #2 C. M. Hubele "A". D&A 11-1-55 TD 2931' Ste. Genevieve ls., top 2900' Spd. 10-16-55 Maunie South Pool.

7S, 8E, Indian Creek Twp.

1, NW SE NW. N. C. Davies #1 E. Donohue. Comp. 10-18-55 IP 160 BOF after fracture treatment TD 2946' Aux Vases ss., top 2927' Spd. 8-5-55 Roland Cons. Pool.

9, NE NE SW. Calvert Drlg., Inc. #3 Okerson "A". Comp. 10-4-55 IP 173 BOP & 100 BW after fracture treatment TD 3125' PB 2990' Spd. 9-10-55 Roland Cons. Pool. Aux Vases ss., top 2940'.

10, SW SE SW. Paco Pet. & A. P. Mays #1 Gwaltney D&A (SO) 10-4-55 TD 3056' Aux Vases ss., top 3028' Spd. 8-16-55 Roland Cons. Pool.

12, NW NW SE. F. J. Fleming #4 H. M. Porter. Comp. 10-25-55 IP 252 BOF after fracture treatment TD 2924' PB 2890' Aux Vases ss., top 2862' Spd. 9-27-55 Roland Cons. Pool.

13, NE SW NW. Murvin & Steber #3 McGee-Beard. Comp. 11-1-55 IP 50 BOF after fracture treatment TD 2936' PB 2904' Aux Vases ss., top 2862' Spd. 9-10-55 Roland Cons. Pool.

13, NW SW SW. Murvin & Steber #2 Trousdale. Comp. 10-25-55 IP 100 BOF after fracture treatment TD 2950' PB 2940' Aux Vases ss., top 2912' Spd. 9-28-55 Roland Cons. Pool.

7S, 10E, Emma Twp.

4, NW NW NW. C. E. Brehm #1 McCallister-Ackerman. D&A 10-11-55 TD 2934' Aux Vases ss., top 2908' Spd. 9-23-55 Herald Cons. Pool.

8, NW SW NE. M. Beeler #1 S. Tuley. Comp. 10-11-55 IP 60 BOP & 25 BW after fracture treatment TD 3096' PB 2912' Aux Vases ss., top 2891' Spd. 7-20-55 Herald Cons. Pool.

17, NE SE SE. Herndon Drlg. Co. #1 Sparrow. POP 11-1-55 Spd. 9-16-55 WN (Herald Cons. Pool).

WILLIAMSON COUNTY

8S, 3E, Lake Creek Twp.

8, NW NE NW. Phillips Pet. #1 Zeigler Coal Co. Drlg. 1662' 11-1-55 Spd. 10-25-55 WF.

8S, 4E, Corinth Twp.

15, NE NE SE. E. F. Moran, Inc. #1 Mitchell Hrs. LOC 11-1-55 WF.

24, NE NW NE. E. F. Moran #1 L. Edwards. Drlg. 2945' 11-1-55 Spd. 10-18-55 WF.

WILLIAMSON COUNTY (Continued)

8S, 4E, Corinth Twp.
29, SW SW SE. E. J. Cunningham #1 Jenkins. Abd. Loc. 10-11-55 WF.

9S, 2E, West Marion Twp.
3, 330' from N. line, 440' from W. line, SW SW. Calvert Drlg., Inc. #1 Morgan Coal Co. D&A (SO) 10-18-55 TD 2600' St. Louis ls., top 2595' Spd. 9-14-55 Acidized 3000 gals. WF.

9S, 3E, East Marion Twp.
7, SE SW NW. B. A. Huffman #1 Wisebroet Comm. D&A (CDU) 11-1-55 Spd. 8-16-55 Marion Pool.

17, SW SW NW. New Illinois Midcontinent #1 Sanders-Fry. PITS 11-1-55 WW (Marion County Pool).

29, NW NW SE. B. A. Huffman #1 M. T. Fortune. MIST 11-1-55 Spd. 8-28-55 WF.

9S, 4E, Crab Orchard Twp.
11, SE NW SW. E. F. Moran #1 S. Turner. D&A (CDU) 11-1-55 Spd. 9-18-55 WF.

10S, 3E, Creal Springs Twp.
18, NE NW NE. Collins Bros. #1 Indian Springs. D&A 10-4-55 TD 2250' Ste. Genevieve ls., top 2117' Spd. 9-24-55 WF.

10S, 4E, Stone Fort Twp.
36, SE SE NE. C. S. Higgins #1 Trammell et al. D&A (CDU) 11-1-55 Spd. 10-16-55 WF.

OLD WELLS REWORKED

CLAY COUNTY

3N, 8E, Clay City Twp.
17, NE NW SW. Partlow & Cochonour #1 Black. Comp. 10-4-55 IP 44 BOP / TD 3070' Aux Vases ss. & Rosiclare ss. Clay City Cons. Pool. Formerly a producer.

4N, 7E, Hoosier Prairie Twp.
25, NE SW SW. Black & Black (Was J. L. Black) #1 Hilderbrand. Comp. 10-25-55 IP 3 BOP & 25 BW after fracture treatment TD 3004' PB 2940' Aux Vases ss., top 2913' Spd. 3004' PB 2940' Sailor Springs Cons. Pool. Formerly D&A.

FRANKLIN COUNTY

5S, 3E, Ewing Twp.
32, NE SW NE. F. Farrar (Was J. W. Menhall et al) #1 C. Taylor. Comp. 10-25-55 IP 55 BOP TD 2944' PB 2860' Lower Ohara ls., top 2834' Acidized 4000 gals. Whittington Pool. Formerly D&A.

FAYETTE COUNTY

8N, 3E, Loudon Twp.
21, C NW SW. Carter Oil Co. #7-T I. Boles. D&A 11-1-55 TD 4126' PB 3922' Plattin ls., top 4010' Acidized 5000 gals. Louden Pool. Formerly D&A.

GALLATIN COUNTY
8S, 8E, North Fork Twp.
10, SE SW SW. Pep Drlg. Co. #1 L. Edwards. D&A 10-18-55 TD 2910' Ste. Genevieve ls., top 2858' WN (Elba Pool). Formerly D&A.

7S, 9E, Asbury Twp.
25, NE NE SW. Clark & Clark (Was Nat. Assoc. Pet. Co.) #1 Clark & Clark (Was L. Edwards). POP 11-1-55 WN (Herald Cons. Pool). Formerly D&A.

HAMILTON COUNTY
6S, 5E, Flannigan Twp.
16, NE SE SE. Lesh Drlg. Co. & W. Duncan (Was Shulman Bros.) #1 Ritchison. D&A (SO) 10-18-55 after fracture treatment TD 3420' Ste. Genevieve ls., top 3267' Dale Cons. Pool. Formerly D&A.

6S, 7E, Mayberry Twp.
16, SW SE NE. Herndon Drlg. Co. #1 McPeak. Comp. 10-18-55 IP 8 BOP & 90 BW TD 3324' PB 3116' Aux Vases ss. EXTENSION TO DALE CONSOL. POOL. Formerly D&A.

HARDIN COUNTY
12S, 10E, Battery Rock Twp.
11, NW NW NW. W. O. Lucas #1 Elsie Herrin. LCC 11-1-55 WF. Formerly D&A.

JASPER COUNTY
7N, 10E, Hunt City Twp.
23, SE NE SE. Robinson & Puckett #2 L. Smith. Comp. 10-4-55 IP 35 BOP TD 3066' PB 3059' McClosky ls. & Salem ls. Clay City Cons. Pool. Formerly D&A.

JEFFERSON COUNTY
1S, 3E, Fields Twp.
25, SE SW SE. J. F. Dunnill (Was T. B. Dirickson) #1 Stonecipher. D&A 10-25-55 TD 2972' Acidized 500 gals. WN (Divide Pool). Formerly D&A.

LAWRENCE COUNTY
2N, 13W, Lukin Twp.
13, NW NW NE. Cities Service #1 T. Beal Est. Comp. 10-18-55 IP 78 BOP after fracture treatment TD 2450' Bethel ss., Ruark West Cons. Pool. Formerly a producer.

MCDONOUGH COUNTY
4N, 3W, Bethel Twp.
13, NE SW NE. H. F. Robison #1 Burnham. LCC 11-1-55 WF. Formerly D&A.

MADISON COUNTY
5N, 6W, Alhambra Twp.
2, SW NW SW. J. W. Steele (Was J. W. Eberhardt) #1 E. Kaufman. Temp. Abd. 11-1-55 TD 1885' Acidized 1500 gals. WN (Livingston South Pool). Formerly D&A.

RICHLAND COUNTY
3N, 14W, Claremont Twp.
22, NE NW NW. D. Lambert #1 V. Heckler. SD 11-1-55 WF. Formerly D&A.

RICHLAND COUNTY (Continued)

4N, 9E, Noble Twp.

35, C W½ NE SW. R. I. Thompson #1 E. Berger. Comp. 10-25-55 IP 32 BOP & 3 BW TD 3060' PB 2998' McClosky ls., top 2956' Acidized 5000 gals. Clay City Cons. Pool. Formerly D&A.

SALINE COUNTY

8S, 6E, Raleigh Twp.

14, NE SW SE. Shure Oil Co. #1 J. C. Baker. Comp. 10-18-55 IP 25 BOP & 20 BW TD 2990' PB 2920' Renault ls., top 2908' Eldorado West Pool. NEW PAY IN POOL. Formerly a producer.

15, NW SE NW. J. Stelle Assoc. #1 M. Scronce. D&A 10-11-55 TD 3103' St. Louis ls., top 3079' WN (Eldorado West Pool). Formerly D&A.

WASHINGTON COUNTY

1N, 1W, Irvington Twp.

34, SE SW SW. Dale Hopkins (Was Reward Oil) #2-B J. Nolting. Comp. 11-1-55 IP 15 BOP TD 1557' PB 1355' Cypress ss., top 1341' Irvington North Pool. Formerly D&A.

WAYNE COUNTY

1N, 7E, Bedford Twp.

12, NE SE NE. Pure Oil #5 J. W. Barth "B". Comp. 10-11-55 IP 16 BOP & 81 BW TD 3048' Aux Vases ss. Clay City Cons. Pool. Formerly a producer.

2S, 9E, Leech Twp.

21, NE NE SE. National Assoc. Pet. Co. #1 J. Carter. Comp. 10-11-55 IP 25 BOP after fracture treatment TD 3351' Aux Vases ss. & McClosky ls. Ellery Cons. Pool. Formerly a producer.

WHITE COUNTY

4S, 10E, Phillips Twp.

35, NE NE SW. F. F. Farrar (Was Lohman & Johnson) #1 Spencer-Givens. Comp. 10-25-55 IP 4 BOP & 14 BW after fracture treatment TD 3140' PB 2910' Rosiclare ls. Acidized 3000 gals. Phillipstown Cons. Pool. Formerly D&A.

7S, 8E, Indian Creek Twp.

1, NW SE SW. Magnolia Pet. Co. #5 General Amer. Life Ins. Co. Comp. 10-25-55 IP 94 BOP & 13 BW after fracture treatment TD 3130' PB 2998' Bethel, Paint Creek, Aux Vases ss. Roland Cons. Pool. Formerly a producer.

11, 655' from S. line, 665' from E. line, SE NE. Cities Service Oil Co. #9 Mount. Comp. 10-25-55 IP 64 BOP & 12 BW after fracture treatment TD 2889' PB 2765' Bethel & Cypress ss. Roland Cons. Pool. Formerly a producer.

12, SE NW SE. F. J. Fleming (Was Bennett Bros.) #1 Porter. D&A 11-1-55 TD 2925' Ste. Genevieve ls., top 2868' Roland Cons. Pool. Formerly a producer.

WILLIAMSON COUNTY

10S, 4E, Stone Fort Twp.

21, C NW NE. Star Oil Co. (Was Reece & Roberts) #1 T. Arnold. D&A 10-18-55 TD 2399' Ste. Genevieve ls., top 2337' Acidized 1500 gals. WF. Formerly D&A.

WINNEBAGO COUNTY

44N, 2E, Rockford Twp.

24, SW NW NW. Ivan A. Seele et al #1 Seele. Drlg. 2687' 11-1-55 WF. Formerly a junked hole.

PRODUCING WELLS PLUGGED - SEPTEMBER 18 to OCTOBER 13, 1955*

Data furnished by Department of Mines and Minerals, Springfield, Illinois

Company	Farm and Well Number	Location	Total Depth in Feet	Date Plugged	Pool Name
		CLARK COUNTY			
Pure Oil Co.	L. Weaver (300A) #20	510' NL, 95' WL, NW SW NW, 23-9N-14W	454	9-12-55	Johnson South
" " "	Wm. Staley #5	60' SL, 25' WL, NW NW SE, 23-9N-14W	578	9-7-55	" "
" " "	L. Weaver (300A) #2	80' SL, 80' WL, NE SW NW, 23-9N-14W DDTD	442	9-30-55	" "
" " "	L. Weaver (300A) #4	120' NL, 260' EL, SW SW NW, 23-9N-14W PBTD	447	9-28-55	" "
" " "	Wm. Staley #6	340' SL, 275' WL, SW NW SE, 23-9N-14W	519	9-9-55	" "
		CLAY COUNTY			
McCullam & Kincaid	Paul Lewis #1	SW NW SE, 23-5N-7E	2950	10-4-55	Sailor Springs Cons.
Acme Drlg.	Frank Cailteux #1	SE NE SE, 15-3N-7E	3002	10-5-55	" "
A. A. Richey	Milan Greene #1	305' NL, 330' WL, SW NW, 11-4N-6E	2976	10-1-55	Louisville No.
		CLINTON COUNTY			
Robben Oil	Kohrmann #2	200' SL, 200' WL, SW NE SE, 5-1N-3W	999	10-1-55	Bartelso
" "	" #3	200' SL, 200' EL, NE SE, 5-1N-3W	995	9-28-55	"
Gulf Ref. Co.	Ellerman-Buehler #1	664' SL, 331' WL, SE SW, 36-2N-1W	2927	9-7-55	Centralia
		CRAWFORD COUNTY			
Riddle Oil Co.	N.L. Lindsay Lease #16	230' SL, 270' WL, NW NW, 21-5N-11W	941	9-12-55	Main Cons.
" " "	W. Montgomery #2 Lease, #1 Well	223' SL, 213' WL, NW SW, 21-5N-11W	928½	9-7-55	" "
Ohio Oil Co.	Henry Parker #44	1100' SL, 660' EL, SE NW, 15-5N-12W	1040	8-29-55	" "
Skiles Oil Corp.	Dennis-Lloyd #P-2	NE NE NE, 10-7N-12W	1060	9-15-55	" "
		GALLATIN COUNTY			
Yingling Bros.	Stofleth #1	NE SW NW, 34-7S-10E	2136	9-21-55	Inman E. Cons.
" "	" #2	NW SW NW, 34-7S-10E	2151	9-15-55	" " "
Lewis & Clemens	Claude Drone #1	NW SE SW, 30-8S-10E	1026	9-26-55	Ab Lake West
		HAMILTON COUNTY			
The Texas Co.	G.G. Edwards #3	SW SW SW, 35-5S-6E	2949	9-30-55	Dale Cons.
" " "	" " " #8	NW SW SW, 35-5S-6E	3055	9-30-55	" "
" " "	" " " #1	NW NE NE, 3-6S-6E	3051	10-8-55	" "

* Includes some wells plugged earlier but not previously reported.

PRODUCING WELLS PLUGGED - SEPTEMBER 18 to OCTOBER 13, 1955 (Continued)

Company	Well Number	Location	Total Depth in Feet	Date Plugged	Pool Name
		HAMILTON COUNTY (Continued)			
The Texas Co.	G.G. Edwards #2	NE NE NE, 3-6S-6E	2947	10-6-55	Dale Cons.
Keystone Oil Co.	Reeves #1	SW NE NW, 22-6S-6E	[illegible]	9-27-55	" "
		LAWRENCE COUNTY			
John M. Zanetis	R. Hoh #4	NW NW SW, 24-2N-12W	2074	9-15-55	Lawrence
Ohio Oil Co.	Robert Middagh #16	200' SL, 270' WL, NE NW, 32-4N-12W	1394	9-29-55	"
" " "	" " #19	1250' NL, 720' EL, NE NW, 32-4N-12W	1029	9-16-55	"
Bury Drlg. Co.	Wilbur Wesley Est. #1	SW NE NE, 25-5N-13W	1666	9-26-55	"
		MCDONOUGH COUNTY			
Welker Oil Co.	Roy Kemper #1	450' NL, 200' EL, NE SE, 17-4N-4W	443	9-20-55	Colmar-Plymouth
		MONTGOMERY COUNTY			
D.C. Richardson	Geo. R. Miller #3	300' NL, 330' EL, NE SW, 18-10N-4W	590	9-16-55	Raymond
		RICHLAND COUNTY			
George & Wrather	R. C. Harmon #1	SE SE SW, 29-3N-14W	3249	10-3-55	Parkersburg Cons.
" " "	Leona J. Friedly #1	NE NW SW, 34-3N-14W	3157	9-30-55	" "
" " "	S.O. Leathers #3	SW NW NE, 34-3N-14W	3187	9-28-55	" "
Pure Oil Co.	M. B. Elliott #2	E½ SW SW, 29-5N-10E	2880	9-29-55	Clay City Con.
		WABASH COUNTY			
H. Paul Maier	Miller-Baird Comm. #1	430' SL, 330' EL, SW NE, 6-1S-13W	2581	9-17-55	New Harmony Cons.
Gilliam Drlg.	Alfred Kennard #1-A	1300' NL, 295' EL, NW, 14-2S-13W	1307	9-27-55	Rochester
R. I. Thompson	H. E. Ernest #1	NW NE NW, 34-2N-12W	2068	9-14-55	Allendale
		WASHINGTON COUNTY			
Gulf Ref. Co.	A. C. Stanton #6	990' NL, 360' WL, NE NW, 26-1S-1W	1559	10-1-55	Irvington
		WAYNE COUNTY			
Pure Oil Co.	George Hubble #2	C E½ SE SW, 4-1N-8E	3095	10-1-55	Clay City Con.
" " "	Henry Bradley #1	C W½ NW SW, 9-1N-8E	3083	9-21-55	" " "

DRY HOLES PLUGGED - SEPTEMBER 18 to OCTOBER 13, 1955*

Data furnished by Department of Mines and Minerals, Springfield, Illinois

Company	Farm and Well Number	Location	Total Depth in Feet	Date Plugged	Wildcat or Pool Name
		BOND COUNTY			
Joe Simpkins	Ed Bauer #1	NW NE SW, 9-5N-2W	2400	9-24-55	Wildcat
James H. Donnewald	Kimbro #1	330' NL, 400' EL, SW SW, 31-5N-3W	1035	10-2-55	Stubblefield South
		CHRISTIAN COUNTY			
Earl L. Sagle	Arthur Boggs #1	NW SE NW, 21-14N-3W	1744	9-20-55	Edinburg West
J. W. Miloncus	Shaw #1	330' SL, 280' WL, SE SW SW, 33-14N-3W	1810	9-26-55	Wildcat
Herman C. Herring	Hoover #2	SW SW NE, 27-14N-3W	1832	10-10-55	"
		CLARK COUNTY			
Gordon Greene	Harris #1	SE SW SW, 30-9N-14W	1248	9-11-55	Wildcat
John A. Koons	McNurlan #1	SW SE SW, 31-10N-13W	488	9-14-55	Martinsville
" " "	" #2	SE SE SW, 31-10N-13W	500	9-13-55	"
		CLAY COUNTY			
A. A. Richey	Gen. Amer. Life Ins. #5	SE NW NE, 13-5N-5E	2492	10-11-55	Iola Cons.
Kenneth C. Bell	Stella Phillips #1	NE NE SW, 4-4N-6E	2857	10-6-55	Wildcat
Paul J. McIntyre	Pirley Lee #1	SW SW NW, 13-2N-6E	3204	9-25-55	"
E. F. Moran, Inc.	Wm. R. Bennett et al #1	NW SW SE, 13-3N-5E	3056	9-29-55	"
		CLINTON COUNTY			
M. Mazzarino	Kelterer #1	NE NW SE, 17-3N-3W	1115	10-7-55	Wildcat
Dale Hopkins	Geo. W. Hann #1	NW SW NE, 23-2N-1W	1483	10-13-55	"
Jet Oil Co.	Woodrow Koelling #1	SW NE NE, 20-1N-1W	1424	10-8-55	"
Niagara Oil Co.	Defend #1	300' NL, 330' EL, NE, 2-1N-3W	2904	10-5-55	"
J.E. Woofter Drlg. Co.	Jantzen #1	SE NE SE, 29-2N-2W	1273	10-15-55	Huey
		COLES COUNTY			
W.R. & Dena Kuykendall	B.N. Lilley #1	NE NE NW, 3-13N-7E	1863	9-24-55	Wildcat
Rappe & Vest	G.W. Fleming #1	SE SW NW, 34-14N-7E	1887	10-4-55	"
		CRAWFORD COUNTY			
Kime & English	B.C. Bradbury #1	SW NE NW, 24-6N-12W	1632	9-28-55	Wildcat
Olds Oil & Chem.	H.S. Nickell #1	NW SW SE, 16-7N-12W	1170	9-21-55	Main Cons.
Batex Oil Co.	C. Henry #1-A	SW SE SE, 22-7N-13W	1990	9-22-55	" "
Thomas G. Forsythe	Prather #1	SW SE NE, 10-6N-11W	1684	9-28-55	" "
LeRoy Butterman	C. Goad #2	NW SW SW, 23-7N-12W	995	9-26-55	" "
Katter A. Malooley	E. Duckner #2	SW NE NW, 29-8N-12W	1027	9-29-55	" "
Riddle Oil Co.	W. Montgomery #1	Well #2 273' NL, 200' EL, SW SW, 21-5N-11W	950	9-28-55	" "

* Includes some wells plugged earlier but not previously reported.

DRY HOLES PLUGGED - SEPTEMBER 18 to OCTOBER 13, 1955 (Continued)

Company	Farm and Well Number	Location	Total Depth in Feet	Date Plugged	Wildcat or Pool Name
		EDWARDS COUNTY			
C. C. Beebe	Johnson Comm. #1	NE SE NW, 7-3S-14W	3150	9-30-55	Phillipstown Cons.
Cullum & Lawhead	Tom Smith #1	NW SE SE, 20-2S-10E	3364	10-7-55	Ellery Cons.
		EFFINGHAM COUNTY			
J. L. Black	Oral C. Jacobs #1	NW NW NE, 25-6N-6E	2837	9-28-55	Eberle
Partlow & Cochonour	French C #2	C W½ NE NW, 34-7N-7E	2505	9-30-55	Elliottstown East
		FAYETTE COUNTY			
Kluzek-Gentile & Werner	Harold Larimore #1	SW SE NE, 26-9N-3E	1865	9-25-55	Wildcat
		FRANKLIN COUNTY			
R. Halbert	John S. Burk #1	SW NW SE, 22-7S-3E	3001	10-4-55	Wildcat
Johnston & Owen	Amos Wood Trustee #1	NW SE SW, 16-7S-4E	2798	10-4-55	Thompsonville North
		GALLATIN COUNTY			
Wm. Hisey	C. & S. Lemons Comm. #1	SW NW NW, 19-8S-9E	1800	10-8-55	Ridgway
Lewis & Clemens Drlg.	Katherine Drone #1	SW NE SW, 30-8S-10E	2142	9-25-55	Ab Lake West
Pintozzi	H. F. Fillingim #2	SE SW NW, 22-8S-9E	2668	9-24-55	Inman W. Con.
Mayhew Oil Co.	Wilson & Dowen #1	SE SW SW, 1-8S-9E	2830	10-9-55	" " "
" " "	Walter Henson #1	SE NE SW, 2-8S-9E	2880	9-20-55	" " "
		HAMILTON COUNTY			
C. E. Brehm	Esther Flannagan #1	NE SE SW, 4-7S-5E	3224	10-8-55	Cantrell
Paco Pet. Corp.	Kemp Endicott #1	SW NE NE, 17-6S-6E	3258	10-9-55	Dale Cons.
C. E. Brehm	Luna Braden #1	SW NW SW, 31-6S-6E	3370	9-21-55	Wildcat
H. Grant	Summers #1	SE SW SE, 27-6S-5E	3235	9-22-55	"
		JACKSON COUNTY			
Wallace A. Warren	Earl Harris #1	NW SW SW, 10-8S-1W	2127	9-17-55	Wildcat
		JASPER COUNTY			
M. L. Van Fossan	Hines-Owsler #2	NE NW NW, 9-5N-10E	2685	8-25-55	Clay City Con.
Pure Oil Co.	A. M. Dorn #1	C NW NW, 16-5N-10E	3310	9-24-55	" " "
		JEFFERSON COUNTY			
E. C. Reeves	Eason Oil Co. #1	NE NW NE, 17-2S-1E	2143	9-28-55	Roaches North
Pep Drlg. Co.	James E. Eckert #1	SW NE NE, 9-3S-4E	2933	9-29-55	Markham City West
		KANKAKEE COUNTY			
Arthur R. Wilson	Everett Madison #1	924' SL, 1060' WL, SW, 5-30N-11W	1321	9-15-55	Wildcat

DRY HOLES PLUGGED - SEPTEMBER 18 to OCTOBER 13, 1955 (Continued)

Company	Farm and Well Number	Location	Total Depth in Feet	Date Plugged	Wildcat or Pool Name
		KANKAKEE COUNTY (Continued)			
Emil Arbet	Wilson #1	970' SL, 200' EL, SW, 24-30N-11W	775	10-6-55	Wildcat
		LAWRENCE COUNTY			
Robert C. Hess	Van Guilder #1	NW NW NW, 31-5N-10W	2090	9-20-55	Wildcat
A. S. Reed	Sharp #1	1650' SL, 990' EL, SW, 32-3N-12W	2232	9-28-55	Lawrence
		MACON COUNTY			
Sun Oil Co.	Ethel M. Lindley #1	SW NE NE, 33-15N-2E	2565	10-10-55	Wildcat
		MADISON COUNTY			
George Cassens	Peters #3	947' NL, 860' EL, NE SE, 14-6N-7W	528	9-24-55	Wildcat
Carl Jensen	Albrecht #1	SE SE NE, 24-6N-7W	567	9-29-55	Livingston
		MARION COUNTY			
Gulf Ref. Co.	Pullman Trust #1	SE SE SW, 20-1N-4E	2958	9-17-55	Exchange East
Oslager Oil Co.	R. W. Hawkins #1	SW NE SE, 30-1N-4E	2997	9-20-55	" "
E. C. Reeves	Branch #1	SW SW NW, 27-2N-2E	2047	10-10-55	Salem Cons.
Perrine & Perrine	Sunofsky #1	C E½ NW SW, 33-1N-4E	3004	9-18-55	Wildcat
R.H. Troop & Larsen	Vogt #1	SE SW NE, 16-3N-2E	2335	10-5-55	"
		MONTGOMERY COUNTY			
R. H. Troop et al	Joe Whitten #1	SE SW SW, 32-8N-2W	2375	9-26-55	Wildcat
Richardson Oil Co.	Geo. R. Miller #3A	390' NL, 330' EL, SW, 18-10N-4W	592	9-24-55	Raymond
		PIATT COUNTY			
Theo. Myers	Wagoner Estate #1	NE NE SE, 24-17N-4E	3160	9-17-55	Wildcat
		PIKE COUNTY			
Frank Babiak, Jr.	Walker #1	73' SL, 550' EL, SE SW, 20-3S-3W	735	9-10-55	Wildcat
Welby Walden	McLaughlin #1	NE NE NE, 6-4S-4W	280	9-22-55	"
Frank Babiak	Reed #1	NE SW SW, 27-3S-3W	686	10-13-55	"
		RANDOLPH COUNTY			
Eakle & Holder	Andrew Brown #1	C SE, 8-4S-6W	1787	9-27-55	Wildcat
		RICHLAND COUNTY			
Richard W. Portis	Dehlinger #1	SW SE NE, 13-2N-10E	3325	9-16-55	Wildcat
Ralph C. Halbert	J. Beavers #2	SW NW SE, 9-3N-9E	3030	9-22-55	Clay City Con.
		ST. CLAIR COUNTY			
Kenneth M. Bayer	Ella Shumaker Comm. #1	SE NW SE, 26-3S-6W	2065	9-30-55	Wildcat

DRY HOLES PLUGGED - SEPTEMBER 18 to OCTOBER 13, 1955 (Continued)

Company	Farm and Well Number	Location	Total Depth in Feet	Date Plugged	Wildcat or Pool Name
		SALINE COUNTY			
F. L. Runyon	Clarence Moore #1	NW SE SW, 3-10S-6E	1406	9-26-55	Wildcat
Dwight Organ	Russell #1	SE SE SE, 8-8S-6E	3165	9-26-55	"
First Nat'l. Pet. & Trust Co.	Louella Paris #1	SW SW SE, 13-8S-5E	3118	9-24-55	"
Paco Pet. Corp.	Harold Barnes #1	338' SL, 330' WL, SW NW, 31-8S-6E	3010	9-20-55	"
George & Wrather	H.G. Bramlet #1	SE SW SE, 24-8S-6E	2202	9-29-55	"
Glen & Maxine Bryant	Claud McDaniel #1	NE SE SW, 33-7S-7E	2297	10-9-55	"
John Stelle Assoc.	Peabody Coal Co. #1	300' NL, 400' WL, SE NE, 35-8S-7E	3087	10-8-55	"
Glen Bryant	McFarland #1	330' NL, 477' EL, NW NE, 19-7S-5E	3200	9-30-55	Cantrell Cons.
F. L. Strickland	J. P. Jones #2	SW NW SW, 19-7S-5E	3310	10-1-55	" "
P. M. Barton	Bramlet #3	SE NE NE, 19-8S-7E	2940	10-4-55	Eldorado Cons.
Bury Drlg. Co.	Wm. Briddick Comm. #1	337' SL, 286' EL, NE SW, 16-8S-7E	2921	7-26-55	" "
Ashland Oil & Ref.	B.G. Willison #1	NE SW NW, 17-8S-7E	2986	9-20-55	" "
W.C. McBride, Inc.	Burnett #2-A	SW NW NW, 15-8S-7E	2953	9-29-55	" "
McKelvy & Sipoha	O.D. McDonald #1	NE NW NW, 19-8S-7E	3000	9-20-55	" "
Eakle & Holder	James Slow #1	NW NE SE, 18-8S-7E	3110	9-19-55	" "
Ashland Oil & Ref.	Harry A. Bramlet #1	NE SE SW, 19-8S-7E	2187	9-29-55	" "
Sun Oil Co.	Smith Federal Land Bank #1	SE SW NW, 25-8S-5E	2959	10-10-55	Harco East
Don Foote	May #4	SW SE NE, 34-8S-6E	2034	10-2-55	Harrisburg
Olen D. Sharp	Geo. Thornberry #1	SW SE SE, 17-8S-6E	3092	10-5-55	Raleigh South
		SANGAMON COUNTY			
Kaybee Oil Co.	Hunsley #1	SW SW NE, 12-14N-4W	1727	9-28-55	Edinburg West
Virgil Streeter	Brooks #1	NW NW SE, 19-14N-4W	1810	9-27-55	Wildcat
		WABASH COUNTY			
D-T Drlg. Co.	Paul Stern #1	NW NW SE, 10-2S-14W	3034	10-7-55	Wildcat
Sanders & Fye	O. L. Harris #1	SW SE SE, 24-1S-13W	2551	9-25-55	"
Calvert Drlg.	Keepes #1	SW NW NW, 29-1S-13W	2920	9-22-55	"
Charlie C. White	Champ Lovellette #1	NE NE NW, 10-2S-13W	2434	10-4-55	"
R.I. Thompson	Skelton-Berberich Comm. #1	NW NE SW, 10-1S-13W	1795	9-18-55	New Harmony Cons.
Mt. Carmel Drlg.	Wm. Dunn et al #1	NW NE NE, 26-2S-14W	2973	9-20-55	" " "
Jet Oil Co.	Ben S. Trapp #1	NE NW SW, 6-1S-12W	2509	9-22-55	Mt. Carmel
Skiles Oil Corp.	Seitz #3	NE SW SW, 18-1S-12W	2438	9-18-55	" "
D. Lyle Dieterle	Donald Price #1	405' SL, 405' WL, NE SW, 2-1N-12W	1170	9-24-55	Allendale
Davis Lambert	Elmo Hawf #1	SE NE NE, 20-1N-12W	2365	9-22-55	"
G. W. Miller Drlg.	G.D. Adams #1	1815' NL, 1650' WL, NW, 21-1N-12W	2374	9-23-55	"

DRY HOLES PLUGGED - SEPTEMBER 18 to OCTOBER 13, 1955 (Continued)

Company	Farm and Well Number	Location	Total Depth in Feet	Date Plugged	Wildcat or Pool Name
		WABASH COUNTY (Continued)			
Hampton Oil Co.	Doane #1	SW SE NE, 16-1N-12W	2367	9-27-55	Allendale
George S. Engle	Mary Carson #8	SE SW SW, 21-1N-12W	2360	9-20-55	"
		WASHINGTON COUNTY			
Leland Monken	Aldag #1	NE NW NW, 15-1S-1W	1415	9-28-55	Irvington
Dale Hopkins	Oscar Rothmeyer #1	SW SW NE, 3-1S-1W	1529	9-26-55	Irvington No.
E. M. Self	Agnes Kucharski #1	NE NE NW, 18-3S-1W	1262	10-5-55	Dubois
H. F. Robison	Ruth Pawlowski #1	SW NW SE, 17-3S-1W	1281	9-21-55	"
Dale Hopkins	William Kobus #1	SW SE NW, 2-3S-2W	1420	9-21-55	Wildcat
		WAYNE COUNTY			
Alva Davis	T. J. Vaughn #1	NE SW SE, 34-2S-8E	3426	10-11-55	Barnhill
Alva Davis	Blackburn #1	NE NE SW, 25-1S-6E	3250	9-23-55	Clay City Con.
Andrew P. Clousen & Chas. Keyser	Daubs #1	NE NW SE, 12-1N-8E	3177	9-30-55	" " "
J. M. Roberts	Cockrum #1	NW SE NE, 15-2S-8E	3351	9-29-55	" " "
Alva C. Davis	Ina S. Reid #1	SW NW SW, 25-1S-9E	3395	9-25-55	Half Moon
E. E. Spencer	Lyle Hawkins #1	SE NE SW, 14-1N-5E	3100	9-28-55	Johnsonville W.
Permian Oil	R. Stark et al #1	SE NE NW, 3-1N-6E	3317	9-27-55	Johnsonville N.
Sun Drlg. Co.	H. C. Cunningham #1	SW SE SE, 34-2N-6E	3293	10-9-55	" "
" " "	Ira Willison #1	SE SE NW, 34-2N-6E	3312	9-27-55	" "
Alva C. Davis	Bridges et al #1	SE SE NE, 29-2S-7E	3400	9-12-55	Aden Cons.
		WHITE COUNTY			
Nat'l. Assoc. Pet. Co.	McAllister - Pyle #1	SE SW NW, 3-7S-10E	3072	7-26-55	Wildcat
Noah Pet. Co.	J. A. Walsh #1	SE NE SW, 16-5S-10E	3189	9-16-55	"
Paul J. McIntyre	Hallam #1	SW SE SE, 23-5S-8E	3293	9-16-55	"
Mike Beeler	McGhee #1	NW SE SE, 8-7S-10E	3052	9-14-55	"
Geo. S. Engle	Bolerjack-Henson Comm. #1	SE SW SE, 15-6S-8E	3400	10-3-55	"
Alva C. Davis	Lamont #1	SE SW NW, 27-3S-9E	3415	8-24-55	Goldengate Con.
Walter Duncan	Blazier #2	SE NE SE, 14-7S-8E	2970	9-26-55	Roland Cons.
C. L. Lauderdale	Doerner #1	SE SE SE, 12-7S-8E	3004	8-18-55	" "
Jack Hinkle Drlg. Co.	Ivan Jones #1	SE NE NW, 10-7S-8E	3019	9-55	" "
Skiles Oil Corp.	J.J. Williams #3-B	NE NE NW, 33-5S-10E	3009	7-26-55	Epworth Cons.
Kendall & Davis	Wm. G. Hanna #1	SE NE SE, 29-5S-10E	3048	9-8-55	" "
Slagter Prod. Co.	Holderby Hrs. #1	SE NE NE, 30-5S-10E	3138	9-25-55	" "
Paco Pet. Corp.	Frank Miller #4	NE SW SW, 26-3S-10E	3151	9-26-55	Albion Cons.
Arrow Drlg. Co.	Ziegler #1	SE SW NE, 34-5S-9E	3340	8-22-55	Carmi
Oil Management, Inc.	A.W. Bingman #1	SW SW SE, 25-5S-10E	3055	8-16-55	Maunie North Cons.
		WILLIAMSON COUNTY			
B. A. Huffman	Weisbroet Comm. #1	SE SW NW, 7-9S-3E	2550	8-26-55	Marion
E. F. Moran	S. Turner #1	SE NW SW, 11-9S-4E	2905	10-3-55	Wildcat
Collins Bros. Oil	Indian Springs #1	NE NW NE, 18-10S-3E	2250	9-30-55	"

ABBREVIATIONS USED IN THIS REPORT

Abd.—Abandoned
AF—After fracture treatment
BOF—Barrels of oil flowing
BOP—Barrels on pump
BW—Barrels of water
C—Center
CDU—Completion data unreported; to be given when available
CO—Cleaning out
Comp.—Completed
Crg.—Coring
Csg.—Casing
D & A—Dry and abandoned
Drlg.—Drilling
DST—Drill stem test
E—East ½
Fm.—Formation
Fsg.—Fishing
IP—Initial production
Loc.—Location
Ls.—Limestone
MIM—Moving in material
MIRT—Moving in rotary tools
MIST—Moving in standard tools
N—North ½
NE—Northeast ¼
NR—No report
NW—Northwest ¼
PB—Plugged back
POP—Putting on pump
RURT—Rigging up rotary tools
RUST—Rigging up standard tools
S—South ½
SD—Shut down
SDO—Shut down orders
SDR—Shut down for repairs
SE—Southeast ¼
SG—Show of gas
Sh.—Shale
SITR—Shut in tank room
SO—Show of oil
Spd.—Spudded or spudding
Ss.—Sandstone
SSO—Slight show of oil
SW—Southwest ¼
Swb.—Swabbing
Temp. abd.—Temporarily abandoned
TD—Total depth
Tstg.—Testing
Twp.—Township
UR—Underreaming
W—West ½
WF—Wildcat far (more than 2 miles from production)
WN—Wildcat near (½ to 2 miles from production)
WOC—Waiting for cement to set
WOST—Waiting on standard tools
330′ SL—330 feet from the south line

(10255—16M—2-55) 2

Some Recent Publications of Interest to
the Petroleum Industry
by
ILLINOIS GEOLOGICAL SURVEY
Urbana, Illinois

Ill. Pet. 66. Illinois Oil-Field Brines: Their Geologic Occurrence and Chemical Composition (1952). 25 cents.

Ill. Pet. 71. Oil and Gas Development in Illinois During 1953. Gratis.

Ill. Pet. 72. Oil Resources and Possibilities in Illinois. Gratis.

R.I. 170. Petrology and Sedimentation of Upper Chester Sandstones (1953). Gratis.

R.I. 172. Structural History of the Centralia Area (1954). 25 cents.

Cir. 160. Summary of Stratigraphy Shown in Geologic Cross-Section of Illinois Basin (1954 reprint). Geologic cross-section of Illinois basin, to accompany circular. Cross-section map $1.00. Circular gratis.

Cir. 180. Some important Aspects of Water Flooding in Illinois (1952). Gratis.

Cir. 183. Short Papers on Geologic Subjects: (1) Some New Observations on Niagaran Reefs in Illinois. (2) The Chouteau Formation of Illinois (1953). Gratis.

Cir. 191. Filter Cake Formation and Water Losses in Deep Drilling Muds (1954). Translated from German. Gratis.

Cir. 193. Summary of Water Flood Operations in Illinois Oil Pools During 1953. Gratis.

Cir. 194. The Flow of Fluids through Sandstones (1955). Translated from German. Gratis.

Cir. 195. Faults and Other Structures in Southern Illinois (1955). Gratis.

Cir. 204. The Geneva (Middle Devonian) Dolomite in Illinois (1955). Gratis.

Preliminary Structure Map of the "Trenton" in Illinois. Contours show sea-level elevation on top of the "Trenton" at 100-foot intervals. Size, 18 x 32 inches. 30 cents. (Jan. 1954).

Oil and gas development maps, in square units of 9 townships each, on a scale of 2 inches = 1 mile. Blue-line prints, revised every 3 months. Available for most of south-central Illinois between Decatur and Harrisburg, the Indiana line and Edwardsville. 50 maps at 60 cents each.

Map of the Oil and Gas Industry in Illinois. Jan. 1, 1955. Scale approximately 8 miles to the inch. Shows location of oil and gas fields, pipelines, pumping stations, and refineries. Available rolled (35¢) or included in Ill. Pet. 74, which includes alphabetical list of oil and gas pools and brief text (35¢).

553.2805
ILL
cop. 1

State of Illinois
William G. Stratton, Governor
Department of Registration and Education
Vera M. Binks, Director

Division of the
STATE GEOLOGICAL SURVEY
John C. Frye, Chief
Urbana, Illinois

No. 229 OIL AND GAS DRILLING REPORT November 1955

Monthly Report
OIL AND GAS DRILLING IN ILLINOIS

By

Virginia Kline and J. Van Den Berg

Summary by Counties

	Completed Wells	Producing Wells	Drilling Wells	Locations	Permits to Drill° Total	Permits to Drill° Wildcat
Adams	0	0	1	0	0	0
Alexander	0	0	0	1	1	1
Bond	17	7	14	2	20	5
Christian	10	5	7	2	15	8
Clark	10	8	10	0	17	0
Clay	20	11	13	0	17	4
Clinton	12	4*	5	1	7	3
Coles	10	6*	12	0	16	1
Crawford	16	6	18	0	62	1
Cumberland	0	0	0	0	2	1
Douglas	2	0	1	1	3	2
Edgar	1	0	1	0	3	0
Edwards	4	3	4	0	7	0
Effingham	4	4	2	0	2	1
Fayette	0	0	0	0	36	2
Franklin	3	1	6	0	11	2
Gallatin	20	13	18	1	14	1
Greene	0	0	1	0	0	0
Hamilton	16	10	13	2	21	2
Hardin	0	0	0	1	0	0

(Concluded on page 3)

Summary by Counties (Concluded)

	Completed Wells	Producing Wells	Drilling Wells	Locations	Permits to Drill° Total	Permits to Drill° Wildcat
Iroquois	0	0	1	0	0	0
Jackson	1	0	0	0	0	0
Jasper	10	7	13	3	15	6
Jefferson	10	6	3	1	6	0
Jersey	0	0	1	0	0	0
Johnson	1	0	0	0	0	0
Kankakee	0	0	0	1	0	0
Kendall	0	0	1	0	0	0
LaSalle	0	0	1	0	0	0
Lawrence	17	13	27	3	41	4
Logan	0	0	1	0	0	0
McDonough	1	0	1	1	1	1
Macon	1	0	0	1	1	0
Macoupin	2	0	1	0	0	0
Madison	4	1	6	1	4	1
Marion	7	2	5	0	6	3
Massac	0	0	1	0	0	0
Mercer	0	0	0	1	0	0
Monroe	1	0	0	0	0	0
Montgomery	0	0	1	0	1	1
Morgan	0	0	1	0	2	2
Perry	1	0	2	1	3	3
Pike	2	2**	1	2	3	3
Randolph	0	0	1	0	1	1
Richland	6	3	7	0	7	1
St. Clair	0	0	2	0	19	1
Saline	24	12	18	1	22	8
Sangamon	2	0	5	1	5	3
Schuyler	1	0	0	0	0	0
Shelby	0	0	3	0	1	1
Tazewell	0	0	2	0	0	0
Union	0	0	1	0	0	0
Wabash	10	5	9	0	19	1
Washington	12	6	15	1	23	8
Wayne	21	12	21	1	22	0
White	34	26	32	0	34	0
Williamson	5	0	1	0	1	1
Winnebago	0	0	1	0	0	0
	318	173	311	30	491	83

° Issued by Department of Mines and Minerals, Springfield, Illinois, October 31 through November 26, 1955.

* Includes 1 gas well.

** 2 gas wells.

New Pools in November:

Tovey, Christian County (Pollack and Pollack #1 Strawkas, 6-13N-3W); Oak Point West, Clark County (Partlow and Gochenour, 19-9N-14W); Boulder East, Clinton County (Hamil Oil #1 Wortman "B", 27-3N-1W).

Extensions to Pools in November:

Toliver East, Clay County (Texas #1 Willison, 25-5N-6E); Junction, Gallatin County (Skiles Oil #1 Peeples, 10-9S-9E); Dale Consolidated, Hamilton County (O. D. Sharp #1 Johnson, 17-6S-6E); Fishhook, Pike County (C. M. Faulkner #1 Whittaker, 28-3S-4W; A.W. Neal #1 Crump, 32-3S-4W); Epworth Consolidated, White County (Calvert Drlg. #1 F. L. Calvert, 20-5S-10E); Herald Consolidated, Gallatin County (Clark and Clark #1 Edwards,* 25-7S-9E).

New Producing Strata in Pools:

Pool	County	Producing Horizon	Approximate Depth to Top, Feet
Toliver East	Clay	Cypress sandstone	2512
Junction	Gallatin	McClosky limestone	2732
Shawneetown	Gallatin	Palestine sandstone	1720
Shawneetown	Gallatin	Waltersburg sandstone	1902
Shawneetown	Gallatin	Tar Springs sandstone	1959
Harco East	Saline	Cypress sandstone	2554
Louden	Fayette	Trenton limestone	3904

Pools Revived:

Sailor Springs North and Shawneetown.

Pool Consolidations:

Cantrell Consolidated included in Dale Consolidated.
Dubois West included in Dubois.

* Old well worked over.

The

GEOLOGIC COLUMN FOR SOUTHERN ILLINOIS

and list of

OIL AND GAS POOLS AND PRODUCING STRATA IN ILLINOIS

is issued annually as a supplement to the Drilling Report.

New Pools Discovered from December 1954 through November 1955

Pool: County	Twp.	Range
December 1954		
Harco: Saline	8S	5E
New City: Sangamon	14N	4W
January 1955		
Exchange East: Marion	1N	4E
Samsville Northwest: Edwards	1N	10E
February		
None		
March		
Elkton: Washington	2S	4W
April		
Fishhook: Pike*	3S	4W
May		
None		
June		
Glenarm: Sangamon	14N	5W
Hoyleton West: Washington	1S	2W
Kincaid: Christian	13N	3W
July		
Cooks Mills Gas: Coles**	14N	7E
Elba: Gallatin	8S	8E
Freeburg South: St. Clair	1S	7W
Mitchellsville: Saline	10S	6E
Okawville North: Washington	1S	4W
Raleigh South: Saline	8S	6E
St. Jacob East: Madison	3N	6W
August		
Cottage Grove: Saline	9S	7E
September		
Eldorado West: Saline	8S	6E
Harco East: Saline	8S	5E
Long Branch South: Saline	8S	6E
Stubblefield South: Bond	4N	3W
October		
Iuka West: Marion	2N	3E
Kincaid South: Christian	13N	3W
Murdock: Douglas	16N	10E
Redmon North: Edgar	14N	3W
Russellville West: Lawrence	5N	11W
Wakefield South: Richland	5N	9E
November		
Boulder East: Clinton	3N	1W
Oak Point West: Clark	9N	14W
Tovey: Christian	13N	3W

* Completed in April; announced in June.
** Now included in Cooks Mills Consolidated.

Well Completions in Illinois

Summary by Months, January 1954 - November 1955

	Pool Wells			Wildcat Wells				
	Oil	Gas	Dry	New Pools	Extensions	Dry Near(a)	Dry Far(b)	Total
1954								
Jan.	182	0	73	4	10	41	28	338(19)*
Feb.	94	1	56	0	2	11	11	175(4)
Mar.	82	0	51	2	9	24	12	180(8)
Apr.	123	1	64	3	4	27	21	243(6)
May	142	2	84	2	7	28	20	285(3)
June	135	1	63	5	1	23	21	249(11)
July	191	0	80	0	4	33	34	342(11)
Aug.	142	0	62	1	4	41	17	267(10)
Sept.	173	1	82	2	6	24	18	306(15)
Oct.	165	1	102	3	8	32	25	3[illegible](7)
Nov.	168	1	67	2	5	24	30	297(8)
Dec.	196	1	87	2	8	30	19	343(6)
	1,793	9	871	26	68	338	256	3,361(107)
1955								
Jan.	165	0	78	2	7	31	22	305(2)
Feb.	128	1	66	0	0	30	15	240
Mar.	133	0	60	1	1	25	17	237(4)
Apr.	173	0	79	1**	8	27	24	312(7)
May	143	1	64	0	4	25	21	258(4)
June	199	0	103	3	6	34	20	365(8)
July	245	1	90	7**	10**	54	31	438(12)
Aug.	155	2	93	1	12	30	28	321(5)
Sept.	169	0	96	4	7	53	27	356(5)
Oct.	186	2	110	6**	6	47	28	385(7)
Nov.	164	2	89	3	7***	25	31	321(3)

* Figures in parentheses refer to number of producing wells included in total which had previously been completed as dry holes.

(a) One-half mile to two miles from nearest production.

(b) Over two miles from nearest production.

** Includes one gas well.

*** Includes two gas wells.

Illinois Completions and Production

Since January 1, 1954

	Completions°	Producing Wells	Production (Thousands of barrels)1/ New Fields	Old Fields 2/	Total
1954					
January	319	196(19)a/	4,591	577	5,168
February	171	97(4)	4,401	564	4,965
March	172	93(8)	4,859	639	5,498
April	237	131(6)	4,780	631	5,411
May	282	153(3)	4,904	630	5,534
June	238	142(11)	5,045	672	5,717
July	331	195(11)	4,845	676	5,521
August	257	147(10)	4,738	669	5,407
September	291	182(15)	4,767	666	5,433
October	329	177(7)	5,353	669	6,022
November	289	176(8)	5,299	698	5,997
December	338	207(5)	5,548	719	6,267
	3,254	1,896(107)	59,130	7,810	66,940
1955					
January	303	174(2)	5,596	678	6,274
February	240	129	5,277	638	5,915
March	233	135(4)	6,011	738	6,749
April	305	181(7)	5,893	733	6,626
May	254	148(4)	6,236	742	6,978
June	357	205(8)	6,215	761	6,976
July	426	263(12)	6,106	805	6,911
August	316	170(5)	6,194	776	6,970
September	351	181(6)	6,111	810	6,921
October	378	200(7)	6,390*	790*	7,180**
November	318	176(3)	6,082*	800*	6,882**

* Estimated by Illinois State Geological Survey.

** Estimated by Illinois State Geological Survey from Oil and Gas Journal Report.

1/ Production figures based on Illinois Basin Scout Association's Pipe Line Production Report.

2/ Includes Devonian production at Sandoval and Bartelso.

o Includes only oil and gas producers and dry holes.

a/ Figures in parentheses refer to number of producing wells included in totals which had previously been completed as dry holes.

Wells in the New Pools*, November 29, 1955

County and Pool	Producing Wells	Abandoned Wells	Dry Holes	Drilling Wells	Locations
Bond: Dudleyville East	2	0	2	0	0
Old Ripley	46	0	14	2	0
Sorento	11	6	13	3	1
Stubblefield South	1	0	2	0	0
Woburn Consol.	89	14	33	5	0
Bond, Clinton: Beaver Creek	13	3	19	0	0
Bond, Montgomery: Panama	3	8	17	0	0
Christian: Assumption Consol.	156	16	23	0	0
Assumption South	1	2	4	0	0
Kincaid	1	0	0	0	0
Kincaid South	5	0	0	3	0
Mt. Auburn Consol.	85	2	23	0	0
Pana	4	0	0	0	0
Tovey	1	0	0	0	0
Christian, Sangamon: Edinburg West	26	2	19	4	0
Clark: Melrose	5	0	5	0	0
Melrose South	1	0	2	0	0
Oak Point	9	1	5	5	0
Oak Point West	1	0	0	1	0
Weaver	31	7	10	0	0
Westfield East	6	7	22	0	0
Clay: Bible Grove South	2	1	4	0	0
Clay City West	16	6	19	0	0
Flora South	3	1	8	0	0
Hord	9	0	10	0	0
Hord South	22	0	10	0	0
Ingraham	26	6	16	0	0
Iola Central	1	0	1	0	0
Iola South	12	3	10	0	0
Kenner	38	8	15	0	0
Kenner North	28	4	8	0	0
Kenner West	30	0	5	0	0
Louisville North	1	1	2	0	0
Noble West	1	0	2	0	0
Oskaloosa	36	0	11	0	0
Oskaloosa East	2	1	6	0	0
Oskaloosa South	3	0	6	0	0
Passport	44	14	21	0	0
Passport West	3	0	4	2	0
Riffle	4	1	5	0	0
Sailor Springs East	1	9	6	0	0
Sailor Springs North	1	2	3	0	0
Schnell South	2	1	3	0	0
Stanford South	14	6	12	0	0
Toliver East	5	0	8	0	0
Toliver South	1	0	0	0	0
Xenia	1	0	5	0	0
Xenia East	15	0	4	0	0

Wells in the New Pools*, November 29, 1955 (Continued)

County and Pool	Producing Wells	Abandoned Wells	Dry Holes	Drilling Wells	Locations
Clay, Effingham: Iola Consol.	188	41	76	1	0
Clay, Effingham, Jasper:					
Sailor Springs Consol.	688	123	294	4	0
Clay, Wayne, Richland, Jasper:					
Clay City Consol.	3099	977	1112	25	2
Clinton: Bartelso East	13	0	6	0	0
Bartelso South	2	1	3	0	0
Bartelso West	6	6	14	0	0
Boulder	40	7	20	0	0
Boulder East	1	0	0	0	0
Carlyle North	34	6	25	0	0
Centralia West	3	6	9	0	0
Frogtown North	31	3	14	0	0
Hoffman	17	33	15	0	0
Huey	4	3	6	0	0
Huey South	10	0	4	0	0
Keyesport	7	6	10	0	0
New Memphis	33	0	6	1	0
New Memphis North	4	0	1	0	0
Posey	1	1	8	0	0
Posey East	2	0	0	0	0
Sandoval West	1	0	4	0	0
Shattuc	25	3	24	0	0
Clinton, Bond: Beaver Creek South	26	17	36	5	0
Clinton, Marion: Centralia	450	545	85	0	0
Coles: Cooks Mills Consol.	12	4	17	7	0
Cooks Mills East	6	0	1	2	0
Mattoon	362	62	78	1	0
Westfield North	1	1	9	1	0
Crawford: New Hebron East	1	1	3	0	0
Cumberland: Hidalgo North	1	1	2	0	0
Cumberland, Effingham: Lillyville	8	0	8	0	0
Douglas: Murdock	1	0	1	0	0
Edgar: Dudley	64	12	48	0	0
Dudley West	1	0	2	0	0
Elbridge	27	11	9	0	0
Grandview	2	10	14	0	0
Redmon North	1	0	0	0	0
Edgar, Clark: Inclose	3	11	14	1	0
Edwards: Albion Central	2	0	0	0	0
Albion East	23	10	27	0	0
Bone Gap Consol.	34	23	28	1	0
Bone Gap East	1	1	6	0	0
Bone Gap West	1	0	0	0	0
Browns South	1	2	5	0	0
Ellery East	22	0	7	1	0
Ellery North	3	3	4	0	0
Ellery South	3	5	13	0	0
Mills Prairie North	2	0	1	0	0
Parkersburg South	6	2	11	0	0

Wells in the New Pools*, November 29, 1955 (Continued)

County and Pool	Producing Wells	Abandoned Wells	Dry Holes	Drilling Wells	Locations
Samsville North	10	6	12	0	0
Samsville Northwest	1	0	0	0	0
Samsville West	5	0	6	0	0
Edwards, Wabash: Browns	38	11	19	0	0
Edwards, Wayne: Ellery Consol.	155	18	79	1	0
Maple Grove Consol.	76	20	33	1	0
Edwards, White: Albion Consol.	362	52	158	2	0
Effingham: Bible Grove North	4	3	3	0	0
Eberle	5	1	5	0	0
Elliottstown East	1	0	3	0	0
Elliottstown North	2	0	4	0	0
Evers	3	1	7	0	0
Hill East	30	0	18	0	0
Mason	4	8	11	0	0
Mason North	8	2	3	0	0
Fayette: Laclede	2	2	3	0	0
Patoka West	14	3	10	0	0
St. James	140	52	25	0	0
St. Paul	14	4	7	0	0
Fayette, Effingham: Louden	1999	186	242	1	0
Franklin: Akin	13	2	13	2	0
Akin West	6	0	6	0	0
Benton	153	90	17	0	0
Benton North	49	6	24	1	0
Bessie	1	0	2	0	0
Christopher Consol.	15	1	1	0	0
Ewing	3	5	13	0	0
Sesser	27	9	17	0	0
Taylor Hill	2	1	4	0	0
Thompsonville East	6	0	7	0	0
Thompsonville North	50	21	43	0	0
Valier	1	0	1	0	0
West Frankfort	62	7	36	1	0
Whittington	29	2	29	0	0
Whittington South	10	0	4	0	0
Whittington West	2	11	5	0	0
Gallatin: Ab Lake	1	2	3	0	0
Ab Lake West	5	2	3	0	0
Elba	2	0	1	1	0
Inman East Consol.	299	30	74	2	0
Inman West Consol.	198	32	116	5	1
Junction	18	3	16	2	0
Junction East	2	0	3	0	0
Junction North	10	3	9	0	0
Omaha	46	9	37	1	0
Omaha East	2	0	2	0	0
Ridgway	2	1	8	0	0

Wells in the New Pools*, November 29, 1955 (Continued)

County and Pool	Producing Wells	Abandoned Wells	Dry Holes	Drilling Wells	Locations
Shawneetown	1	1	1	1	0
Shawneetown East	3	0	3	0	0
Shawneetown North	3	1	4	0	0
Gallatin, Saline: Omaha South	6	1	5	0	0
Hamilton: Aden South	17	2	11	0	0
Belle Prairie	10	2	14	0	0
Blairsville West	8	2	10	0	0
Bungay Consol.	161	32	79	2	0
Cantrell North	9	0	8	0	0
Dahlgren	2	41	15	0	0
Thackeray	54	5	27	0	0
Walpole	93	4	54	0	0
Walpole South	2	0	7	0	0
Hamilton, Saline, Franklin:					
Dale Consol.	891	209	312	15	1
Jackson: Elkville	1	0	4	0	0
Jasper: Bogota	7	1	6	0	0
Bogota South	17	6	11	0	0
Hunt City South	2	2	4	0	0
Newton	2	2	5	0	0
Ste. Marie	18	7	10	0	0
Ste. Marie West	4	0	6	0	0
Wakefield North	1	0	4	0	0
Willow Hill East	7	11	19	0	0
Jefferson: Belle Rive	3	2	6	0	0
Boyd	107	8	12	0	0
Coil West	8	8	6	0	0
Cravat	9	2	6	0	0
Divide	9	5	8	0	0
Divide East	33	8	22	0	0
Divide South	4	0	9	0	0
Divide West	50	8	13	0	0
Ina	1	2	4	0	0
Ina North	1	0	3	0	0
King	78	14	55	0	1
Lynchburg	2	0	6	0	0
Markham City	11	8	9	0	0
Markham City West	29	5	13	0	0
Mt. Vernon	4	5	13	0	0
Nason	1	0	3	0	0
Reservoir	7	3	11	0	0
Roaches	7	6	13	0	0
Roaches North	32	2	8	0	0
Waltonville	3	1	7	0	0
Williams Consol.	38	1	11	0	0
Woodlawn	124	65	39	0	0
Jefferson, Washington:					
Irvington East	19	0	12	1	0
Jefferson, Wayne: Markham City North	9	9	9	0	0

Wells in the New Pools*, November 29, 1955 (Continued)

County and Pool	Producing Wells	Abandoned Wells	Dry Wells	Drilling Wells	Locations
Lawrence: Beman	12	11	5	0	0
Beman East	3	2	3	0	0
Lawrence West	24	1	12	0	0
Ruark	18	10	42	0	0
Ruark West Consol.	45	5	31	0	0
Russellville (gas)	1	59	18	0	0
Russellville West	1	0	0	0	0
St. Francisville East	19	0	7	0	0
Sumner	1	1	8	0	0
Macon: Decatur	6	0	3	0	0
Harristown	1	0	1	0	0
Oakley	6	2	1	0	0
Macon, Christian: Blackland	13	2	10	0	0
Macoupin: Carlinville North	1	6	6	0	0
Plainview	1	0	5	0	0
Staunton	1	0	2	0	0
Staunton West	1	0	5	0	0
Madison: Livingston	39	10	107	0	0
Livingston East	1	0	4	0	0
Livingston South	33	2	68	1	0
Marine	134	12	28	0	0
St. Jacob	42	11	6	0	0
St. Jacob East	1	0	0	0	0
Marion: Alma	3	2	6	0	0
Exchange	1	0	5	0	0
Exchange East	11	0	4	1	0
Iuka	35	2	14	1	0
Iuka West	1	0	0	0	0
Junction City South	1	0	5	0	0
Kinmundy	2	0	10	0	0
Miletus	12	3	6	0	0
Odin	28	1	11	0	0
Patoka	81	89	34	0	0
Patoka East	55	9	10	0	0
Patoka South	26	1	3	0	0
Raccoon Lake	46	1	17	0	0
Tonti	79	16	17	0	0
Wamac East	4	0	10	0	0
Marion, Clinton: Fairman	25	16	23	0	0
Marion, Jefferson: Salem Consol.	2237	511	151	1	0
Montgomery: Mt. Olive	2	5	8	0	0
Raymond	2	8	25	0	0
Raymond East	5	0	6	0	0
Morgan: Prentice	6	0	0	0	0
Waverly (gas)	8	0	6	0	0
Moultrie: Gays	4	1	2	0	0
Perry: Tamaroa	13	3	12	0	0

Wells in the New Pools*, November 29, 1955 (Continued)

County and Pool	Producing Wells	Abandoned Wells	Dry Holes	Drilling Wells	Locations
Pike: Fishhook	5	0	0	0	0
Randolph: Baldwin	2	0	1	0	0
Tilden	23	0	8	0	0
Richland: Amity	1	3	6	1	0
Calhoun East	5	0	9	0	0
Calhoun North	1	1	3	0	0
Olney Consol.	44	46	48	0	0
Olney South	32	5	17	0	0
Ritter	2	2	9	0	0
Ritter North	1	1	3	0	0
Schnell	2	2	7	0	0
Seminary	6	2	6	0	0
Stringtown	28	4	18	0	0
Wakefield South	1	0	0	0	0
Richland, Clay: Passport South	4	1	10	0	0
Richland, Edwards: Parkersburg Con.	163	110	111	0	0
Parkersburg West	6	4	11	0	0
Richland, Jasper: Dundas East	54	6	42	0	0
Richland, Wayne: Calhoun Consol.	73	27	47	0	0
St. Clair: Freeburg South	1	0	0	1	0
Saline: Cottage Grove	1	0	1	0	0
Eldorado Consol.	213	2	68	0	1
Eldorado East	19	1	11	0	0
Eldorado West	1	0	0	0	0
Francis Mills	1	0	5	0	0
Harco	1	0	1	0	0
Harco East	2	0	0	1	0
Harrisburg	9	0	13	1	0
Long Branch South	1	0	2	0	0
Mitchellsville	2	0	3	0	0
Omaha West	5	1	5	0	0
Raleigh	36	0	8	0	0
Raleigh South	5	0	6	1	0
Roland West	1	0	5	0	0
Saline, Hamilton: Long Branch	5	2	18	0	0
Sangamon: Glenarm	1	0	0	0	0
New City	3	0	3	0	0
Roby	1	1	2	0	0
Shelby: Clarksburg	1	1	4	0	0
Lakewood	11	1	9	0	0
Shelbyville	1	4	6	0	0
Stewardson	5	1	1	0	0
Wabash: Bellmont	3	1	5	0	0
Browns East	42	10	17	0	0
Friendsville Central	2	3	3	0	0
Friendsville North	6	7	22	0	0
Gards Point	1	0	6	0	0
Gards Point North	1	0	4	0	0
Keensburg South	17	1	27	0	0

Wells in the New Pools*, November 29, 1955 (Continued)

County and Pool	Producing Wells	Abandoned Wells	Dry Holes	Drilling Wells	Locations
Lancaster Central	5	9	6	0	0
Lancaster East	4	0	12	0	0
Lancaster South	11	2	14	0	0
Lexington	7	4	12	0	0
Lexington North	1	1	3	0	0
Mt. Carmel	310	126	93	1	0
Rochester	26	10	21	0	0
Wabash, Edwards: Berryville Cons.	7	11	21	0	0
Wabash, Lawrence: Lancaster	58	42	30	0	0
Washington: Ashley	7	0	5	1	0
Beaucoup	14	0	2	0	0
Beaucoup South	19	2	12	0	0
Cordes	20	52	14	0	0
Dubois	49	18	34	8	0
Dubois Central	3	0	0	0	0
Elkton	2	0	1	0	0
Hoyleton West	1	0	0	0	0
Irvington	97	21	27	1	0
Irvington North	24	0	7	1	0
McKinley	1	18	13	0	0
Okawville	3	0	5	0	0
Okawville North	1	0	1	0	0
Posen	4	0	4	0	0
Posen North	1	0	1	0	0
Richview	3	0	6	0	0
Wayne: Barnhill	70	48	41	2	0
Coil	12	5	14	0	0
Covington South	3	5	7	0	0
Goldengate East	1	0	0	0	0
Goldengate North Consol.	22	5	20	0	0
Half Moon	35	4	15	2	1
Johnsonville Consol.	333	68	89	1	0
Johnsonville North	3	0	8	0	0
Johnsonville South	24	8	16	0	0
Johnsonville West	19	8	21	1	0
Keenville	47	6	21	0	0
Keenville East	3	0	3	0	0
Locust Grove	6	0	10	0	0
Locust Grove South	1	0	0	0	0
Mayberry	2	5	9	0	0
Mt. Erie North	6	5	13	0	0
Orchardville	8	0	5	0	0
Rinard North	9	1	10	0	0
Zenith	1	1	6	0	0
Zenith North	13	0	7	0	0
Zenith South	7	7	8	0	0
Wayne, Hamilton: Alen Consol.	60	18	26	0	0

Wells in the New Pools*, November 29, 1955 (Continued)

County and Pool	Producing Wells	Abandoned Wells	Dry Holes	Drilling Wells	Locations
Wayne, White: Goldengate Consol.	164	38	88	0	0
White: Black River	1	0	1	0	0
Burnt Prairie South	3	0	2	0	0
Carmi	4	4	15	0	0
Carmi North	4	2	9	0	0
Centerville	7	3	14	0	0
Centerville East	108	11	37	0	0
Concord Consol.	106	15	35	0	0
Concord East Consol	14	4	16	2	0
Enfield	15	2	9	0	0
Epworth Consol	62	5	42	0	0
Maunie East	3	1	1	1	0
Maunie North Consol	127	14	47	6	0
Maunie South	110	24	42	3	0
New Harmony South (Ind.)	6	0	3	0	0
New Haven Consol	29	2	9	0	0
Phillipstown South	2	0	4	0	0
Storms Consol.	177	55	50	0	0
Sumpter	9	1	14	0	0
Sumpter East	28	1	14	0	0
Sumpter North	9	0	8	3	0
Sumpter South	9	0	14	0	0
Sumpter West	1	0	2	0	0
Trumbull	24	10	31	0	0
Trumbull West	1	0	2	0	0
White, Edwards: Phillipstown Cons.	336	79	168	5	0
White, Gallatin: Herald Consol.	373	68	219	7	0
Roland Consol.	661	125	226	6	0
White, Hamilton, Wayne:					
Mill Shoals	172	44	66	3	0
White, Wabash, Edwards:					
New Harmony Consol	1639	436	530	5	0
Williamson: Marion	1	0	0	0	0
	21,486	5,667	8,346	182	8

* Fields discovered since January 1, 1937, with the exception of those which have been abandoned.

Degree Days and Refined Petroleum Product Stocks[a]

End of Month		Degree Days[b] Illinois Cities			Central Refining District Stocks[c]			
		Cairo	Chicago Airport	Springfield Airport	Gasoline	Kerosene	Distillate	Residual
Jan.	1949	742	1,134	1,105	26,315	3,519	9,730	5,241
Jan.	1950	628	1,095	1,004	26,073	3,173	7,900	3,172
Jan.	1951	837	1,283	1,142	27,560	3,545	8,035	3,286
Jan.	1952	710	1,163	1,071	32,639	4,200	12,264	5,287
Jan.	1953	735	1,098	1,024	32,531	5,411	13,237	4,664
Jan.	1954	865	1,149	1,085	36,472	5,500	13,265	4,221
Feb.	1954	495	761	715	39,997	4,629	11,591	4,699
Mar.	1954	531	922	836	41,275	3,542	8,930	4,308
Apr.	1954	100	354	255	39,907	4,092	9,557	4,213
May	1954	103	275	219	39,366	5,060	13,013	4,265
June	1954	2	34	26	36,844	6,139	16,056	4,417
July	1954	0	0	0	35,650	7,638	20,473	4,746
Aug.	1954	0	0	3	34,605	8,764	23,409	4,510
Sept.	1954	3	31	33	33,232	9,270	25,439	4,448
Oct.	1954	210	329	332	33,221	9,615	27,050	4,653
Nov.	1954	466	666	658	31,012	8,807	25,152	4,199
Dec.	1954	768	1,020	967	33,470	7,296	19,132	3,660
Jan.	1955	838	1,238	1,143	37,115	5,925	15,350	3,371
Feb.	1955	681	1,007	933	39,949	4,481	10,718	2,964
Mar.	1955	492	854	762	39,785	3,885	9,554	3,127
Apr.	1955	73	239	167	37,146	4,577	11,572	3,407
May	1955	2	112	75	34,809	5,974	15,812	3,852
June	1955	9	47	35	33,073	6,911	19,077	4,451
July	1955	0	0	0	33,659	8,240	23,575	5,111
Aug.	1955	0	0	0	31,425	9,202	26,417	4,726
Sept.[d]	1955	0	43*	35	30,373	9,428	28,295	4,810
Oct.[e]	1955	186	301	310	30,843	9,182	29,677	5,147
Nov.[f]	1955	-	-	-	30,797	8,723	29,298	5,055

a Degree days, U.S. Weather Bureau; Stocks based on U.S. Bureau of Mines figures in thousands of barrels.

b Degree days are the number of degrees of temperature that the average temperature for each day falls below 65° F.

c Includes states of Illinois, Indiana, Kentucky, Michigan, Minnesota, W. Ohio, and Wisconsin.

d Degree days through September: Stocks as of September 30.

e Degree days through October: Stocks as of October 28.

f Degree days not available: Stocks as of November 11.

* Revised figure.

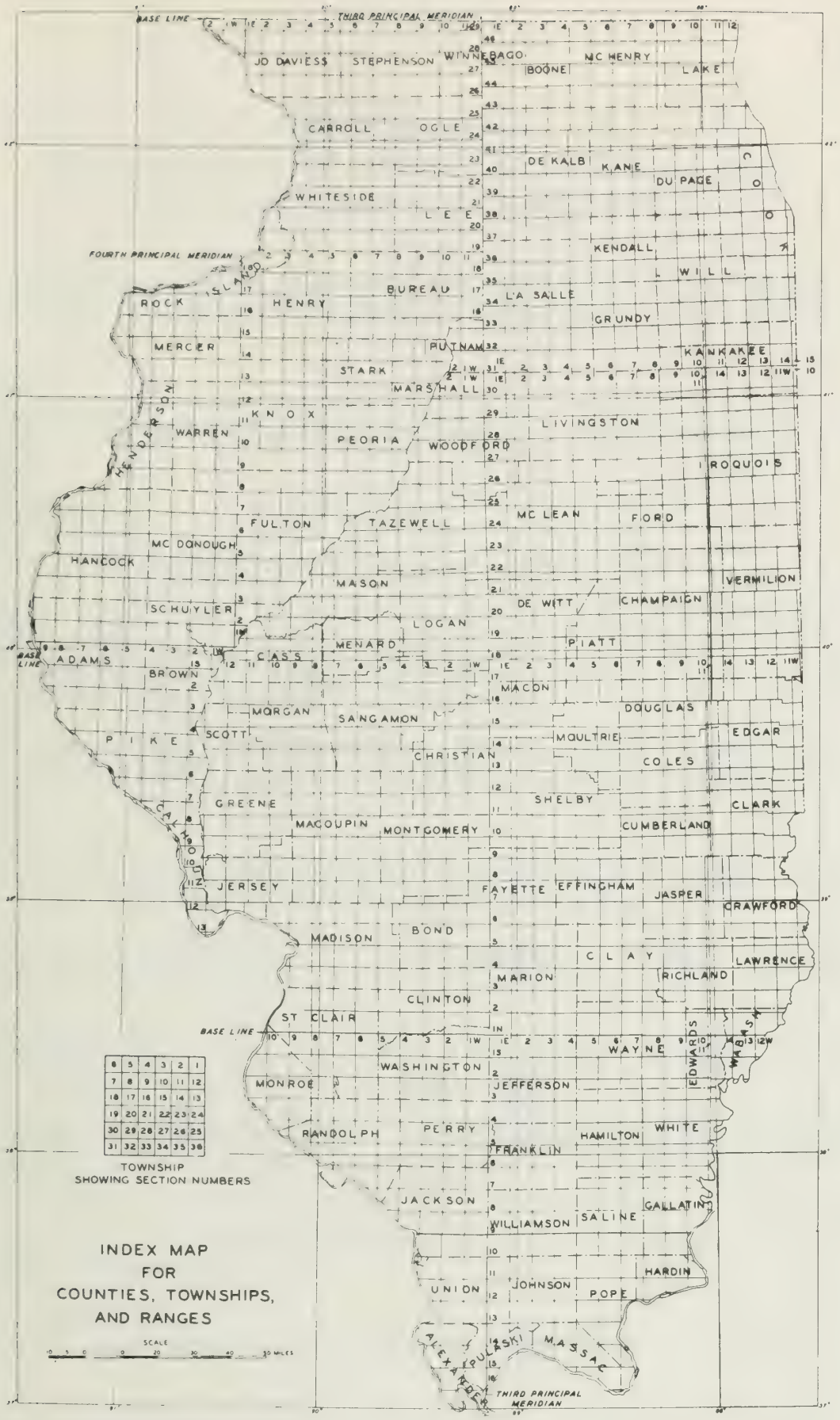
THIRD PRINCIPAL MERIDIAN
BASE LINE
FOURTH PRINCIPAL MERIDIAN
JO DAVIESS
STEPHENSON
WINNEBAGO
BOONE
MC HENRY
LAKE
CARROLL
OGLE
DE KALB
KANE
DU PAGE
WHITESIDE
LEE
KENDALL
WILL
ROCK ISLAND
HENRY
BUREAU
LA SALLE
GRUNDY
MERCER
PUTNAM
KANKAKEE
STARK
MARSHALL
KNOX
WARREN
HENDERSON
PEORIA
WOODFORD
LIVINGSTON
IROQUOIS
FULTON
TAZEWELL
MC LEAN
FORD
MC DONOUGH
HANCOCK
MASON
VERMILION
SCHUYLER
DE WITT
CHAMPAIGN
LOGAN
MENARD
PIATT
ADAMS
CASS
BROWN
MACON
MORGAN
SANGAMON
DOUGLAS
PIKE
SCOTT
MOULTRIE
EDGAR
CHRISTIAN
COLES
GREENE
SHELBY
CLARK
MACOUPIN
MONTGOMERY
CUMBERLAND
CALHOUN
JERSEY
FAYETTE
EFFINGHAM
JASPER
CRAWFORD
MADISON
BOND
CLAY
LAWRENCE
MARION
RICHLAND
CLINTON
ST CLAIR
WAYNE
EDWARDS
WABASH
WASHINGTON
MONROE
JEFFERSON
RANDOLPH
PERRY
HAMILTON
WHITE
FRANKLIN
JACKSON
GALLATIN
WILLIAMSON
SALINE
HARDIN
UNION
JOHNSON
POPE
ALEXANDER
PULASKI
MASSAC
TOWNSHIP
SHOWING SECTION NUMBERS
INDEX MAP
FOR
COUNTIES, TOWNSHIPS,
AND RANGES
SCALE
MILES

DRILLING BY COUNTIES

WELLS COMPLETED BETWEEN NOVEMBER 2 AND NOVEMBER 29, 1955, AND WILDCAT WELLS DRILLING ON NOVEMBER 29

(Abbreviations used in this report will be found on the last page.)
(Errata, old wells deepened, reconditioned old wells follow list of drilling wells.)

ADAMS COUNTY

3S, 5W, Beverly Twp.
36, SW NE NE. Welby Walden #1 Kennedy. Gas Well (CDU)* 11-29-55 WN (Fishhook Pool).

ALEXANDER COUNTY

15S, 3W,
4, SE SW SE. M. Vaughn #1 F. Wehmeyer. LOC 11-29-55 WF**

BOND COUNTY

4N, 2W, Tamalco Twp.
11, 515' from S. line, 366' from E. line, SE. E. E. Goad #2 Fox. D&A 11-15-55 TD 1257' Bethel ss., top 1238' Spd. 11-8-55 WF.

19, 990' from N. line, 330' from W. line, NW. W. Loar #1 V. Harnetiaux. D&A 11-15-55 TD 1138' Bethel ss., top 1117' Spd. 11-2-55 Beaver Creek North Pool.

4N, 3W, Mills Twp.
1, NW NW NW. T. M. Conrey #1 Buchmiller. D&A 11-15-55 TD 2490' Silurian ls., top 2470' Spd. 10-26-55 WN*** (Dudleyville East Pool).

33, N½ SW NW. J. C. Nickerson #3 Utlaut. D&A 11-8-55 TD 1076' Bethel ss., top 1069' Spd. 10-29-55 WF.

5N, 4W, Old Ripley Twp.
21, NE SW SE. Neary & Cahill #1 B. Brown. D&A 11-8-55 TD 1010' Ste. Genevieve ls., top 1008' Spd. 10-9-55 Old Ripley Pool.

22, NW SW SW. A. Wilson #4 Zobrist. Comp. 11-29-55 IP 10 BOP after fracture treatment TD 965' PB 594' Pennsylvanian ss., top 583' Spd. 10-4-55 Old Ripley Pool.

23, NE NW NE. L. M. Edwards #1 C. Clodfelty. Drlg. 105' 11-29-55 Spd. 11-25-55 WN (Old Ripley Pool).

5N, 5W, Old Ripley Twp.
1, SW NE NW. G. T. Loper #2 W. Gruner. LOC 11-29-55 WF.

* Completion data unreported; will be given when available; not included in total completions for month.
** Wildcat far - more than 2 miles from production.
*** Wildcat near - from ½ to 2 miles from production.

BOND COUNTY (Continued)

6N, 2W, Mulberry Grove Twp.

21, NE SW SE. F. E. Thompson #1 Diamond Mrs. Comp. 11-29-55 IP 255 BOP & F TD 3215' PB 2275' Devonian ss., top 2253' Spd. 10-13-55 Acidized 500 gals. Woburn Cons. Pool.

6N, 3W, LaGrange Twp.

22, 390' from N. line, 330' from W. line, NW SE. Shaw-Stegall-Unger #1 G. Farris. Tstg. 11-29-55 Spd. 11-16-55 WN (Ayres Gas Pool).

6N, 4W, Shoal Creek Twp.

8, SE SE SE. J. Simpkins #1 Macamon Coal Co. D&A 11-29-55 TD 1945' Devonian ls., top 1903' Spd. 11-19-55 Sorento Pool.

16, SE NW NW. Simpkins-Neary & Cahill #1 Burkhardt-Robey Comm. Comp. 11-29-55 IP 740 BOP & F TD 1869' Lingle ss., top 1867' Spd. 11-10-55 Sorento Pool.

16, 330' from N. line, 380' from W. line, SW NW. J. Simpkins #4 Burkhardt. Comp. 11-15-55 IP 360 BOP TD 1841' Lingle ss., top 1840' Spd. 10-24-55 Sorento Pool.

16, 330' from N. line, 447' from W. line, NW NE. Neary & Cahill #1 H. Finke "B". D&A 11-15-55 TD 1854' Devonian ls., top 1803' Spd. 10-12-55 Sorento Pool.

16, SW SE NW. Neary & Cahill #3 H. Finke. Comp. 11-15-55 IP 720 BOP & F TD 1844' Lingle ss., top 1834' Spd. 10-22-55 Sorento Pool.

16, 400' from N. line, 330' from E. line, NW NE SW. H. R. Weder #1 H. Finke. D&A 11-8-55 TD 1900' Devonian ls., top 1838' Spd. 10-19-55 Sorento Pool.

16, 330' from N. line, 455' from W. line, NE NW. Neary & Cahill #2 Roby-Griffith. Comp. 11-22-55 IP 580 BOP & F TD 1865' Lingle ss., top 1854' Spd. 10-19-55 Sorento Pool.

17, SE SE NE. J. Simpkins #5 Burkhardt. D&A 11-8-55 TD 1868' Devonian ls., top 1812' Spd. 10-18-55 Sorento Pool.

17, SE SW SE. Reiss & Coslet #1 Reed. D&A 11-15-55 TD 1941' Devonian ls., top 1895' Spd. 11-4-55 WN (Sorento Pool).

7N, 2W, Mulberry Grove Twp.

27, SE SW NW. Hoiles Pet. #1 Folkers-Nosse. Tstg. 11-29-55 Spd. 11-2-55 WN (Woburn Cons. Pool).

33, 330' from S. line, 390' from E. line, NE. R. H. Troop #1-A Hartman Comm. Comp. 11-22-55 IP 60 BOP TD 2268' PB 2264' Devonian ss., top 2248' Spd. 10-14-55 Woburn Cons. Pool.

CHRISTIAN COUNTY

12N, 2W, Johnson Twp.

3, NE NE SE. L. A. McElmurray #1 D. Frisina. Drlg. 1874' 11-29-55 Spd. 11-18-55 WF.

CHRISTIAN COUNTY (Continued)

12N, 3W, Bear Creek Twp.

21, NW NW NW. Price-Dunbar #1 C. Huddleston. D&A 11-29-55 TD 2110' Devonian ls., top 2040' Spd. 11-17-55 WF.

13N, 2W, Taylorville Twp.

6, 1650' from S. line, 330' from W. line, NW. H. C. Herring #1 D. Frisina. D&A 11-15-55 TD 2004' Devonian ls., top 1956' Spd. 11-6-55 WF.

13N, 3W, South Fork Twp.

6, 353' from N. line, 260' from W. line, NW SE. Pollack & Pollack #1 Strawkas. Comp. 11-22-55 IP 105 BOP TD 1881' PB 1870' Silurian ls., top 1851' Spd. 9-28-55 DISCOVERY WELL OF TOVEY POOL.

9, 330' from N. line, 390' from E. line, NW SE. V. S. & S. Drlg. Co., Inc. #2 Davis Hrs. MIRT 11-29-55 WN (Kincaid South Pool).

15, NE NW NW. J. F. Hinkle #2 Hinkle. Comp. 11-15-55 IP 148 BOP TD 1838' Devonian ss., top 1818' Spd. 10-26-55 Kincaid South Pool.

15, SW NW NW. J. F. Hinkle #3 Blackstock. Comp. 11-29-55 IP 268 BOP after fracture treatment TD 1826' Hardin ss., top 1813' Spd. 11-9-55 Kincaid South Pool.

16, NE NE NE. Louis Nonneman #1 Blackstock Est. Comp. 11-29-55 IP 1220 BOF TD 1832' Hardin ss., top 1817' Spd. 11-1-55 Kincaid South Pool.

16, NE SW NE. M. R. Rhoads #1 Blackstock. Comp. 11-15-55 IP 820 BOF TD 1833' Devonian ss., top 1816' Spd. 10-27-55 Kincaid South Pool.

14N, 3W, Buckhart Twp.

21, SW SW SE. J. W. Miloncus #1 Truax. D&A 11-22-55 TD 1734' Silurian ls., top 1697' Spd. 11-9-55 WN (Edinburg West Pool).

26, NW SE SW. L. G. Ewart #1 N. C. Davis. POP 11-29-55 Spd. 11-2-55 WF.

26, SW SE SE. Keystone Oil Co. #1 L. M. Beck. D&A 11-29-55 TD 2000' Silurian ls., top 1898' Spd. 11-16-55 WF.

14N, 3W, South Fork Twp.

31, SW NW SE. Atlas Drlg. Co. #1 Cavanaugh Trust. LOC 11-29-55 WN (Edinburg West Pool).

14N, 3W, Buckhart Twp.

36, SW SE SE. M. Schwartz #1 W. D. Smith. D&A (SO) 11-15-55 TD 1971' Devonian ls., top 1934' Spd. 11-3-55 WF.

CLARK COUNTY

9N, 14W, Johnson Twp.

11, NW SE NE. Claypool Drlg. Co. #4 W. Davidson. D&A (CDU) 11-29-55 Spd. 9-14-55 Johnson North Pool.

19, NW SW SW. Partlow & Cochonour #1 Frank Partlow. Comp. 11-15-55 IP 33 BOP & 65 BW after fracture treatment TD 1247' PB 1206' Aux Vases ss., top 1192' Spd. 10-15-55 DISCOVERY WELL OF OAK POINT WEST POOL.

CLARK COUNTY (Continued)

9N, 14W, Johnson Twp.

31, NW NW SE. D. B. Lesh #1 Finney. Comp. 11-29-55 IP 150 BOP after fracture treatment TD 1222' PB 1200' Aux Vases ss., top 1186' Spd. 11-3-55 Oak Point Pool.

31, NE NW SE. D. B. Lesh #2 Finney. Comp. 11-29-55 IP 200 BOP & F after fracture treatment TD 1210' Aux Vases ss., top 1178' Spd. 11-8-55 Oak Point Pool.

31, NW NE SE. D. B. Lesh #3 Finney. Comp. 11-29-55 IP 200 BOP & F after fracture treatment TD 1209' PB 1200' Aux Vases ss., top 1178' Spd. 11-10-55 Oak Point Pool.

31, NE NE SE. D. B. Lesh #4 Finney. Comp. 11-29-55 IP 200 BOP & F after fracture treatment TD 1210' PB 1200' Aux Vases ss., top 1176' Spd. 11-12-55 Oak Point Pool.

31, SW SW NE. M. & E. Drlg. Co. #1 Ward. Comp. 11-29-55 IP 56 BOP & 2 BW after fracture treatment TD 1202' Aux Vases ss., top 1192' Spd. 10-14-55 Oak Point Pool.

31, NW SW SE. J. H. Schultz #1 Allan. D&A 11-8-55 TD 1279' Ste. Genevieve ls., top 1240' Spd. 11-2-55 Oak Point Pool.

32, NW SW SW. Partlow & Cochonour & C. A. Williams #1 G. Orndorff. D&A 11-29-55 TD 1245' Ste. Genevieve ls., top 1188' Spd. 11-22-55 Oak Point Pool.

10N, 13W, Martinsville Twp.

31, 660' from S. line, 990' from W. line, SW. R. H. Hays - V. Smith #1 G. & J. Fain. Comp. 11-15-55 IP 2 BOP & 6 BW TD 350' Pennsylvanian ss., top 324' Spd. 10-3-55 Shot 35 qts. Martinsville Pool.

31, 633' from S. line, 330' from E. line, SE SW. O. Carver #3 McNurlan. Comp. 11-22-55 IP 3 BOP TD 484' Pennsylvanian ss., top 471' Spd. 11-2-55 Shot 35 qts. Martinsville Pool.

CLAY COUNTY

3N, 7E, Stanford Twp.

5, SW SE SE. Henson Drlg. Co. #4 H. W. Cannon. Comp. 11-22-55 IP 100 BOP after fracture treatment TD 2964' Aux Vases ss., top 2892' Spd. 10-27-55 Sailor Springs Cons. Pool.

5, SW SE SW. Lohmann & Johnson #2 Coggin. D&A 11-15-55 TD 3080' Aux Vases ss., top 2891' Spd. 11-5-55 Sailor Springs Cons. Pool.

18, NW NW SE, Frac. Breuer-Robison #1 Chandler. Comp. 11-8-55 IP 60 BOP & 17 BW after fracture treatment TD 2994' Bethel ss., Aux Vases ss., & McClosky ls. Spd. 10-4-55 Acidized 1000 gals. Sailor Springs Cons. Pool.

18, 330' from N. line, 330' from W. line, SW, Frac. Breuer & Robison #1 Chandler "A". Comp. 11-15-55 IP 40 BOP & 25 BW after fracture treatment TD 2990' Aux Vases ss. & McClosky ls. Spd. 10-15-55 Acidized 3000 gals. Sailor Springs Cons. Pool.

CLAY COUNTY (Continued)

3N, 7E, Stanford Twp.

18, SE NW NE. Breuer & Robison #1 Hoard Comm. Comp. 11-22-55. IP 80 BOP after fracture treatment TD 2990' PB 2968' Cypress & Aux Vases ss. Spd. 10-27-55 Sailor Springs Cons. Pool.

18, SE SW NE. Breuer & Robison #2 Hoard. Comp. 11-8-55 IP 80 BOP after fracture treatment TD 2889' Bethel & Aux Vases ss. Spd. 9-24-55 Sailor Springs Cons. Pool.

3N, 8E, Clay City Twp.

9, NE SW NE. Atkins & Hale #1 G. W. Miller. D&A 11-29-55 TD 3052' Ste. Genevieve ls., top 2984' Spd. 11-8-55 WN (Clay City Cons. Pool).

10, NW NW NE. Lafayette Oil Co. #1 Daubs. Drlg. 3000' 11-29-55 Spd. 10-21-55 WN (Noble West Pool).

17, N½ NE SW. National Assoc. Pet. Co. #3 H. Blair. Comp. 11-29-55 IP 17 BOP TD 3065' PB 2965' Aux Vases ss., top 2914' Spd. 10-13-55 Acidized 13,000 gals. Clay City Cons. Pool.

4N, 5E, Oskaloosa Twp.

11, SE NW NE. F. M. Pierce #1 Coleman. D&A 11-8-55 TD 2587' Ste. Genevieve ls., top 2554' Spd. 10-13-55 Iola South Pool.

26, SE SE SE. W. R. Wight #1 D. M. Heckman. D&A 11-29-55 TD 2851' Ste. Genevieve ls., top 2735' Spd. 11-18-55 WN (Oskaloosa Pool).

4N, 6E, Louisville Twp.

10, SW SE NE. Little Wabash Drlg. Co. #1 L. S. Tolliver. D&A 11-22-55 TD 2790' Aux Vases ss., top 2766' Spd. 11-8-55 Louisville North Pool.

12, NW NW NE. J. Zink #1 N. Bailey. Drlg. 3011' 11-29-55 Spd. 11-11-55 WN (Toliver South Pool).

4N, 8E, Pixley Twp.

17, SE SW SW. D. Runyon #1 J. Coggan. Comp. 11-22-55 IP 104 BOP TD 3001' McClosky ls., top 2994' Spd. 10-25-55 Sailor Springs North Pool.

17, SE NW SW. Don Slape Drlg. Co. #1 C. R. Kesterson et al. D&A (CDU) 11-29-55 Spd. 11-4-55 Sailor Springs North Pool.

22, NE NW NW. Don Slape Drlg. Co. #1 Densmore "A". D&A (CDU) 11-29-55 Spd. 10-25-55 Passport West Pool.

28, SE SW NE. Skiles Oil Corp. #1 J. Laughton. D&A 11-15-55 TD 3155' Ste. Genevieve ls., top 2997' Spd. 11-2-55 Sailor Springs East Pool.

34, NW NE NW. P. Fulk #1 R. Osborn. D&A 11-8-55 TD 3085' Ste. Genevieve ls., top 3002' Spd. 10-21-55 Sailor Springs East Pool.

36, NW NW SE. Aurora Gasoline Co. #1 Kimpling. Tstg. 11-29-55 Spd. 11-1-55 WF.

CLAY COUNTY (Continued)

5N, 5E, Larkinsburg Twp.

12, SW SW SE. A. A. Richey #1 Logan. D&A (SO) 11-15-55 TD 2457' Ste. Genevieve ls., top 2422' Spd. 9-25-55 Acidized 2000 gals. Iola Cons. Pool.

5N, 6E, Blair Twp.

3, SW NW NE. R. W. Kuzmich #1 H. Lewis "B". D&A 11-22-55 TD 2628' Aux Vases ss., top 2666' Spd. 10-24-55 WN (Sailor Springs Cons. Pool).

25, SE NW NE. Texas Co. #1 I. Willison. Comp. 11-8-55 IP 6 BOP & 13 BW after fracture treatment TD 2965' PB 2540' Cypress ss., top 2512' Spd. 10-5-55 EXTENSION TO TOLIVER EAST POOL. NEW PAY IN POOL.

5N, 7E, Bible Grove Twp.

15, NW SW SE. McCollum & Kincaid #2 G. Lewis. Comp. 11-8-55 IP 118 BOP & 15 BW TD 2529' PB 2528' Cypress ss., top 2506' Spd. 9-3-55 Sailor Springs Cons. Pool.

15, NE NW SE. McCollum & Kincaid #3 H. D. Lewis. Comp. 11-8-55 IP 160 BOP TD 2518' Cypress ss., top 2500' Spd. 10-14-55 Shot 61 qts. Sailor Springs Cons. Pool.

18, NE SW NE. Shulman Bros. #2 Berthold. Comp. 11-8-55 IP 25 BOP & 35 BW after fracture treatment TD 2820' PB 2750' Aux Vases ss., top 2721' Spd. 9-20-55 Sailor Springs Cons. Pool.

CLINTON COUNTY

1N, 2W, Lake Twp.

12, SW NE NW. A. & A. Drlg. Co. #1 L. Eikhaff. D&A 11-29-55 TD 1360' Bethel ss., top 1349' Spd. 11-15-55 WN (Hoffman Pool).

22, SE NE NW. M. Mazzarino #1 M. Bassen. D&A 11-29-55 TD 1307' Bethel ss., top 1295' Spd. 11-17-55 WN (Posey East Pool).

1N, 3W, Santa Fe Twp.

5, SE SE NW. T. R. Kerwin #1 E. Becker. D&A 11-29-55 TD 1040' Cypress ss., top 1023' Spd. 11-8-55 Bartelso Pool.

1N, 4W, Germantown Twp.

30, NW SW NW. Texas Co. #1 B. B. Spihlmann. D&A 11-15-55 after fracture treatment TD 2310' Silurian ls., top 2181' Spd. 10-18-55 Acidized 2000 gals. WF.

1N, 5W, Brookside Twp.

17, NW SE NE. Texas Co. #1 A. J. Winkler. D&A 11-22-55 TD 2200' Silurian ls., top 2032' Spd. 11-5-55 WN (New Memphis North Pool).

2N, 1W, Meridian Twp.

9, SW SE NE. R. C. Lowry #1 D. M. Just et al. D&A 11-8-55 TD 1448' Bethel ss., top 1440' Spd. 11-2-55 WF.

2N, 3W, Wade Twp.

6, 370' from N. line, 330' from W. line, NE NE. March Drlg. Co. #3 Schroeder. Comp. 11-22-55 IP 60 BOP TD 2247' Silurian ls., top 2243' Spd. 10-6-55 Frogtown North Pool.

CLINTON COUNTY (Continued)

2N, 3W, Wade Twp.

31, NW NW NE. G. Miller, Inc. #1 J. Schulte. D&A 11-15-55 TD 2486' Devonian ls., top 2398' Spd. 10-29-55 WF.

2N, 4W, Breese Twp.

12, 925' from S. line, 330' from W. line, SW. G. Miller, Inc. #1 Raterman-Otke Comm. D&A 11-22-55 TD 2392' Devonian ls., top 2293' Spd. 11-9-55 WN (Frogtown Pool).

3N, 1W, East Fork Twp.

27, S½ NW SE. Hamil Oil Co. #1 Wortman. Comp. 11-15-55 IP 260 BOF TD 2856' Devonian ls., top 2781' Spd. 10-22-55 DISCOVERY WELL OF BOULDER EAST POOL.

3N, 2W, Irishtown Twp.

5, NW NW NW. E. J. Goldschmidt #1 M. Laws. Comp. 11-15-55 IP 1,730,000 cu. ft. gas flow. TD 1029' Cypress ss., top 1005' Spd. 10-23-55 Beaver Creek South Pool.

27, NW SE NE. Texas Co. #1 E. S. Wright. LOC 11-29-55 WN (Boulder Pool).

3N, 3W, Wheatfield Twp.

31, SW SW SW. W. C. McBride, Inc. #3 Schroeder. Comp. 11-22-55 IP 150 BOP after fracture treatment TD 2245' Devonian ls., top 2164' Spd. 10-17-55 Acidized 250 gals. Frogtown North Pool.

COLES COUNTY

14N, 7E, North Okaw Twp.

23, SE NW SE. M. H. Richardson #1 Coombs Est. Comp. 11-8-55 IP 24,000,000 cu. ft. gas flow. TD 1819' PB 1630' Cypress ss., top 1578' Spd. 8-25-55 Cooks Mills North Pool.

23, SE NE NE. Richardson & Stone #1 Coombs Est. "B". D&A (CDU) 11-29-55 Spd. 11-16-55 Cooks Mills Cons. Pool.

26, NW SW SW. M. H. Richardson #3 K. Hall. D&A 11-29-55 TD 1836' Ste. Genevieve ls., top 1791' Spd. 11-2-55 Cooks Mills Cons. Pool.

26, SW NE SW. M. H. Richardson #1 J. A. Young. D&A (SO)11-8-55 after fracture treatment TD 1861' PB 1827' Ste. Genevieve ls., top 1777' Spd. 9-24-55 Cooks Mills Cons. Pool.

27, SW SE SE. E. V. Richardson #2 Williams-Young Comm. Comp. 11-22-55 IP 268 BOP after fracture treatment TD 1827' PB 1824' Rosiclare ss., top 1802' Spd. 11-2-55 Cooks Mills Cons. Pool.

27, SE SW SW. A. Valter #1 Schrock-Fleming. D&A 11-22-55 TD 1890' Ste. Genevieve ls., top 1809' Spd. 11-10-55 Cooks Mills Cons. Pool.

34, NE NE NW. Rappe & Vest #1 Van Middlesworth. Comp. 11-22-55 IP 256 BOP & 62 BW after fracture treatment TD 1844' PB 1832' Rosiclare ls., top 1820' Spd. 11-2-55 Cooks Mills Cons. Pool.

COLES COUNTY (Continued)

14N, 7E, North Okaw Twp.

35, NW NW NE. K. A. James #1 G. Moore. D&A 11-15-55 TD 1840' Ste. Genevieve ls., top 1773' Spd. 10-15-55 Cooks Mills Cons. Pool.

35, SW NE NW. M. H. Richardson #1 A. Beckman "B". Comp. 11-22-55 IP 70 BOP after fracture treatment TD 1811' Rosiclare ss., top 1797' Spd. 10-25-55 Cooks Mills Cons. Pool.

14N, 8E, Humboldt Twp.

19, SW NE SW. Hill Production Co. #1 J. E. Hill. Comp. 11-15-55 IP 202 BOP & 2 BW TD 1830' PB 1824' Rosiclare ss., top 1801' Spd. 10-27-55 Cooks Mills East Pool.

19, 990' from S. line, 990' from W. line, SW NW. M. C. Milam #2 Bolin. Drlg. 120' 11-29-55 Spd. 11-26-55 WN (Cooks Mills East Pool).

19, 330' from S. line, 466' from E. line, NE SW. H. Sanders #2 R. Huffman. Comp. 11-29-55 IP 158 BOP & 48 BW TD 1845' PB 1830' Rosiclare ss., top 1800' Spd. 11-10-55 Cooks Mills East Pool.

20, SW SW NW. J. L. Schaefer #1 R. Thompson. D&A (CDU) 11-29-55 Spd. 11-18-55 WN (Cooks Mills East Pool).

CRAWFORD COUNTY

5N, 11W, Montgomery Twp.

4, NW SW NE. K. Lindskog #1 F. Duncan. D&A 11-15-55 TD 1590' Aux Vases ss., top 1571' Spd. 10-12-55 Main Consol. Pool.

5N, 11W, Honey Creek Twp.

7, NE NW SE. E. H. Bell #1 Hodson. D&A 11-15-55 TD 976' Pennsylvanian ss., top 950' Spd. 9-7-55 Main Consol. Pool.

5N, 11W, Montgomery Twp.

8, SW SW NW. Coy Oil Co. #1 Conover. Comp. 11-8-55 IP 18 BOP after fracture treatment TD 933' Pennsylvanian ss., top 923' Spd. 10-10-55 Main Cons. Pool.

8, SE SE NW. Coy Oil Co. #1 Z. Shafer. D&A (CDU) 11-29-55 Spd. 11-16-55 Main Cons. Pool.

5N, 12W, Honey Creek Twp.

5, 330' from S. line, 393' from E. line, SW SW. A. W. Rea #2 S. M. Price Comm. D&A 11-15-55 TD 1409' Cypress ss., top 1332' Spd. 11-9-55 Main Cons. Pool.

6, SE NE SE. A. W. Rea #1 Price. D&A 11-15-55 TD 1332' Cypress ss., top 1318' Spd. 10-25-55 Main Cons. Pool.

9, 280' from N. line, 420' from E. line, NE SE. Ohio Oil Co. #1 L. Cook et al. D&A 11-29-55 TD 1600' Ste. Genevieve ls., top 1586' Spd. 11-4-55 Main Cons. Pool.

11, SW SW SW. Mahutska Oil Co. #10 J. M. & W. R. Weger. D&A 11-29-55 TD 1666' Ste. Genevieve ls., top 1573' Spd. 10-22-55 Main Cons. Pool.

CRAWFORD COUNTY (Continued)

5N, 12W, Honey Creek Twp.

11, 405' from N. line, 420' from E. line, NW SW. Mahutska Oil Co. #1-B D. Weger. Comp. 11-22-55 IP 5 BOP & 10 BW TD 988' Pennsylvanian ss., top 979' Spd. 10-10-55 Shot 19 qts. Main Cons. Pool.

5N, 14W, Martin Twp.

12, SW SE SE. E. L. Doheny #1 Arnold. D&A 11-22-55 TD 4516' Devonian ls., top 4142' Spd. 9-28-55 WF.

6N, 13W, Martin Twp.

26, SW NE NE. Ohio Oil Co. #16 C. H. Dyar. D&A 11-8-55 TD 1663' Ste. Genevieve ls., top 1439' Spd. 8-29-55 Main Cons. Pool.

7N, 12W, Robinson Twp.

16, NE NW SW. G. Kime #2 Shook. Comp. 11-8-55 IP 28 BOP after fracture treatment TD 1425' PB 1025' Pennsylvanian ss. Spd. 9-7-55 Main Cons. Pool.

7N, 13W, Licking Twp.

3, SE NW NW. F. S. Stephenson #1 Daggett. D&A 11-8-55 TD 1027' Pennsylvanian ss., top 1004' Spd. 10-19-55 Main Cons. Pool.

7N, 13W, Oblong Twp.

26, SE NW SE. C. A. Richey #1 McIntosh. Comp. 11-29-55 IP 5 BOP TD 913' Pennsylvanian ss., top 896' Spd. 9-25-55 Shot 10 qts. Main Cons. Pool.

8N, 13W, Prairie Twp.

1, SE SE SW. Coy Oil Co. #1 Young. D&A 11-8-55 TD 1917' Salem ls., top 1747' Spd. 10-31-55 WN (Main Consol. Pool).

8N, 13W, Licking Twp.

7, SE NE SE. G. F. Critchfield #1 Dees. NR 11-29-55 Spd. 6-17-55 WN (New Bellair Pool).

8N, 13W, Prairie Twp.

23, SE SW NW. Frederking & Wageman #1 T. Cramer. D&A 11-29-55 TD 1549' Ste. Genevieve ls., top 1454' Spd. 11-23-55 Main Cons. Pool.

8N, 14W, Licking Twp.

1, 660' from S. line, 330' from W. line, SW NW. G. F. Critchfield #3 Voke. Comp. 11-22-55 IP 21 BOP after fracture treatment TD 855' PB 852' Pennsylvanian ss., top 785' Spd. 9-14-55 Bellair Pool.

DOUGLAS COUNTY

14N, 7E, Bourbon Twp.

13, SW NW NE. H. F. Robison #1 Roberts. D&A 11-8-55 TD 1850' Ste. Genevieve ls., top 1778' Spd. 10-30-55 WN (Cooks Mills East Pool).

14N, 8E, Arcola Twp.

10, NE SE NE. H. F. Robison #1 E. G. Harlan. D&A 11-15-55 TD 1600' Ste. Genevieve ls., top 1510' Spd. 11-5-55 WF.

18, SE SW SE. Hill Prod. Co. #1 Skinner Hrs. MIRT 11-29-55 WN (Cooks Mills East Pool).

DOUGLAS COUNTY (Continued)

15N, 14W, Newman Twp.
4, SE SW NW. A. T. Stoher #1 P. H. Burgett. SD 80' 11-29-55 Spd. 11-18-55 WF.

16N, 10E, Newman Twp.
26, 1550' from S. line, 990' from W. line, SW. Gallatin Drlg. Co. #3 Wagner. D&A (CDU) 11-29-55 Spd. 11-10-55 Murdock Pool.

EDGAR COUNTY

12N, 13W, Grandview Twp.
4, 660' from N. line, 672' from E. line, NE NW. M. L. Livengood #1 Babcock. D&A (CDU) 11-29-55 Spd. 11-9-55 Grandview Pool.

12N, 13W, Kansas Twp.
18, SW NE NE. E. Zink #1A Stark. D&A (CDU) 11-29-55 Spd. 11-12-55 Inclose Pool.

13N, 13W, Grandview Twp.
15, NW NW NE. Walter W. Henigman #1 Morris & John Sunkel. D&A (CDU) 11-29-55 Spd. 11-9-55 WN (Dudley Pool).

16N, 12W, Ross Twp.
32, SW SW SE. Edwin J. Gwinn #1 George Rogers. D&A 11-22-55 TD 532' Pennsylvanian ss., top 300' Spd. 11-1-55 WF.

EDWARDS COUNTY

1N, 10E, Shelby Twp.
9, C W½ NW SW. Paco Pet. Corp. et al #1 H. Miller. D&A 11-8-55 TD 3292' Ste. Genevieve ls., top 3194' Spd. 10-22-55 Maple Grove Cons. Pool.

2S, 10E, Albion Twp.
4, SW SW NW. J. J. Oslager #1 P. Potter. NR 11-29-55 Spd. 2-4-55 WILL BE DISCOVERY WELL OF ALBION CENTRAL POOL.

2S, 10E, Ellery Twp.
20, SW NW NE. Gullum & Lawhead #2 J. F. Chalcraft. Comp. 11-29-55 IP 80 BOP & 15 BW after fracture treatment TD 3330' PB 3075' Bethel ss., top 3040' Spd. 10-26-55 Ellery Cons. Pool.

2S, 10E, Dixon Twp.
34, NE SW NW. Herndon Drlg. Co. #4 A. Proctor. Comp. 11-22-55 IP 25 BOP & 5 BW TD 3239' PB 3235' Lower Ohara ls., top 3222' Spd. 10-25-55 Ellery East Pool.

34, SW NW SE. Herndon Drlg. #4 H. Saxe. Comp. 11-15-55 IP 40 BOP after fracture treatment TD 3288' PB 3197' Aux Vases ss., top 3173' Spd. 10-12-55 Ellery East Pool.

EFFINGHAM COUNTY

6N, 6E, Union Twp.
12, SE SW SW. Partlow & Cochonour #4 Gossman. Comp. 11-22-55 IP 70 BOP & 5 BW TD 2471' Cypress ss., top 2453' Spd. 9-2-55 Shot 20 qts. Hill East Pool.

12, SE SW NW. Partlow & Cochonour #1 Poe. Comp. 11-8-55 IP 50 BOP TD 2472' Cypress ss., top 2464' Spd. 9-19-55 Shot 8 qts. Hill East Pool.

EFFINGHAM COUNTY (Continued)

6N, 6E, Union Twp.

13, NW NE NW. W. Duncan #1 J. L. Ellis. Comp. 11-8-55 IP 90 BOP TD 2469' Cypress ss., top 2446' Spd. 10-20-55 Hill East Pool.

13, SW NE NW. W. Duncan #2 J. L. Ellis. Comp. 11-15-55 IP 39 BOP & 16 BW TD 2475' Cypress ss., top 2457' Spd. 10-27-55 Hill East Pool.

7N, 6E, Watson Twp.

5, 330' from N. line, 990' from E. line, SW. Brown & Harrell #1 Overbeck. Drlg. 300' 11-29-55 Spd. 11-27-55 WF.

FAYETTE COUNTY

8N, 1W, South Hurricane Twp.

7, SE SE SW. W. West #2 West. D&A (CDU) 11-29-55 Spd. 11-12-55 WF.

FRANKLIN COUNTY

6S, 3E, Benton Twp.

29, NW SE NW. New Illinois Midcontinent #1 C. W. & F. Coal Co. D&A (SO) 11-22-55 TD 2963' PB 2900' Ste. Genevieve ls., top 2844' Spd. 9-13-55 Acidized 10,000 gals. WN (Benton Pool).

6S, 4E, Eastern Twp.

35, SE NE NW. C. E. Brehm #1 Westbrook Trustees et al "B". PROD (CDU) 11-29-55 Spd. 8-15-55 WN (Akin Pool).

7S, 3E, Frankfort Twp.

20, 600' from S. line, 393' from W. line, SW. P. Mosebach #2A T. Mosebach. Comp. 11-15-55 IP 525 BOF after fracture treatment TD 2824' PB 2800' Aux Vases ss., top 2732' Spd. 10-20-55 West Frankfort Pool.

22, SW NW SE. R. Halbert #1 J. S. Burk. D&A 11-15-55 TD 3001' Ste. Genevieve ls., top 2882' Spd. 9-24-55 WF.

7S, 4E, Cave Twp.

11, SE SE SE. C. E. Brehm #1 Moses Pulverman et al Trustee. NR 11-29-55 Spd. 5-31-55 WN (Thompsonville North Pool).

12, SW SW SW. C. E. Brehm #1 Dudley. D&A (CDU) 11-29-55 Spd. 10-25-55 Thompsonville North Pool.

25, NE SE SE. C. E. Brehm #1 Mitchell-Evans et al. Drlg. 2842' 11-29-55 Spd. 11-16-55 WN (Dale Cons. Pool).

GALLATIN COUNTY

7S, 9E, Asbury Twp.

21, SE NW SE. S. B. Griffith #5 H. Hale. D&A 11-15-55 TD 2949' Aux Vases ss., top 2936' Spd. 11-2-55 Herald Cons. Pool.

24, SE SE SW. Collins Bros. & Phillips #2 Feehrer. Comp. 11-8-55 IP 168 BOF after fracture treatment TD 2957' PB 2940' Aux Vases ss., top 2902' Spd. 10-8-55 Herald Cons. Pool.

GALLATIN COUNTY (Continued)

7S, 9E, Asbury Twp.

24, NE SW SE. Collins Bros. & Phillips Pet. Co. #7 Feehrer. Comp. 11-22-55 IP 300 BOF after fracture treatment TD 2966' PB 2940' Aux Vases ss., top 2915' Spd. 10-28-55 Herald Cons. Pool.

24, SW NW SE. P. S. Knight #2 O. Simpson. Comp. 11-15-55 IP 650 BOF after fracture treatment TD 2981' PB 2960' Aux Vases ss., top 2900' Spd. 8-30-55 Herald Cons. Pool.

24, NE NW SE. P. S. Knight #3 Simpson. D&A (SO) 11-15-55 TD 2984' Aux Vases ss., top 2912' Spd. 9-25-55 Herald Cons. Pool.

24, SE NW SE. P. S. Knight #4 Simpson. Comp. 11-15-55 IP 180 BOF after fracture treatment TD 2980' PB 2950' Aux Vases ss., top 2904' Spd. 10-11-55 Herald Cons. Pool.

25, NW NE NE. T. H. Bane #1 T. Sparrow. D&A 11-22-55 TD 2928' Aux Vases ss., top 2888' Spd. 9-1-55 WN (Herald Cons. Pool).

25, SW NW SE. Clark & Clark #1 Stallings. D&A 11-15-55 TD 2917' Aux Vases ss., top 2890' Spd. 10-16-55 Herald Cons. Pool.

34, SE SE NW. Collins Bros. #1 R. Sanders. NR 11-29-55 Spd. 12-4-54 WN (Herald Cons. Pool).

7S, 10E, New Haven Twp.

19, SE SW NW. P. S. Knight #4 W. Mobley. Comp. 11-8-55 IP 150 BOF after fracture treatment TD 2971' PB 2908' Aux Vases ss., top 2880' Spd. 9-26-55 Herald Cons. Pool.

19, NE NW SW. P. S. Knight #5 W. Mobley. D&A 11-15-55 TD 2895' Aux Vases ss., top 2867' Spd. 10-22-55 Herald Cons. Pool.

31, SE NE SE. Slagter Prod., Sun Drlg. #1 Givens. Comp. 11-8-55 IP 25 BOP & 25 BW after fracture treatment TD 2780' Aux Vases ss., top 2761' Spd. 10-5-55 Inman West Cons. Pool.

8S, 8E, North Fork Twp.

7, SW SW NE. R. Pledger #1 Overton Comm. Comp. 11-22-55 IP 25 BOP & 40 BW after fracture treatment TD 2594' PB 2564' Cypress ss., top 2526' Spd. 10-24-55 Omaha South Pool.

22, NE NW SW. L. Labrot #1 D. Murphy. D&A (CDU) 11-29-55 Spd. 10-25-55 Elba Pool.

8S, 9E, Ridgway Twp.

26, SW SW NW. A. Valter #2 Drone "A". Comp. 11-22-55 IP 369 BOP & F after fracture treatment TD 2850' PB 2807' Aux Vases ss., top 2782' Spd. 7-30-55 Inman West Cons. Pool.

34, SE SW NE. Lauderdale Oil Prod. #1 J. W. McCormick. D&A 11-29-55 TD 2801' Aux Vases ss., top 2780' Spd. 11-10-55 Inman West Cons. Pool.

GALLATIN COUNTY (Continued)
8S, 10E, New Haven Twp.
11, 1014' from N. line, 290' from W. line, SE. Carter Oil Co. #29 Busiek-Crawford, C-87. Comp. 11-22-55 IP 162 BOP & 2 BW after fracture treatment TD 2839' PB 2790' Cypress ss. & McClosky ls. Spd. 10-13-55 Inman East Cons. Pool.

16, E½ SW NW. Eastern Pet. Co. #1 Egyptian Tie & Timber Co. Comp. 11-29-55 IP 50 BOP after fracture treatment TD 2875' PB 2783' Aux Vases ss., top 2724' Spd. 10-10-55 Acidized 4000 gals. Inman East Cons. Pool.

27, SE NW NW. Eastern Pet. Corp. #3 M. Lewis. Comp. 11-22-55 IP 45 BOP after fracture treatment TD 2064' PB 2025' Waltersburg ss., top 1986' Spd. 10-26-55 Inman East Cons. Pool.

9S, 8E, Equality Twp.
26, SE NE NW. Calvert Drlg., Inc. #1 Saline Co. Coal Co. Spd. 11-29-55 WF.

9S, 9E, Gold Hill Twp.
10, SW NW SW. Skiles Oil Corp. #1 Peeples. Comp. 11-29-55 IP 22 BOP & 16 BW after fracture treatment TD 2818' Cypress ss. & McClosky ls. Spd. 10-5-55 Acidized 2000 gals. EXTENSION TO JUNCTION POOL. NEW PAY IN POOL - MCCLOSKY.

13, SE SE SW. H. D. Atha #1 T. O. Logsdon. Comp. 11-22-55 IP 120 BOP & 35 BW after fracture treatment TD 2715' PB 2065' Palestine ss., Waltersburg ss., Tar Springs ss. Spd. 10-5-55 Shawneetown Pool. REVIVES ABANDONED POOL. NEW PAYS IN POOL.

20, NW SE NE. Southeastern Illinois Prod. Co. #1 J. M. McDermott. D&A 11-29-55 TD 2222' Cypress ss., top 2173' Spd. 11-15-55 Junction Pool.

25, NE NE SW. L. Labrot #1 M. Wiederhold. D&A (CDU) 11-29-55 Spd. 11-13-55 WN (Shawneetown Pool).

GREENE COUNTY
12N, 12W, Glasgow Twp.
6, NE SE SE. R. O. Beck #1 Cunningham. Drlg. 150' 11-29-55 Spd. 11-21-55 WF.

HAMILTON COUNTY
4S, 7E, Beaver Creek Twp.
21, SW NE SE. Calvert Drlg., Inc. #1 Poore et al "A". D&A 11-22-55 TD 3351' Aux Vases ss., top 3322' Spd. 11-11-55 Bungay Cons. Pool.

21, SE NW SE. Calvert Drlg. Co., Inc. #1 Tittle. Comp. 11-15-55 IP 316 BOP after fracture treatment TD 3330' Aux Vases ss., top 3317' Spd. 10-18-55 Bungay Cons. Pool.

21, NW SW SE. Texas Co. #1 C. C. Tittle. Comp. 11-8-55 IP 213 BOP & 40 BW TD 3534' PB 3347' Aux Vases ss., top 3322' Spd. 9-27-55 Bungay Cons. Pool.

35, SW SW NE. Collins Bros. #1 Foley Comm. NR 11-29-55 Spd. 11-11-54 WN (Bungay Cons. Pool).

35. NE NE SE. Collins Bros. #1 Hanagan Comm. D&A (CDU) 11-29-55 Spd. 11-8-55 Bungay Cons. Pool.

HAMILTON COUNTY (Continued)

5S, 6E, McLeansboro Twp.

33, NW SW NE. R. W. Portis #1 Sloan-Campbell Comm. PITS 11-29-55 WW (Dale Cons. Pool).

5S, 7E, Crook Twp.

16, NE NE NE. H. V. Spires & Calvert Drlg. #2 Wooten. Comp. 11-8-55 IP 45 BOP & 60 BW after fracture treatment TD 3474' PB 3450' Aux Vases ss., top 3419' Spd. 9-29-55 Thackeray Pool.

6S, 5E, Flannigan Twp.

20, NE SE NE. J. B. Drlg. Co., Inc. #1 N. Avery. D&A 11-29-55 TD 3365' Ste. Genevieve ls., top 3288' Spd. 11-6-55 WW (Dale Cons. Pool).

21, SE SE NW. L. Alch #2 G. T. Johnson. Comp. 11-15-55 IP 185 BOP & F after fracture treatment TD 3266' Aux Vases ss., top 3230' Spd. 10-2-55 Dale Cons. Pool.

21, SE NW SE. G. L. & M. Bryant #3 G. T. Johnson. D&A 11-29-55 TD 3298' Ste. Genevieve ls., top 3220' Spd. 11-11-55 Dale Cons. Pool.

21, SW NE NE. Carter Oil Co. #2 J. D. Lockwood. Comp. 11-29-55 IP 864 BOF after fracture treatment TD 3289' Aux Vases ss., top 3245' Spd. 10-31-55 Dale Cons. Pool.

21, NE SE NE. N. L. Grant #4 U. Foster. D&A 11-22-55 TD 3408' Ste. Genevieve ls., top 3313' Spd. 11-5-55 Dale Cons. Pool.

21, NW SW NE. N. L. Grant #2-A Foster "A". Comp. 11-29-55 IP 75 BOP & 40 BW after fracture treatment TD 3280' PB 3270' Aux Vases ss., top 3219' Spd. 10-9-55 Dale Cons. Pool.

21, SE NW NE. F. Sharp #1 Boster. Comp. 11-15-55 IP 672 BOF after fracture treatment TD 3285' PB 3280' Aux Vases ss., top 3228' Spd. 10-22-55 Dale Cons. Pool.

21, SW NW NE. F. Sharp #2 Boster. D&A (SO) 11-15-55 TD 3305' Aux Vases ss., top 3283' Spd. 10-25-55 Dale Cons. Pool.

6S, 6E, Twigg Twp.

4, SE SW NW. P. J. McIntyre #1 F. Allen. Comp. 11-29-55 IP 200 BOP & 50 BW after fracture treatment TD 3269' PB 3120' Aux Vases ss., top 3080' Spd. 10-14-55 Dale Cons. Pool.

9, SW SE NE. Collins Bros. #1 L. Johnson. Comp. 11-22-55 IP 14 BOP & 2 BW after fracture treatment TD 3100' PB 3075' Aux Vases ss., top 3060' Spd. 10-24-55 Dale Cons. Pool.

9, SE SE NE. Collins Bros. #2 L. Johnson. D&A (CDU) 11-29-55 Spd. 11-10-55 Dale Cons. Pool.

17, SE SE SE. O. D. Sharp #1 Johnson. Comp. 11-15-55 IP 30 BOP & 100 BW after fracture treatment TD 3299' PB 3170' Aux Vases ss., top 3129' Spd. 10-6-55 EXTENSION TO DALE CONS. POOL.

HAMILTON COUNTY (Continued)
7S, 5E, South Flannigan Twp.
9, NW NW SE. F. L. Dittmeier #2 Hinchclift. D&A 11-8-55 TD 3390' Ste. Genevieve ls., top 3360' Spd. 10-17-55 Dale Cons. Pool.

IROQUOIS COUNTY
25N, 12W, Milford Twp.
19, W½ SE SW. Chas. Beebe #1 A. Lundberg. SD 850' 11-29-55 Spd. 11-3-52 WF.

JACKSON COUNTY
7S, 1W, Elk Twp.
27, NW SE SW. Ervin Sullivan #1 E. Copeland. D&A 11-15-55 TD 2355' Ste. Genevieve ls., top 2267' Spd. 10-29-55 WN (Elkville Pool).

JASPER COUNTY
5N, 8E, South Muddy Twp.
18, NW NW SW. W. Duncan #1 W. R. Lewis Unit. Comp. 11-29-55 IP 24 BOP & 8 BW after fracture treatment TD 2600' Cypress ss., top 2553' Spd. 11-3-55 Sailor Springs Cons. Pool.

5N, 10E, Fox Twp.
3, NW SW SW. D. B. Bayles #1 A. E. Redman. D&A (CDU) 11-29-55 Spd. 10-7-55 Clay City Cons. Pool.

4, SW NW SE. J. M. Zanetis #2 Ochs Consol. Comp. 11-8-55 IP 25 BOP TD 2933' St. Louis ls., top 2922' Spd. 9-23-55 Acidized 6500 gals. Clay City Cons. Pool.

4, SW NE SE. H. Brinkley #3 L. Ochs Comm. Comp. 11-8-55 IP 150 BOP TD 3314' PB 2950' St. Louis ls., top 2926' Spd. 9-6-55 Acidized 2000 gals. Clay City Cons. Pool.

5, NE SW NW. J. M. Zanetis #5 Keller. Comp. 11-29-55 IP 155 BOP after fracture treatment TD 2833' PB 2796' Aux Vases ss., top 2723' Spd. 10-17-55 Clay City Cons. Pool.

9, NE SW NE. Carter Oil Co. #1 L. K. Gustin. Comp. 11-29-55 IP 177 BOP TD 3336' PB 2850' Rosiclare ls., top 2814' Spd. 10-18-55 Acidized 4000 gals. Clay City Cons. Pool.

9, SW SW NE. Carter Oil Co. #2 L. K. Gustin. Comp. 11-29-55 IP 46 BOP & 1 BW after fracture treatment TD 2831' McClosky ls., top 2816' Spd. 11-6-55 Acidized 1000 gals. Clay City Cons. Pool.

17, C SE NE. Pure Oil Co. #6 J. W. Honey "A". Comp. 11-8-55 IP 14 BOP & 7 BW TD 3350' PB 3329' Salem ls., top 3266' Spd. 10-8-55 Clay City Cons. Pool.

5N, 10E, Ste. Marie Twp.
24, SE NE SW. Beard Drlg. Co. #1 Hilliman. D&A 11-29-55 TD 3023' Ste. Genevieve ls., top 2944' Spd. 11-1-55 Dundas East Pool.

6N, 10E, Fox Twp.
23, NW NE NW. J. W. Rudy #1 Ochs. Drlg. 3894' 11-29-55 Spd. 11-9-55 WN (Clay City Cons. Pool).

JASPER COUNTY (Continued)

6N, 10E, Fox Twp.

27, SW SE SW. Athene Devel. Co. #1 St. Marie Catholic Church. TD 2925' 11-29-55 Spd. 11-20-55 WN (Clay City Cons. Pool).

27, NE NE SW. J. M. Zanetis #1 St. Mary's Catholic Church. WOST 11-29-55 Spd. 11-1-55 WN. (Ste. Marie West Pool).

34, NW NW SW. Sanders & Fye Drlg. Co. #1 Haginn. D&A 11-8-55 TD 2838' Ste. Genevieve ls., top 2765' Spd. 10-24-55 Clay City Cons. Pool.

8N, 10E, Crooked Creek Twp.

8, SE NE SW. H. F. Robison #1 M. W. Carlson. D&A 11-29-55 TD 2623' Ste. Genevieve ls., top 2556' Spd. 11-10-55 WN (Hidalgo Pool).

8N, 14W, Grandville Twp.

4, 330' from N. line, 330' from W. line, SE NW. Partlow & Cochonour #1 McCash. MIRT 11-29-55 WN (Oak Point Pool).

JEFFERSON COUNTY

1S, 1E, Grand Prairie Twp.

30, SE SE SW. M. Mazzarino #3 Pitchford-Boldt. Comp. 11-8-55 IP 20 BOP & 5 BW after fracture treatment TD 1967' PB 1960' Bethel ss., top 1950' Spd. 9-20-55 Irvington East Pool.

31, NE SW NE. L. Kapp #2 Hays. Comp. 11-8-55 IP 47 BOP & 20 BW TD 2175' PB 2000' Bethel ss., top 1950' Spd. 10-10-55 Irvington East Pool.

31, NW SE SE. L. Kapp et al #1 R. Sherman. D&A 11-15-55 TD 2006' Bethel ss., top 1984' Spd. 11-9-55 Irvington East Pool.

1S, 2E, Rome Twp.

1, W½ NE SE. L. E. Ewalt #1 Quarterman-Hooker-Perrine. Spd. 10-17-55 WF.

9, 422' from S. line, 400' from E. line, SE NW. Canter Drlg. Co. #1 N. Coppele. Comp. 11-29-55 IP 30 BOP & 150 BW after fracture treatment TD 2138' PB 1940' Bethel ss., top 1920' Spd. 9-30-55 Shot 7 qts. Salem Cons. Pool.

1S, 3E, Fields Twp.

24, SE SW SE. J. F. Dunnill #1 O. Sneed. Comp. 11-29-55 IP 158 BOP TD 2901' PB 2886' St. Louis ls., top 2867' Spd. 10-28-55 Divide Pool.

2S, 1E, Casner Twp.

36, NW NE NW. C. T. Towers #2 R. Morgan. Temp. Abd. (SO) 11-8-55 TD 2103' PB 2005' Aux Vases ss., top 2065' Spd. 9-14-55 Woodlawn Pool.

2S, 2E, Shiloh Twp.

35, SE SW SW. Pep Drlg. Co. #2-K L. Leffler. Comp. 11-15-55 IP 100 BOP after fracture treatment TD 2690' PB 2610' Aux Vases ss., top 2593' Spd. 10-13-55 Williams Cons. Pool.

3S, 2E, McClellan Twp.

2, 330' from N. line, 2856' from W. line, Sec. Pep Drlg. Co. #3 L. Leffler. Comp. 11-15-55 IP 50 BOP & 52 BW after fracture treatment TD 2648' PB 2620' Aux Vases ss., top 2597' Spd. 10-5-55 Williams Cons. Pool.

JEFFERSON COUNTY (Continued)
3S, 2E, McClellan Twp.
27, NE SW NW. J. L. Lester #1 Payne. D&A 11-22-55 TD 2867' St. Louis ls., top 2862' Spd. 11-5-55 WN (Marcoe Pool).

32, SW NW NE. A. Gentles #1 Jefferson Coal Co. D&A (SO) 11-22-55 TD 2463' Bethel ss., top 2457' Spd. 10-29-55 Shot 5 qts. Waltonville Pool.

JERSEY COUNTY
6N, 13W, Quarry Twp.
4, 430' from N. line, 450' from E. line, NE SE. R. N. File #1 B. Dabbs. Drlg. 11-29-55 WF.

9N, 10W, Ruyle Twp.
35, SW NE NW. F. Incalaco #1 Kallal. Drlg. 11-29-55 WF.

JOHNSON COUNTY
11S, 4E, Burnside Twp.
10, SE SE NW. Shure Oil Co. #1 Evans. D&A 11-22-55 TD 2238' Ste. Genevieve ls., top 1803' Spd. 10-22-55 WF.

KANKAKEE COUNTY
30N, 11W, Pembroke Twp.
5, 990' from S. line, 1650' from E. line, SE. Arthur R. Wilson #2 Everett Madison. LOC 11-29-55 WF.

KENDALL COUNTY
36N, 6E, Fox Twp.
32, 1078' from S. line, 330' from W. line, NE. A. C. Otto #2 Nelson. Drlg. 11-29-55 WF.

LASALLE COUNTY
36N, 5E, Northville Twp.
1, 530' from S. line, 445' from W. line, NE NE. A. C. Otto #1 Swensen. Drlg. 3175' 11-29-55 Spd. 6-20-54 WF.

LAWRENCE COUNTY
2N, 11W, Denison Twp.
16, SE NW NE. F. L. Beard #2 Hopkins. Comp. 11-22-55 IP 25 BOP TD 1308' Waltersburg ss., top 1300' Spd. 10-31-55 St. Francisville East Pool.

20, NW NE SW. Illinois Oil Co. #5 Potts. Comp. 11-22-55 IP 8 BOP & 50 BW after fracture treatment TD 1855' Bethel ss., top 1852' Spd. 8-25-55 St. Francisville Pool.

2N, 12W, Denison Twp.
1, 990' from S. line, 330' from W. line, SW NE. F. D. Walker #1 S. K. Buchanan. Comp. 11-22-55 IP 40 BOP & 80 BW after fracture treatment TD 2007' PB 1747' Bethel ss., top 1699' Spd. 9-21-55 Lawrence Pool.

3N, 11W, Lawrence Twp.
18, 330' from S. line, 1360' from E. line, SE. Nation Oil Co. #1 Micure. Comp. 11-22-55 IP 6 BOP & 30 BW after fracture treatment TD 1885' PB 1680' Cypress ss., top 1604' Spd. 10-21-55 Lawrence Pool.

LAWRENCE COUNTY (Continued)

3N, 11W, Denison Twp.

28, 1100' from N. line, 1560' from W. line, SW. F. Lyons #1 Kingery. Temp. Abd. (SO) 11-15-55 TD 1895' Ste. Genevieve ls., top 1807' Spd. 4-30-55 Lawrence Pool.

3N, 12W, Lawrence Twp.

10, NW NE SE. E. Lurker #3 Seed "B". Comp. 11-15-55 IP 45 BOP TD 1651' PB 1575' Cypress ss., top 1545' Spd. 10-14-55 Shot 40 qts. Lawrence Pool.

3N, 12W, Bridgeport Twp.

18, NW NW NE. T. Agres #3 H. Griggs. Comp. 11-8-55 IP 40 BOP & 40 BW after fracture treatment TD 1906' PB 1820' Bethel ss., top 1772' Spd. 10-17-55 Lawrence Pool.

3N, 12W, Denison Twp.

22, SE SW SE. P. Fulk #1 T. P. Gillespie. Comp. 11-15-55 IP 150 BOP after fracture treatment TD 1750' PB 1725' Cypress & Bethel ss. Spd. 10-13-55 Lawrence Pool.

25, NE NW SE. Illinois Oil Co. #O-1 McCroskey Hrs. D&A 11-29-55 TD 1828' Ste. Genevieve ls., top 1780' Spd. 11-16-55 Lawrence Pool.

25, 60' from S. line, 330' from W. line, SE NE. Illinois-Texas Oil Co. #O-1 J. F. Snyder. D&A 11-22-55 TD 1702' Bethel ss., top 1696' Spd. 11-9-55 Lawrence Pool.

36, NW SE SW. F. L. Beard #8 G. Jenner. Comp. 11-8-55 IP 35 BOP after fracture treatment TD 1779' PB 1729' Cypress & Bethel ss. Spd. 9-19-55 Lawrence Pool.

4N, 11W, Bond Twp.

6, SW SW SW. Dearborn Oil & Gas Co. #1 Hardacre-Legg Comm. LOC 11-29-55 WF.

4N, 11W, Russell Twp.

10, NE NE NE. National Assoc. Pet. Co. #1 E. Carter Drlg. 1620' 11-29-55 Spd. 11-24-55 WN (Russellville Pool).

4N, 12W, Petty Twp.

7, SW NW SE. Ohio Oil Co. #14 E. Wiswall. Comp. 11-15-55 IP 52 BOP after fracture treatment TD 1655' PB 1624' Bethel ss., top 1588' Spd. 10-28-55 Lawrence Pool.

18, SE SW SW. Ohio Oil Co. #87 P. King. Comp. 11-15-55 IP 2¼ BOP & 16 BW TD 1711' PB 1620' McClosky ls., top 1594' Spd. 9-2-55 Acidized 4000 gals. Lawrence Pool.

20, 330' from N. line, 330' from W. line, SW SE. Ohio Oil Co. #34 O. Smith. Comp. 11-15-55 IP 24 BOP after fracture treatment TD 1625' PB 1600' Bethel ss., top 1578' Spd. 10-20-55 Lawrence Pool.

30, SW SE NE. Ohio Oil Co. #58 W. R. Crackel a/c #1. Comp. 11-15-55 IP 6 BOP & 20 BW TD 1750' PB 1685' St. Louis ls., top 1638' Spd. 9-26-55 Lawrence Pool.

LAWRENCE COUNTY (Continued)

4N, 13W, Petty Twp.

14, 330' from S. line, 577' from W. line, NW SE. J. L. Harper #1 Reynolds-Cessna-Martin-Hills Comm. D&A (CDU) 11-29-55 Spd. 11-9-55 Lawrence Pool.

24, NE NW NW. Sanders & Fye #2 Douglas. Comp. 11-15-55 IP 50 BOP after fracture treatment TD 1766' PB 1742' Cypress, Bethel, Aux Vases ss. Spd. 10-5-55 Lawrence Pool.

5N, 11W, Bond Twp.

31, NW SE NE. J. B. Todd #1 Waldrop. D&A 11-8-55 TD 1000' Pennsylvanian ss., top 879' Spd. 10-16-55 Main Cons. Pool.

32, SE NE SE. J. R. Shake #1 Steffy. Spd. 11-29-55 WN (Main Cons. Pool).

LOGAN COUNTY

19N, 3W, Broadwell Twp.

9, SW SW SE. Alva Cook #1 Mildred Hombrecker. Drlg. 11-29-55 Spd. 6-23-55 WF.

MCDONOUGH COUNTY

5N, 4W, Tennessee Twp.

32, 990' from S. line, 1429' from E. line, Sec. A. Frommelt #3 L. Waddill. D&A 11-29-55 TD 535' Trenton ls., top 523' Colmar-Plymouth Pool.

MACON COUNTY

15N, 1E, Blue Mound Twp.

6, NE SE SW. Hoosier Drlg. Co. #1 Heerdt et al. D&A 11-29-55 TD 2040' Devonian ls., top 1940' Spd. 11-13-55 Blackland Pool.

16N, 1E, Blue Mound Twp.

32, NE NW NW. E. Dohart #1 A. C. Gemer. PITS 11-29-55 WN (Blackland Pool).

MACOUPIN COUNTY

7N, 7W, Dorchester Twp.

8, 760' from S. line, 990' from W. line, SW. J. Kesl, Jr. #1 H. A. Agles. D&A 11-8-55 TD 623' Aux Vases ss., top 620' Spd. 9-16-55 WF.

12, 315' from N. line, 1020' from E. line, SW. G. & M. Bryant #1 Menke. D&A (SO) 11-15-55 TD 2265' Trenton ls., top 2140' Spd. 11-2-55 WN (Staunton Pool).

8N, 6W, Cahokia Twp.

24, SW SW SE. Harrison-Blair-Martin #1 M. Ernst. SD 705' 11-29-55 Spd. 8-25-55 WN (Mt. Olive Pool).

MADISON COUNTY

5N, 5W, Leef Twp.

25, SE NE NE. H. R. Weder #1 A. Landolt. Temp. Abd. (SO) 11-15-55 after fracture treatment TD 516' PB 515' Pennsylvanian ss., top 505' Spd. 9-10-55 WF.

26, NE NE NW. Jet Oil Co. #1 G. Beck, Sr. Tstg. 11-29-55 Spd. 8-2-55 WF.

5N, 6W, Alhambra Twp.

3, SW NE NW. C. Jensen #1 Best. Drlg. 620' 11-29-55 Spd. 11-19-55 WN (Livingston South Pool).

MADISON COUNTY (Continued)

5N, 6W, Alhambra Twp.

4, 452' from N. line, 521' from E. line, NE SW. F. Suhre #2 F. Suhre. D&A 11-8-55 TD 517' Pennsylvanian ss., top 505' Spd. 10-5-55 Livingston South Pool.

6N, 6W, Olive Twp.

13, 629' from S. line, 600' from W. line, SW NW. N. Allen #1 Best. MIRT 11-29-55 Spd. 9-28-55 WF.

13, 328' from S. line, 914' from W. line, SW NE. N. Allen #1 Collman. Fsg. 11-29-55 Spd. 10-21-55 WF.

24, 770' from N. line, 750' from W. line, NW NE. N. Allen #1 S. Vertovsek. TD 810' 11-29-55 Spd. 8-18-55 WN (Livingston East Pool).

27, 847' from N. line, 990' from W. line, NW. J. R. Spudich #2 Rubano. D&A (CDU) 11-29-55 Spd. 11-3-55 . Livingston South Pool.

28, 330' from N. line, 1175' from E. line, NE. S. B. Schenk #7 Mullen. Comp. 11-8-55 IP 12 BOP & 2 BW TD 512' PB 508' Pennsylvanian ss., top 500' Spd. 10-29-55 Livingston South Pool.

34, 330' from S. line, 345' from W. line, SE NW. S. B. Schenk #6 J. W. Hertel. D&A 11-22-55 TD 588' Pennsylvanian ss., top 570' Spd. 11-10-55 Livingston South Pool.

6N, 7W, Omphghent Twp.

13, 1020' from N. line, 330' from E. line, SE. G. Cassens #1 Ahrens. MIST 11-29-55 WN (Livingston Pool).

14, 920' from S. line, 500' from E. line, SE. G. Cassens #4 Peters. MIST 11-29-55 WN (Livingston Pool).

36, NE SE SW. E. Woltz #1 Lueker. LOC 11-29-55 WN (Livingston Pool).

MARION COUNTY

1N, 1E, Centralia Twp.

6, NW NW NW. W. Loar #1 Dunn. D&A 11-8-55 TD 859' Spd. 10-26-55 Centralia Pool.

1N, 2E, Raccoon Twp.

10, SE NE NW. E. Seibel #3 E. Seibel. Comp. 11-15-55 IP 40 BOP & 6 BW after fracture treatment TD 2156' PB 2150' Rosiclare ss., top 2123' Spd. 10-7-55 Salem Cons. Pool.

33, 330' from S. line, 370' from W. line, NE NE. J. T. Thompson #1 A. Crawford "A". Comp. 11-15-55 IP 65 BOP & 5 BW after fracture treatment TD 2196' Rosiclare ls. & McClosky ls. Spd. 10-25-55 Acidized 1000 gals. Salem Cons. Pool.

1N, 4E, Romine Twp.

6, 330' from S. line, 380' from W. line, SW SW. R. Fletcher #1 Venorsky. POP 11-29-55 Spd. 6-30-55 WN (Exchange North Pool).

MARION COUNTY (Continued)
1N, 4E, Romine Twp.
33, NE NE SW. Perrine & Perrine #1 A. Sager. POP 11-29-55 Spd. 10-17-55 WN (Exchange East Pool).

33, NE NW SW. Perrine & Perrine #1 L. Tate. Drlg. 2740' 11-29-55 Spd. 11-19-55 WN (Exchange East Pool).

2N, 3E, Stevenson Twp.
25, NE SE SW. R. Fletcher #1 F. Kneemyer. D&A 11-15-55 TD 2832' St. Louis ls., top 2796' Spd. 10-29-55 WF.

2N, 4E, Iuka Twp.
10, SE SW NW. Dixon-Frehling #1 E. E. Irwin Comm. D&A 11-29-55 TD 2825' St. Louis ls., top 2784' Spd. 11-9-55 Iuka Pool.

3N, 2E, Tonti Twp.
8, NW NE SE. Garden Drlg. #1 P. Williams. D&A 11-15-55 TD 2259' Ste. Genevieve ls., top 2175' Spd. 11-2-55 WF.

4N, 4E, Meacham Twp.
10, SW SW NW. V. S. & S. Drlg. Co. #1 Lacey. D&A 11-15-55 TD 2484' Ste. Genevieve ls., top 2384' Spd. 11-2-55 WN (Miletus Pool).

MASSAC COUNTY
14S, 5E, Benton Twp.
16, SW NW SW. E. W. Pielemeier #1 G. Russell. Drlg. 620' 11-29-55 Spd. 10-15-55 WF.

MERCER COUNTY
13N, 4W, Abington Twp.
24, SE NE NW. L. Cofer #2 C. Cofer. LOC 11-29-55 Spd. 9-26-55 WF.

MONROE COUNTY
1S, 10W, Columbia Twp.
35, 185' from S. line, 419' from W. line, SE SW. Miss. River Fuel Corp. #A-15 Theobald. D&A 11-8-55 TD 2768' Granite, top 2759' Spd. 2-12-52 Waterloo Pool.

MONTGOMERY COUNTY
8N, 2W, Fillmore Twp.
31, NE NE SE. Troop & Larsen #1 H. Chumley Comm. Drlg. 2235' 11-29-55 Spd. 11-22-55 WF.

MORGAN COUNTY
15N, 9W, Pisgah Twp.
31, 1045' from S. line, 330' from W. line, NW SW. C. C. Pearson #2 J. G. Ginder. TD 937' 11-29-55 Spd. 12-21-54 WF.

16N, 9W, Sinclair Twp.
16, SE NE SE. G. Spence #1 E. Wolfe. Drlg. 78' 11-29-55 Spd. 11-17-55 WF.

PERRY COUNTY

4S, 2W, Tamaroa Twp.
24, NW NW SE. H. L. Whittaker #1 W. Roznowski. Fsg. 1057' 11-29-55 Spd. 11-23-55 WF.

4S, 3W, Pinckneyville Twp.
28, NW SW NE. G. Miller, Inc. #1 Jenkel. Drlg. 120' 11-29-55 Spd. 11-26-55 WF.

5S, 2W, Pinckneyville Twp.
28, SW NW SE. R. H. Brians #1 Harriss. RURT 11-29-55 WF.

5S, 2W, DuQuoin Twp.
33, SW NE NE. W. Duncan #1 Truax-Naumer. D&A 11-29-55 TD 1586'. Ste. Genevieve ls., top 1510' Spd. 11-21-55 WF.

PIKE COUNTY

3S, 4W, Fairmount Twp.
20, SE SE SW. A. Beach #1 C. Gray. Drlg. 80' 11-29-55 Spd. 11-9-55 WN (Fishhook Pool).

26, SW SW SW. F. L. Dittmeier #1 McLaughlin. MIST 11-29-55 WN (Fishhook Pool).

28, 462' from S. line, 820' from W. line, NE. C. M. Faulkner #1 Whitaker. Comp. 11-8-55 IP 2,975,000 cu. ft. gas flow. TD 465' Devonian ls., top 460' Spd. 6-23-55 EXTENSION TO FISHHOOK POOL.

32, 400' from N. line, 400' from E. line, SW. A. W. Neal #1 Crump. Comp. 11-8-55 IP 280,000 cu. ft. gas. estimated. Devonian ls., top 429' Spd. 7-16-55 TD 430' EXTENSION TO FISHHOOK POOL.

4S, 4W, New Salem Twp.
6, NW NE NE. W. Walden #1 McLaughin. D&A (CDU) 11-29-55 Spd. 9-10-55 Fishhook Pool.

4S, 5W, Hadley Twp.
11, NW NE NE. Burdett-Manning #1 K. Lyons. LOC 11-29-55 WF.

RANDOLPH COUNTY

5S, 5W, Sparta Twp.
15, NE SW NW. C. R. Winn #1 Montgomery Hrs. Drlg. 2313' 11-29-55 Spd. 11-14-55 WF.

RICHLAND COUNTY

3N, 9E, Noble Twp.
2, SE NE NW. Skiles Oil Corp. #1 W. E. Wilson. Drlg. 3020' 11-29-55 Spd. 11-19-55 WN (Clay City Cons. Pool).

8, NW NW SW. Black & Black Oil Co. #1 N. Taylor. D&A 11-22-55 TD 3000' Ste. Genevieve ls., top 2910' Spd. 11-13-55 Clay City Cons. Pool.

3N, 10E, Olney Twp.
21, SE SW NW. Don Slape #1 C. Jennings. NR 11-29-55 Spd. 1-10-55 WN (Olney South Pool).

RICHLAND COUNTY (Continued)

4N, 9E, Preston Twp.

1, 330' from N. line, 380' from E. line, NE. J. W. Rudy #3 Carter-Cox. Comp. 11-15-55 IP 98 BOP after fracture treatment TD 2786' Aux Vases ss., top 2769' Spd. 10-22-55 Clay City Cons. Pool.

4N, 9E, Denver Twp.

18, 330' from S. line, 353' from E. line, SE NW. Breuer & Robison #1 Gray. SD 3657' Spd. 11-11-55 WN (Passport South Pool).

4N, 10E, Preston Twp.

9, NW NW NW. J. M. Zanetis #1 C. B. Wilson. D&A 11-29-55 TD 2923' Aux Vases ss., top 2832' Spd. 10-26-55 Clay City Cons. Pool.

16, SE NE NE. Athene Devel. Co., Inc. #1 W. S. Jennings. POP 11-29-55 Spd. 11-11-55 WN (Olney Cons. Pool).

5N, 10E, Preston Twp.

28, NW SW SE. Calvert Drlg., Inc. #1 Young-Williamson Comm. Comp. 11-29-55 IP 8 BOP & 1 BW TD 2900' McClosky Ls., top 2874' Spd. 10-29-55 Acidized 2000 gals. Clay City Cons. Pool.

34, 330' from N. line, 1650' from E. line, SE SE. H. L. Browning #1 W. Hill. D&A 11-15-55 TD 3010' Ste. Genevieve ls., top 2905' Spd. 11-6-55 Dundas East Pool.

34, SW NE SW. J. W. Rudy #2 Stipp. Comp. 11-8-55 IP 144 BOF TD 2952' McClosky ls., top 2943' Spd. 10-10-55 Acidized 3000 gals. Dundas East Pool.

ST. CLAIR COUNTY

1N, 7W, Shiloh Valley Twp.

31, 330' from N. line, 1153' from E. line, NW. Jet Oil Co. #1 Voellinger. TD 1913' 11-29-55 Spd. 11-3-55 WF.

1S, 7W, Freeburg Twp.

33, NW NW SW. A. W. Cherry #1 United Electric Coal Co. D&A (CDU) 11-29-55 Spd. 10-24-55 Freeburg South Pool.

1S, 8W, Smithtown Twp.

7, NE NE NE. Hershenroeder & Gutterman #1 C. Valerius. Abd. Loc. 11-15-55 WF.

18, SW SW NW. R. O. Zeppenfeld #1 Huscopf. Abd. Loc. 11-15-55 WF.

SALINE COUNTY

7S, 5E, Tate Twp.

29, NW NW NW. P. Tremont #1 Raley Hrs. Drlg. 2992' 11-29-55 Spd. 11-21-55 WN (Dale Cons. Pool).

30, 450' from S. line, 330' from W. line, NE NW. C. E. Brehm #3 Gill Comm. Comp. 11-8-55 IP 360 BOP & F after fracture treatment TD 3182' Aux Vases ss., top 3142' Spd. 10-9-55 Dale Cons. Pool.

30, SE NE NW. C. E. Brehm #4 Gill Comm. Comp. 11-8-55 IP 840 BOF after fracture treatment TD 3172' Aux Vases ss., top 3144' Spd. 10-15-55 Dale Cons. Pool.

SALINE COUNTY (Continued)

7S, 5E, Tate Twp.

30, 295' from N. line, 330' from E. line, SW NW. C. E. Brehm #1 I. C. R. R. Comm. D&A 11-22-55 TD 3156' Aux Vases ss., top 3154' Spd. 11-1-55 Dale Cons. Pool.

30, NW SE NW. C. E. Brehm #2 Ritchey Comm. Comp. 11-22-55 IP 360 BOP & F after fracture treatment TD 3173' Aux Vases ss., top 3147' Spd. 10-24-55 Dale Cons. Pool.

30, NE SW SW. I. White #1 Williams. POP 11-29-55 Spd. 10-22-55 WN (Cantrell Cons. Pool).

30, SE SW SW. I. White #2 Williams. D&A (CDU) 11-29-55 Spd. 11-18-55 WN (Dale Cons. Pool).

7S, 6E, Long Branch Twp.

26, 330' from S. line, 360' from W. line, NW SE. J. H. Gilliam #1 Anderson-Shrivers Comm. D&A (CDU) 11-29-55. Spd. 11-7-55 WN(Raleigh Pool).

7S, 7E, Rector Twp.

32, SE SW NE. C. W. Scott #1 O. Carter. Tstg. 11-29-55. Spd. 10-16-55 WN (Francis Mills Pool).

8S, 5E, Galatia Twp.

15, SE SW NW. Delwood Oil Co. #1 Lewis. WOC 11-29-55 Spd. 11-10-55 WN (Harco Pool).

24, NW NW NW. J. B. Buchman & C. E. O'Neal #1 Griffen. D&A 11-8-55 TD 3030'. Ste. Genevieve ls., top 2874' Spd. 10-21-55 WN (Harco Pool).

8S, 5E, Brushy Twp.

26, SE SE NE. Sun Oil Co. #1 J. Reynolds. Comp. 11-29-55 IP 50 BOF after fracture treatment TD 2960' PB 2575' Cypress ss., top 2554' Spd. 11-3-55 Harco East Pool. NEW PAY IN POOL.

30, NE NE SW. E. F. Moran #1 Smith-Hunsaker. D&A 11-22-55 TD 3146' Ste. Genevieve ls., top 2951' Spd. 10-3-55 WF.

8S, 6E, Raleigh Twp.

12, NE NW SE. E. F. Moran, Inc. #1 Stephens. Drlg. 1535' 11-29-55 Spd. 11-26-55 WN (Eldorado Cons. Pool).

14, NE NE SW. Pitts & Bassford #1 Hedger Comm. POP 11-29-55 Spd. 10-7-55 WN (Eldorado West Pool).

23, NE SW NE. J. E. Carter & E. E. Rue #1 Strickland. Spd. 11-29-55 WN (Eldorado West Pool).

27, SE NE SE. Pitts & Bassford #1 S. Podoriscki. D&A 11-29-55 TD 2852' Ste. Genevieve ls., top 2822' Spd. 11-7-55 Harrisburg Pool.

34, 360' from S. line, 380' from E. line, SE NW. Fitch & Grant #1 Hale. D&A 11-8-55 TD 2017' Waltersburg ss., top 2003' Spd. 10-27-55 Harrisburg Pool.

SALINE COUNTY (Continued)

8S, 6E, Raleigh Twp.

34, 390' from S. line, 330' from E. line, NW SW. Sam Walker #2 Burg. Comp. 11-15-55 IP 55 BOF TD 2105' Waltersburg ss., top 1998' Spd. 9-26-55 Harrisburg Pool.

8S, 7E, East Eldorado Twp.

15, 330' from N. line, 310' from W. line, SW SW. Breuer & Robison #1 Roberson Hrs. Comm. Unit #2. Comp. 11-29-55 IP 50 BOP after fracture treatment TD 2155' Waltersburg ss., top 2140' Spd. 10-19-55 Eldorado Cons. Pool.

16, 310' from N. line, 315' from E. line, SE SE. Breuer-Robison Oil #1 G. M. Roberson Hrs. Comp. 11-22-55 IP 65 BOP after fracture treatment TD 2740' PB 2189' Waltersburg ss., top 2148' Spd. 10-1-55 Eldorado Cons. Pool.

18, SW NW SE. Carter Oil Co. #1 R. Tucker. D&A 11-29-55 TD 2056' Palestine ss., top 1986' Spd. 11-6-55 Eldorado Cons. Pool.

18, NE SE SW. Joe Slivka & Schlafly #1 Young-Genet Comm. Comp. 11-29-55 IP 5 BOP & 70 BW after fracture treatment TD 2055' PB 2010' Palestine ss., top 1988' Spd. 9-8-55 Eldorado Cons. Pool.

19, SE NW SW. Ashland Oil & Refining #1 L. Barton. D&A 11-22-55 TD 2178' Tar Springs ss., top 2175' Spd. 11-7-55 Eldorado Cons. Pool.

20, 460' from N. line, 415' from W. line, NW NE. Central Oil Producers #1 Woolard Hrs. Comm. Comp. 11-29-55 IP 168 BOP & F after fracture treatment TD 2012' PB 1998' Palestine ss., top 1934' Spd. 11-5-55 Eldorado Cons. Pool.

20, NW SW NE. J. Stelle Assoc. #4 Bartok. Comp. 11-8-55 IP 150 BOP after fracture treatment TD 2134' Waltersburg ss., top 2082' Spd. 9-30-55 Eldorado Cons. Pool.

20, NE SE NW. J. Stelle Assoc. #2 C. Brown et al Comm. Unit. Comp. 11-8-55 IP 130 BOP after fracture treatment TD 2241' PB 1996' Palestine ss., top 1895' Spd. 9-23-55 Eldorado Cons. Pool.

20, SE NE NW. John Stelle & Assoc. #3A J. H. Butler Comm. Comp. 11-22-55 IP 35 BOF & 25 BW after fracture treatment TD 2242' PB 2235' Tar Springs ss., top 2173' Spd. 10-9-55 Eldorado Cons. Pool.

9S, 5E, Brushy Twp.

4, NE SE NW. Calvert Drlg., Inc. #1 Unsell-Small. D&A 11-22-55 TD 2865' Ste. Genevieve ls., top 2721' Spd. 11-5-55 WF.

8, SE SE NW. Nation Oil Co. #1 Schwartz. D&A 11-22-55 TD 2811' Ste. Genevieve ls., top 2667' Spd. 11-4-55 WF.

9S, 6E, Harrisburg Twp.

3, NW SE SW. J. Stelle & Assoc. #1 Capel. Drlg. 2402' 11-29-55 Spd. 10-22-55 WN (Harrisburg Pool).

4, SW NE SW. J. Stelle & Assoc. #1 Matthews. D&A 11-8-55 TD 2941' Ste. Genevieve ls., top 2780' Spd. 10-24-55 WN (Harrisburg Pool).

SALINE COUNTY (Continued)

9S, 6E, Harrisburg Twp.

15, 315' from S. line, 360' from E. line, SE SW. E. E. Goad #2 F. P. Parker. POP 11-29-55 Spd. 9-28-55 WF.

25, SW NE NW. Breuer & Robison #1 W. R. McCarty. Crg. 11-29-55 Spd. 11-17-55 WF.

9S, 7E, Cottage Twp.

21, NW SW SW. J. R. Coombs #1 J. A. Wintizer. D&A (SO) 11-22-55 TD 2700' Ste. Genevieve ls., top 2535' Spd. 10-14-55 WF.

10S, 5E, Stonefort Twp.

36, NW NW SE. Carter Oil Co. #1 J. Gowdy. Drlg. 2155' 11-29-55 Spd. 11-15-55 WF.

10S, 6E, Independence Twp.

15, NW NW NE. Sunray-Midcontinent #1 Sisk-Raley Unit. D&A 11-22-55 TD 1983' Cypress ss., top 1928' Spd. 11-7-55 Mitchellsville Pool.

SANGAMON COUNTY

14N, 4W, Cotton Hill Twp.

10, W½ NE SE. W. F. Wooters #1 Ginder. D&A 11-29-55 TD 1853' Silurian ls., top 1751' Spd. 11-18-55 New City Pool.

23, NW NE SW. B. M. Heath #1 E. Hatch. Drlg. 874' 11-29-55 Spd. 11-26-55 WF.

28, NW NW NE. B. M. Heath #1 R. E. McClelland. LOC 11-29-55 WF.

15N, 3W, Cooper Twp.

3, NW NE NE. V. S. & S. Drlg. Co. #1 E. S. Richardson. D&A (SO) 11-29-55 after fracture treatment TD 1816' Silurian ls., top 1716' Spd. 7-8-55 Roby Pool.

20, NE NE NW. Atlas Drlg. Co. #1 Kreider Est. MIST 11-29-55 Spd. 11-15-55 WF.

SCHUYLER COUNTY

2N, 4W, Huntsville Twp.

32, NE SE SE. E. L. Wirth #1 McCombs. D&A 11-15-55 TD 940' Trenton ls., top 763' Spd. 11-4-55 WF.

SHELBY COUNTY

10N, 2E, Cold Spring Twp.

36, SW NW NW. Milhahn Devel. Co. #1 Stoneburner. SD 1870' 11-29-55 Spd. 6-28-55 WF.

10N, 4E, Clarksburg Twp.

30, NW NW SE. M. R. Rhoads #1 E. E. Miller. Drlg. 2708' 11-29-55 Spd. 11-16-55 WF.

TAZEWELL COUNTY

26N, 3W, Washington Twp.

5, 6' from S. line, 356' from E. line, SE. J. Dietrich & S. Baumann #1 T. O. Short. Drlg. 640' 11-29-55 Spd. 5-24-49 WF.

28, SW NE NE. A. M. Scroggin #1 D. H. Cummings. SD 1071' 11-29-55 Spd. 1-21-54 WF.

UNION COUNTY

13S, 1W, Mill Creek Twp.

21, 1375' from N. line, 861' from E. line, SW. F. L. Rigney #1 Hileman. TD 621' 11-29-55 Spd. 10-6-55 WF.

WABASH COUNTY

1N, 12W, Wabash Twp.

16, SW NW SW. Gaines & Brinkley #1 King. D&A 11-8-55 TD 1550' Biehl ss., top 1532' Spd. 10-17-55 Allendale Pool.

20, SW NW NE. J. Bauer #2 Smith Comm. D&A 11-29-55 TD 1548' Biehl ss., top 1532' Spd. 10-27-55 Allendale Pool.

20, SE NE SE. Massac Pet. Enterprises #2 V. M. Reed. Comp. 11-29-55 IP 70 BOP & 50 BW after fracture treatment TD 2307' Cypress ss. & Lower Ohara ls. Spd. 10-29-55 Acidized 4000 gals. Allendale Pool.

23, 430' from S. line, 990' from E. line, SE. Bond Oil Co. #1 Winters. D&A 11-8-55 TD 1482' Biehl ss., top 1462' Spd. 11-4-55 Allendale Pool.

28, 530' from N. line, 330' from E. line, NW NE. Mattaliano #1 Stillwell. Comp. 11-15-55 IP 75 BOP & 40 BW TD 2028' PB 2024' Cypress ss., top 2014' Spd. 10-23-55 Shot 16 qts. Allendale Pool.

1N, 12W, Friendsville Twp.

29, NW SW NW. R. C. Hess #1 Thrapp. Comp. 11-22-55 IP 67 BOP TD 2365' PB 2356' Lower Ohara ls., top 2323' Spd. 10-9-55 Acidized 2000 gals. Allendale Pool.

1N, 13W, Lick Prairie Twp.

28, NE SW NW. Whaley Oil Corp. #2 W. Wilcox. Comp. 11-22-55 IP 60 BOP after fracture treatment TD 2551' PB 2520' Bethel ss., top 2495' Spd. 10-16-55 Lancaster South Pool.

2S, 13W, Compton Twp.

19, SE SW NE. Skiles Oil Corp. #1 C. Schmidt. D&A 11-22-55 TD 2870' Ste. Genevieve ls., top 2749' Spd. 11-3-55 New Harmony Cons. Pool.

3S, 13W, Coffee Twp.

10, SE SE NW. O. D. Sharp #1 J. M. Thompson. D&A 11-29-55 TD 1225' Pennsylvanian ss., top 1180' Spd. 11-14-55 Keensburg South Pool.

3S, 14W, Compton Twp.

14, 420' from S. line, 2990' from W. line, SW. Sohio Pet. Co. #41 D. G. Updegraff "A". Comp. 11-29-55 IP 190 BOF after fracture treatment TD 2900' PB 2826' Aux Vases ss., top 2772' Spd. 11-3-55 Acidized 1000 gals. New Harmony Cons. Pool.

WASHINGTON COUNTY

1S, 1W, Irvington Twp.

9, NW SE NW. L. Kapp #3 Neuhaus. Comp. 11-22-55 IP 75 BOP after fracture treatment TD 1380' Cypress ss., top 1375' Spd. 10-10-55 Irvington Pool.

WASHINGTON COUNTY (Continued)

1S, 3W, Covington Twp.

10, NW NE NW. Gulf Refining Co. #1 H. Harre. D&A 11-8-55 TD 2780' Silurian ls., top 2746' Spd. 10-20-55 WF.

1S, 5W, Venedy Twp.

16, SW SE SW. Collins Bros. #1 Huelskoetter Comm. NR 11-29-55 Spd. 10-26-54 WN (New Memphis South Pool).

2S, 1W, Ashley Twp.

28, SE SW SE. P. Dunbar #1 Smalley. D&A 11-8-55 TD 1525' Bethel ss., top 1496' Spd. 11-2-55 WN (Ashley Pool).

33, 300' from S. line, 330' from E. line, NW SW. N. A. Baldridge #1 Hauser-Watts Comm. Comp. 11-29-55 IP 12 BOP TD 1456' Bethel ss., top 1444' Spd. 7-13-55 Shot 5 qts. Ashley Pool.

2S, 3W, Nashville Twp.

28, NE SW NW. Jet Oil Co. #1 W. P. & H. P. Green. D&A (CDU) 11-29-55 Spd. 11-18-55 WF.

2S, 5W, Johannisburg Twp.

2, SE NW SE. N. Redwine #1 Marquard. D&A 11-22-55 TD 2420' Silurian ls., top 2210' Spd. 11-6-55 WF.

11, NW SW SW. Sun Oil Co. #1 H. Brueggemann. MIRT 11-29-55 WF.

3S, 1W, Dubois Twp.

17, SE NW NE. J. E. Woofter #2 J. Claybar. Comp. 11-29-55 IP 20 BOP after fracture treatment TD 1299' Cypress ss., top 1284' Spd. 10-17-55 Dubois Pool.

18, SW NW NW. McManamy & Wood #1 F. Kasban "B". Comp. 11-22-55 IP 25 BOP & 25 BW TD 1337' Bethel ss., top 1328' Spd. 10-17-55 Shot 6 qts. Dubois Pool.

18, NE NE NW. E. M. Self et al #1 A. Kucharski. D&A 11-8-55 TD 1262' Cypress ss., top 1250' Spd. 10-2-55 Dubois Pool.

3S, 2W, Bolo Twp.

2, SE SE NE. D. Hopkins #1 Chwasczinski. Drlg. 1072' 11-29-55 Spd. 11-25-55 WN (Beaucoup South Pool).

12, NE NE SE. N. A. Baldridge #1 T. Filipak. Drlg. 1020' 11-29-55 Spd. 11-26-55 WN (Dubois Pool).

13, SW SW NW. D. Hopkins #1 A. P. Johannes. D&A (CDU) 11-29-55 Spd. 11-18-55 Dubois Pool.

13, SE SE NE. McManamy & Wood #2 F. Kasban. Comp. 11-8-55 IP 20 BOP & 60 BW TD 1345' Bethel ss., top 1336' Spd. 10-7-55 Shot 6 qts. Dubois Pool.

13, NW SE NE. McManamy & Wood #3 F. Kasban. Comp. 11-15-55 IP 35 BOP & 30 BW TD 1322' Bethel ss., top 1309' Spd. 10-14-55 Shot 6 qts. Dubois Pool.

WASHINGTON COUNTY (Continued)

3S, 2W, Bolo Twp.

14, NE NE SE. D. Hopkins #1 J. Lamczik. WOC 11-29-55 Spd. 11-12-55 WN (Dubois Pool).

36, NE NE NW. Niagara Oil Co. #1 Szperra. D&A 11-22-55 TD 1576' Ste. Genevieve ls., top 1540' Spd. 11-11-55 WN (Dubois Pool).

3S, 3W, Pilot Knob Twp.

35, NE NW SE. M. Mazzarino #2 Gill. D&A (SO) 11-22-55 TD 1308' Bethel ss., top 1282' Spd. 10-19-55 WN (Cordes Pool).

36, NW SW SW. M. D. Burkett #1 C. N. Sterns. Drlg. 1030' 11-29-55 Spd. 11-25-55 WN (Cordes Pool).

WAYNE COUNTY

1N, 6E, Indian Prairie Twp.

28, SE SE SW. C. Pearson #1 Hanks-Blair-Palmer. Comp. 11-22-55 IP 175 BOP after fracture treatment TD 3177' PB 3117' Aux Vases ss., top 3004' Spd. 10-28-55 Johnsonville Cons. Pool.

33, SE SE NW. C. Pearson #1 Hale-Williams. Comp. 11-22-55 IP 85 BOP after fracture treatment TD 3240' PB 3084' Aux Vases ss., top 3052' Spd. 10-18-55 Johnsonville Cons. Pool.

1N, 8E, Elm River Twp.

7, NW NE NW. Texas Co. #1 W. Feller. Comp. 11-15-55 IP 192 BOP & 25 BW after fracture treatment TD 3135' PB 3079' Aux Vases ss., top 2950' Spd. 10-15-55 Clay City Cons. Pool.

26, NW SW SE. Earl B. Reynolds #1 O. Holmes "A". Comp. 11-22-55 IP 65 BOP after fracture treatment TD 3048' Aux Vases ss., top 3002' Spd. 10-24-55 Clay City Cons. Pool.

26, NE SE SW. E. B. Reynolds #1 O. Holmes "C". Comp. 11-15-55 IP 70 BOP after fracture treatment TD 3031' Aux Vases ss., top 2993' Spd. 10-14-55 Clay City Cons. Pool.

33, SE NE NW. N. V. Duncan #2 Runyan Comm. D&A 11-22-55 TD 3045' Aux Vases ss., top 3002' Spd. 11-11-55 Clay City Cons. Pool.

34, 330' from N. line, 20' from W. line, NW NE. Cullum & Lawhead #5 Farris. D&A 11-22-55 TD 3140' Ste. Genevieve ls., top 3036' Spd. 11-7-55 Clay City Cons. Pool.

2N, 8E, Zif Twp.

19, SW SW SE. F. Thompson #2 E. Wright Consol. Comp. 11-8-55 IP 70 BOP & 10 BW after fracture treatment TD 3015' PB 2951' Aux Vases ss., top 2910' Spd. 10-6-55 Clay City Cons. Pool.

30, 330' from S. line, 990' from E. line, NE NW. F. Thompson #1 G. E. Gill. Comp. 11-8-55 IP 22 BOP & 10 BW after fracture treatment TD 3027' Aux Vases ss., top 2914' Spd. 9-26-55 Clay City Cons. Pool.

WAYNE COUNTY (Continued)

1S, 7E, Lamard Twp.

34, SW NE SW. Sam Tipps #1 D. T. Dunting. D&A 11-15-55 TD 3260' Ste. Genevieve ls., top 3187' Spd. 10-26-55 Clay City Consol. Pool.

1S, 8E, Jasper Twp.

21, NE SE SE. N. V. Duncan #2 O. H. Gray. Comp. 11-15-55 IP 157 BOP & 20 BW after fracture treatment TD 3262' Aux Vases ss., top 3136' Spd. 10-23-55 Clay City Cons. Pool.

21, SE NW NW. Slagter Producing Co. #5 O. H. Gray "E". Comp. 11-22-55 IP 68 BOP & 100 BW after fracture treatment. TD 3263' Aux Vases ss., McClosky ls. Spd. 10-24-55 Acidized 3000 gals. Clay City Cons. Pool.

1S, 9E, Massilon Twp.

25, SW NW NW. Carter Oil Co. #1 L. Wilson. D&A 11-8-55 TD 3426' Ste. Genevieve ls., top 3280' Spd. 10-21-55 Half Moon Pool.

26, SW NW SW. A. C. Davis #1 Collins. Comp. 11-8-55 IP 35 BOP TD 3352' PB 3312' Lower Ohara ls., top 3284' Spd. 10-6-55 Acidized 4000 gals. Half Moon Pool.

26, NE NW SE. Skiles Oil Corp. #1 B. Sullivan et al. Comp. 11-15-55 IP 100 BOP & 60 BW TD 3303' Lower Ohara ls., top 3284' Spd. 10-12-55 Acidized 1500 gals. Half Moon Pool.

2S, 8E, Grover Twp.

15, SW NE NW. R. F. Rainey #1 R. M. O'Daniel. Temp. Abd. (SO) 11-15-55 TD 3355' Ste. Genevieve ls., top 3256' Spd. 9-28-55 Clay City Cons. Pool.

15, NE NE SW. H. J. Schlafly #1 Carter. D&A 11-15-55 TD 3240' Aux Vases ss., top 3204' Spd. 11-2-55 Clay City Cons. Pool.

2S, 9E, Leech Twp.

24, NW SE SW. Illinois-Midcontinent #3 J. H. Piercy "B". D&A (SO) 11-22-55 TD 3458' Ste. Genevieve ls., top 3295' Spd. 11-1-55 Ellery Cons. Pool.

25, NW NE NW. Ill. Midcontinent Co. #3 J. H. Piercy. Comp. 11-8-55 IP 95 BOP after fracture treatment TD 3419' PB 3260' Aux Vases ss., top 3210' Spd. 10-4-55 Ellery Cons. Pool.

3S, 9E, Leech Twp.

6, SE NE SE. E. K. Lewis #1 Murphy. D&A 11-15-55 TD 3505' Ste. Genevieve ls., top 3413' Spd. 10-27-55 Goldengate Cons. Pool.

17, NW NW SW. Herndon Drlg. Co. #1 Brock-Hunsinger. D&A 11-22-55 TD 3486' Ste. Genevieve ls., top 3370' Spd. 11-3-55 WN (Goldengate Cons. Pool).

WHITE COUNTY

3S, 9E, Burnt Prairie Twp.

30, NE SW SE. Lohmann & Johnson #1 Hunsinger. Comp. 11-8-55 IP 31 BOP & 30 BW TD 3607' PB 3500' Lower Ohara ls., top 3472' Spd. 10-2-55 Acidized 5000 gals. Goldengate Cons. Pool.

WHITE COUNTY (Continued)

3S, 10E, Gray Twp.

19, SW SW SE. G. S. Engle #1 Casebier. POP 11-29-55 Spd. 10-22-55 WF.

25, SW NE SE. E. H. Morris #1 E. H. Morris "C". Comp. 11-15-55 IP 156 BOP TD 3100' PB 3094' Lower Ohara ls., top 3059' Spd. 10-19-55 Acidized 5000 gals. Phillipstown Cons. Pool.

25, SE NW SE. L. D. Sawyer #1 Kershaw. Comp. 11-29-55 IP 150 BOP TD 3109' PB 3080' Lower Ohara ls., top 3062' Spd. 10-24-55 Acidized 3000 gals. Phillipstown Cons. Pool.

3S, 14W, Gray Twp.

28, 255' from N. line, 532' from W. line, SE. A. Carey #10 Reeves Hrs. Comp. 11-8-55 IP 50 BOP & 30 BW after fracture treatment TD 2975' PB 2974' Cypress ss., Renault ls., Aux Vases ss., Rosiclare ls. Spd. 8-3-55 Acidized 3000 gals. New Harmony Cons. Pool.

4S, 9E, Burnt Prairie Twp.

5, NE NW SW. Superior Oil Co. #2 H. E. Tate. Comp. 11-8-55 IP 1 BOP & 4 BW TD 3540' PB 3340' Aux Vases ss., top 3332' Spd. 9-6-55 Burnt Prairie South Pool.

12, NW SW SE. Coy Oil, Inc. #1 C. Brown. Comp. 11-15-55 IP 7 BOP after fracture treatment TD 3318' PB 2960' Cypress ss., top 2920' Spd. 10-17-55 Acidized 3000 gals. Centerville East Pool.

20, SE NW SE. Weal Drlg. Co. #1 Brown. Temp. Abd. 11-22-55 after fracture treatment TD 3196' Aux Vases ss., top 3184' Spd. 10-1-55 Sumpter North Pool.

21, SW SE SW. E. A. Obering #2 D. Morrill. Comp. 11-22-55 IP 21 BOP & 20 BW TD 3325' PB 3220' Aux Vases ss., top 3174' Spd. 7-7-55 Sumpter North Pool.

29, SE NW NE. Howard & Howell #2 Botsch-Potter. Comp. 11-8-55 IP 100 BOP after fracture treatment TD 3197' Aux Vases ss., top 3186' Spd. 10-10-55 Sumpter North Pool.

4S, 10E, Phillips Twp.

17, SE SE NW. Paco Pet. Corp. #1 C. Green. D&A 11-29-55 TD 3222' Aux Vases ss., top 3204' Spd. 11-16-55 Centerville East Pool.

5S, 10E, Hawthorne Twp.

26, NE NW SE. Toklan Oil Co. #5 F. H. Ackerman. Comp. 11-29-55 IP 175 BOP & 40 BW after fracture treatment TD 3105' PB 3062' Aux Vases ss., top 2939' Spd. 10-24-55 Maunie North Cons. Pool.

4S, 10E, Phillips Twp.

35, NE NW NW. National Assoc. Pet. Co. #1 J. C. Spencer "A". Comp. 11-8-55 IP 124 BOP & 90 BW after fracture treatment TD 3078' PB 2865' Bethel ss., top 2836' Spd. 10-9-55 Phillipstown Cons. Pool.

4S, 14W, Phillips Twp.

20, NE SE SE. E. H. Morris #2 Gray-Roberson. D&A 11-8-55 TD 2970' Ste. Genevieve ls., top 2880' Spd. 8-15-55 New Harmony Cons. Pool.

WHITE COUNTY (Continued)

4S, 14W, Phillips Twp.

27, NE NW NE. Superior Oil Co. #2 Fitton-Collins Unit. Comp. 11-15-55 IP 174 BOP & 23 BW after fracture treatment TD 2957' PB 2925' Tar Springs ss., Cypress ss., McClosky ls. Spd. 10-5-55 New Harmony Cons. Pool.

5S, 9E, Carmi Twp.

30, NE SW SE. L. Labrot #2 C. A. Williams. Comp. 11-8-55 IP 75 BOP TD 2869' Cypress ss., top 2864' Spd. 10-12-55 Roland Cons. Pool.

5S, 10E, Hawthorne Twp.

20, NE SE NE. Calvert Drlg. Co. #1 F. L. Calvert. Comp. 11-15-55 IP 25 BOP & 46 BW TD 3240' PB 3144' Rosiclare ls., top 3110' Spd. 10-12-55 Acidized 1500 gals. EXTENSION TO EPWORTH CONSOL. POOL.

25, SW NW SW. Herndon Drlg. Co. #13 Brown. Comp. 11-8-55 IP 100 BOP after fracture treatment TD 3042' Bethel & Aux Vases ss. Spd. 9-29-55 Acidized 5000 gals. Maunie North Cons. Pool.

6S, 8E, Indian Creek Twp.

35, NW SE SE. J. Eisner #2 A. Cobbell. Comp. 11-22-55 IP 75 BOP after fracture treatment TD 3084' PB 3032' Aux Vases ss., top 2978' Spd. 10-21-55 Roland Cons. Pool.

35, SE NW SE. Falcon Oil Co. #1 G. Aud "A". Comp. 11-15-55 IP 101 BOP after fracture treatment TD 2995' PB 2980' Aux Vases ss., top 2963' Spd. 10-19-55 Roland Cons. Pool.

6S, 9E, Herald Prairie Twp.

22, NW NW SE. A. M. Fowley #1 Austin. Comp. 11-29-55 IP 20 BOP after fracture treatment TD 3064' PB 2262' Waltersburg ss., top 2234' Spd. 10-13-55 Storms Cons. Pool.

6S, 10E, Emma Twp.

12, NE NW SE. Slagter Producing #2 C. Hubele. D&A 11-22-55 TD 2964' Ste. Genevieve ls., top 2896' Spd. 11-8-55 Maunie South Pool.

6S, 11E, Emma Twp.

6, 1181' from N. line, 330' from E. line, SW. National Assoc. Pet. Co. #2 Truscott Hrs. Comp. 11-22-55 IP 42 BOP & 50 BW after fracture treatment TD 2925' PB 2895' Aux Vases ss., top 2862' Spd. 10-26-55 Maunie East Pool.

7, NW SW NW. National Assoc. Pet. Co. #1 C. H. Hubele "A". Comp. 11-8-55 IP 8 BOP & 240 BW after fracture treatment TD 2915' PB 2894' Aux Vases ss., top 2848' Spd. 10-7-55 Maunie South Pool.

7S, 8E, Indian Creek Twp.

1, 330' from S. line, 245' from E. line, NE NW. N. C. Davies #1 Barnes. D&A 11-29-55 TD 2984' Ste. Genevieve ls., top 2947' Spd. 11-4-55 Roland Cons. Pool.

4, NW SW NE. C. L. Lauderdale #1 Ragsdale "A". Comp. 11-8-55 IP 112 BOP after fracture treatment TD 3064' PB 2700' Cypress ss., top 2668' Spd. 9-26-55 Roland Cons. Pool.

WHITE COUNTY (Continued)

7S, 8E, Indian Creek Twp.

10, NE SW NE. J. Hinkle #1 G. L. Welch. D&A 11-8-55 TD 3001' Aux Vases ss., top 2981' Spd. 10-16-55 Roland Cons. Pool.

12, 250' from N. line, 330' from E. line, SE SW. Lynch Oil Co. #4A H. M. Porter. Comp. 11-8-55 IP 28 BOP after fracture treatment TD 2909' PB 2880' Aux Vases ss., Tar Springs ss., Waltersburg ss. Spd. 9-14-55 Roland Cons. Pool.

13, NW NW SE. Murvin & Steber #2 Ferris-Hamilton. Comp. 11-22-55 IP 20 BOP after fracture treatment TD 2930' PB 2625' Cypress ss., top 2589' Spd. 10-11-55 Roland Cons. Pool.

13, 330' from N. line, 480' from W. line, SW NW. Murvin & Steber #4 McGhee-Baird Consol. Comp. 11-22-55 IP 90 BOF after fracture treatment TD 2906' PB 2894' Aux Vases ss., top 2866' Spd. 10-27-55 Roland Cons. Pool.

7S, 9E, Herald Prairie Twp.

10, 330' from N. line, 425' from E. line, SW NE. C. L. Lauderdale #3 Weas "A". Comp. 11-8-55 IP 20 BOP after fracture treatment TD 2944' PB 2920' Aux Vases ss., top 2896' Spd. 9-20-55 Herald Cons. Pool.

15, NE SW SE. Clark & Clark #2 Holland. D&A (SO) 11-29-55 TD 3022' Ste. Genevieve ls., top 2940' Spd. 11-14-55 Herald Cons. Pool.

7S, 10E, Emma Twp.

7, 265' from S. line, 330' from E. line, SW NE. R. A. Hose #1 Upchurch. D&A 11-22-55 TD 2941' Aux Vases ss., top 2906' Spd. 11-7-55 Herald Cons. Pool.

10, SE SW NW. National Assoc. Pet. Co. #3 W. F. Ackerman "B". Comp. 11-15-55 IP 5 BOP after fracture treatment TD 2847' PB 2565' Cypress ss., top 2541' Spd. 10-20-55 Concord East Cons. Pool.

17, NE SE SE. Herndon Drlg. Co. #1 J. Sparrow. Comp. 11-15-55 IP 3 BOP after fracture treatment TD 2984' PB 2850' Aux Vases ss., top 2810' Spd. 9-16-55 EXTENSION TO HERALD CONSOL. POOL.

WILLIAMSON COUNTY

8S, 3E, Lake Creek Twp.

8, NW NE NW. Phillips Pet. #1 Zeigler Coal Co. "A". D&A 11-22-55 TD 2996' Ste. Genevieve ls., top 2812' Spd. 10-25-55 WF.

8S, 4E, Corinth Twp.

15, NE NE SE. E. F. Moran, Inc. #1 Mitchell Hrs. D&A (SO) 11-29-55 TD 3163' Ste. Genevieve ls., top 2991' Spd. 11-5-55 WF.

24, NE NW NE. E. F. Moran #1 L. Edwards. D&A 11-22-55 TD 3142' Ste. Genevieve ls., top 2950' Spd. 10-18-55 WF.

35, SW SW NW. Calvert Drlg., Inc. #1 H. Mitchell. D&A 11-29-55 TD 3125' Ste. Genevieve ls., top 2952' Spd. 11-18-55 WF.

9S, 3E, East Marion Twp.

17, SW SW NW. New Ill. Midcontinent #1 Sanders-Fry. Abd. Loc. 11-8-55 WN (Marion Pool).

WILLIAMSON COUNTY (Continued)
9S, 3E, East Marion Twp.
29, NW NW SE. B. A. Huffman #1 M. T. Fortune. NR 11-29-55 Spd. 8-28-55 WF.

10S, 4E, Stonefort Twp.
36, SE SE NE. C. S. Higgins #1 Trammel et al. D&A 11-8-55 TD 2304' Ste. Genevieve ls., top 2178' Spd. 10-16-55 WF.

OLD WELLS REWORKED

CLAY COUNTY
3N, 5E, Songer Twp.
2, NW NW NE. G. S. Marvin (Was B. M. Heath) #1 Williams "A". Tstg. 11-29-55 WN (Oskaloosa Pool). Formerly D&A.

CLINTON COUNTY
2N, 2W, Carlyle Twp.
31, 336' from N. line, 330' from W. line, NW. Schiermann & Imming #1 Park Comm. POP 11-29-55 WN (Huey South Pool). Formerly a producer.

31, NW NW NW. Schiermann & Imming (Was Joe May) #2 Park Comm. (Was Park #1). POP 11-29-55 WN (Huey South Pool). Formerly D&A.

FAYETTE COUNTY
8N, 3E, Loudon Twp.
21, C NW SW. Carter Oil Co. #7-T I. Boles. Comp. 11-22-55 IP 21 BOP & 400 BW TD 4126' PB 3922' Trenton ls., top 3904' Louden Pool. NEW PAY IN POOL. Formerly a producer.

GALLATIN COUNTY
7S, 9E, Asbury Twp.
25, NE NE SW. Clark & Clark (Was Nat'l. Assoc. Pet. Co.) #1 Clark & Clark (Was L. Edwards). Comp. 11-8-55 IP 25 BOP TD 2926' Aux Vases ss., top 2894' Shot 80 qts. EXTENSION TO HERALD CONSOL. POOL. Formerly D&A.

HAMILTON COUNTY
4S, 7E, Beaver Creek Twp.
7, NW SW SW. Lesh Drlg. Co. (Was Phillips Pet. Co.) #1 Fuhrer. Comp. 11-8-55 IP 32 BOP after fracture treatment TD 3507' PB 3314' Renault ls., top 3256' Belle Prairie Pool. Formerly D&A.

HARDIN COUNTY
12S, 10E, Battery Rock Twp.
11, NW NW NW. W. O. Lucas #1 Elsie Herrin. LOC 11-29-55 WF. Formerly D&A.

JEFFERSON COUNTY
2S, 1E, Casner Twp.
35, 380' from S. line, 330' from W. line, SE SE. Magnolia Pet. Co. #8 Eubank-Winesburgh Unit. Comp. 11-15-55 IP 114 BOP after fracture treatment TD 3721' PB 2160' Rosiclare ss., top 2122' Woodlawn Pool. Formerly a producer.

MCDONOUGH COUNTY
4N, 3W, Bethel Twp.
13, NE SW NE. H. F. Robison #1 Burnham. D&A 11-22-55 TD 1075' St. Peter ss., top 1074' WF. Formerly D&A.

RICHLAND COUNTY
3N, 14W, Claremont Twp.
22, NE NW NW. D. Lambert & Butler #1 V. Heckler. POP 11-29-55 WF. Formerly D&A.

5N, 9E, Denver Twp.
27, NW SE NE. J. W. Rudy #1 Armstrong. D&A 11-29-55 TD 3201' Ste. Genevieve ls. Wakefield South Pool. Formerly a producer.

SALINE COUNTY
8S, 7E, East Eldorado Twp.
17, NE SW NW. Ashland Oil & Refining Co. #1 B. G. Wilson. D&A 11-22-55 TD 2989' Acidized 2500 gals. Eldorado Cons. Pool. Formerly a producer.

30, SW NE SE. Breuer & Robison (Was Humphrey & Tremont) #1 Fulkerson. D&A (CDU) 11-29-55 WN (Eldorado Cons. Pool). Formerly D&A.

WABASH COUNTY
2S, 14W, Compton Twp.
23, SE NE SE. Caliente (Was P. Fulk & Aurora) #1 T. Wirth. D&A (SO) 11-22-55 TD 2992' WN (New Harmony Cons. Pool). Formerly D&A.

WHITE COUNTY
5S, 9E, Carmi Twp.
31, SW NW NW. T. H. Hall (Was C. Angle) #1 F. Cusic. D&A 11-15-55 TD 2906' Cypress ss., top 2838' Roland Cons. Pool. Formerly D&A.

5S, 10E, Carmi Twp.
32, SE SW SE. Continental Oil Co. (Was Indiana Farm Bureau) #1 H. P. Land. Comp. 11-22-55 IP 40 BOP & 50 BW TD 3087' Lower Renault ls., top 2989' Acidized 1000 gals. Epworth Cons. Pool. Formerly D&A.

7S, 8E, Indian Creek Twp.
11, NW NW SE. Sinclair Oil & Gas #3 Mitchell. Comp. 11-22-55 IP 60 BOP & F & 30 BW after fracture treatment TD 2907' Waltersburg ss., Bethel ss., Aux Vases ss. Roland Cons. Pool. Formerly a producer.

WINNEBAGO COUNTY
44N, 2E, Rockford Twp.
24, SW NW NW. Ivan A. Seele et al #1 Seele. Drlg. 2687' 11-29-55 WF. Formerly a junked hole.

PRODUCING WELLS PLUGGED - OCTOBER 14 to NOVEMBER 26, 1955*
Data furnished by Department of Mines and Minerals, Springfield, Illinois

Company	Farm and Well Number	Location	Total Depth in Feet	Date Plugged	Pool Name
		CHRISTIAN COUNTY			
Bertram & Szepelak	Rhoads #1	NW NE SW, 35-14N-1E	2421	11-9-55	Assumption Con.
		CLARK COUNTY			
Pure Oil	L. Weaver (300A) #9	210' NL, 100' EL, NE SE NE, 22-9N-14W	452	10-18-55	Johnson So.
" "	" " " #25	290' SL, 330' EL, SE SE NE, 22-9N-14W	478	10-22-55	" "
" "	William Staley #7	290' NL, 10' WL, SE NW SE, 23-9N-14W	568	10-5-55	" "
" "	L. Weaver (300A) #19	280' NL, 260' EL, NW SW NW, 23-9N-14W	438	10-14-55	" "
		CLAY COUNTY			
Gulf Ref. Co.	Poland #1	SE SW NE, 34-3N-8E	3011	11-1-55	Clay City Con.
Sanders & Fye	Hagen #1	NE NW SE, 3-3N-7E	2963	9-22-55	Sailor Springs Cons.
Murvin & Steber	Gibson-Cook Comm. #1	SW SE NW, 25-5N-7E	2800	11-2-55	" "
" " "	I. Workman #1	NW NE NE, 24-5N-7E	2940	10-31-55	" "
N. V. Duncan	Gallagher #1	NW NE SE, 13-2N-8E	3011	11-14-55	Schnell So.
		CRAWFORD COUNTY			
Riddle Oil Co.	W. Montgomery #1	Well #2 273' NL, 200' EL, SW SW, 21-5N-11W	950	9-28-55	Main Cons.
Ohio Oil Co.	J.C. Wilson a/c 1	#2 500' SL, 200' EL, SW NE NE, 18-7N-12W	1068	10-26-55	" "
" " "	" " " " "	#21 1260' NL, 210' EL, SE NW NW, 17-7N-12W	1040	11-3-55	" "
Riddle Oil Co.	J.W. Lindsay #8	1138' NL, 212' WL, NW NE SW, 16-5N-11W	993½	11-9-55	" "
Perry Fulk	Clark #1	990' NL, 380' EL, NW, 9-5N-12W	1542	10-8-55	" "
Nathaniel Lindsay	Nat Lindsay #7	649' NL, 180' EL, NE NE NW, 21-5N-11W	966½	10-6-55	" "
		EDGAR COUNTY			
W. W. Henigman	C. Waller #6	NE SE SE, 4-13N-13W	445	10-22-55	Dudley
		EDWARDS COUNTY			
Magnolia Oil Co.	Knackmuhs-Fortner	#2 E½ NE NW, 9-1N-10E	3335	11-11-55	Maple Grove Cons.
" " "	" "	#1 E½ SE NW, 9-1N-10E	3297	11-15-55	" "
		GALLATIN COUNTY			
Lauderdale Oil Co.	Rogers #1	NE NE NE, 1-8S-8E	2937	11-4-55	Omaha East

* Includes some wells plugged earlier but not previously reported.

PRODUCING WELLS PLUGGED - OCTOBER 14 to NOVEMBER 26, 1955 (Continued)

Company	Farm and Well Number	Location	Total Depth in Feet	Date Plugged	Pool Name
		GALLATIN COUNTY (Continued)			
Atlas Drlg. Co.	West #1	SW NW SE, 28-7S-8E	2942	10-26-55	Omaha
Murvin & Steber	Utley #1	NE NW SE, 34-7S-8E	2941	10-12-55	"
		HAMILTON COUNTY			
Phillips Pet. Co.	Luther #1	SE SW SW, 11-4S-7E	3260	11-8-55	Bungay Cons.
C. Matteer	Angus Knight #1	NE NW SW, 6-7S-5E	3379	10-20-55	Dale Cons.
		JEFFERSON COUNTY			
Seaboard Oil Co.	Eldridge & Whisenhunt Comm. #1	NE SE NE, 3-4S-3E	2908	10-19-55	King
		LAWRENCE COUNTY			
N. B. Smith	Updike #A-1	SW SW SW, 31-5N-12W	1570	11-5-55	Lawrence
Henry Loeb	Christensen #6	660' SL, 220' EL, SE SW NE, 14-3N-12W	1650	10-20-55	"
W. E. Bailor	Leighty-Ackman Comm. #5	140' NL, 160' WL, SW NE SW, 20-3N-11W	1895	10-21-55	"
Snowden-McSweeney	C. Perkins #30	1150' NL, 700' EL, NE, 32-4N-12W	1023	7-24-55	"
New Ill. Midcontinent	Raymond Swarens #2	SE SE SE, 31-3N-12W	2309	11-5-55	"
Ohio Oil Co.	J.R. Middagh #18	1000' NL, 180' EL, NE SW, 32-4N-12W	1434	11-7-55	"
W. E. Bailor	Leighty-Ackman Comm. #4	160' NL, 170' EL, SE NW SW, 20-3N-11W	1872	10-24-55	"
		MARION COUNTY			
Texas Co.	Scott Aydt Unit #2	NE NE SW, 3-1N-1E	2018	11-10-55	Raccoon Lake
" " "	" " #1	SE NE SW, 3-1N-1E	2025	11-7-55	" "
E. C. Reeves	Purcell #1	405' SL, 990' EL, SE NW, 3-1N-2E	2247	10-13-55	Salem Cons.
C. H. Hardin	Alson Myers #1	NW NW SW, 27-1N-2E	2202	10-22-55	" "
E. C. Reeves	Purcell Justice Kell #1	SE NW SW, 3-1N-2E	2130	10-15-55	" "
		RICHLAND COUNTY			
Pure Oil Co.	Palmer-Taylor #5	NW SW SE, 5-3N-9E	2977	11-8-55	Clay City Con.
Murvin & Steber	J. Murvin #1	NE NW SE, 8-2N-10E	3224	10-14-55	Calhoun Con.
" " "	J. G. Murvin #3	N½ SE NE, 8-2N-10E	3227	10-20-55	" "
		WABASH COUNTY			
Forest Oil Corp.	J. H. Jordan G&R #1	350' SL, 350' WL, SW, 3-1N-12W	1517	10-13-55	Allendale
" " "	McMillen #4	210' SL, 40' EL, SW SE NE, 9-1N-12W	1537	9-24-55	"
" " "	Armstrong #4	325' NL, 360' EL, SW SW SE, 9-1N-12W	2250	10-4-55	"

PRODUCING WELLS PLUGGED - OCTOBER 14 to NOVEMBER 26, 1955 (Continued)

Company	Farm and Well Number	Location	Total Depth in Feet	Date Plugged	Pool Name
		WASHINGTON COUNTY			
M. Mazzarino	Belter #1	SW NE SE, 8-3S-1W	1386	10-20-55	Dubois
Mazzarino & Kapp	Madolski #1	NW NE NW, 15-2S-1W	1534	10-19-55	Richview
		WHITE COUNTY			
George & Wrather	Martha Hanna #1	NE SE NE, 32-5S-10E	3067	11-20-55	Epworth Con.
Texas Co.	A. Hubele et al #NCT-#1	SW SE SW, 7-5S-9E	3321	11-17-55	Trumbull
D.B. Lesh Drlg. Co.	J.P. Jones #3	681' SL, 330' WL, NW NE, 12-4S-9E	3470	11-26-55	Centerville
Eastern Pet. Co.	Pearce Hrs. #2-C	NW SW SW, 26-6S-10E	2998	11-7-55	Concord East Cons.
Calvert Drlg. Co.	Weas #1	NE NE SW, 10-7S-9E	3057	10-29-55	Herald Cons.
Eastern Pet. Co.	Bernard Bayley #1	NE NE NW, 14-7S-9E	2920	8-30-55	" "
Sam Gilpin	B. Questell #1	SE NW SW, 13-7S-9E	2395	9-12-55	" "
Yingling Oil Co.	Reeves Hrs. #1	330' SL, 156' EL, NW SW, 20-3S-14W	2318	10-21-55	Phillipstown Cons.
" " "	" " #1-A	330' SL, 206' EL, NW SW, 20-3S-14W	2756	10-14-55	" "
Magnolia Pet. Co.	Tar Springs Unit #2 Well #1	NW SW NW, 19-6S-11E	2284	10-12-55	Maunie South
" " "	Tar Springs Unit #2 Well #3	SE SW NW, 19-6S-11E	2303	10-15-55	" "
Mabee Pet. Co.	J. Smith #1-B	NE SW SE, 16-4S-14W	2870	9-22-55	New Harmony Cons.

DRY HOLES PLUGGED - OCTOBER 14 to NOVEMBER 26, 1955*

Data furnished by Department of Mines and Minerals, Springfield, Illinois

Company	Farm and Well Number	Location	Total Depth in Feet	Date Plugged	Wildcat or Pool Name
		BOND COUNTY			
Joe Simpkins	Macamon Coal Co. #1	SE SE SE, 8-6N-4W	1945	11-25-55	Sorento
Ben W. Hess	Julia Plappert #1	189' NL, 330' EL, SE NE, 17-6N-4W	1860	10-29-55	"
Warren Loar	Vern Harnetiaux #1	990' NL, 330' WL, NW, 19-4N-2W	1438	11-11-55	Beaver Creek North
T. M. Conrey	Buchmiller #1	NW NW NW, 1-4N-3W	2490	11-11-55	Wildcat
Reiss & Coslet	Reed #1	SE SW SE, 17-6N-4W	1940	11-12-55	"
Garrat T. Loper	Wm. Gruner #1	SE SE NW, 1-5N-5W	655	10-17-55	"
Little Wabash Drlg. Co.	Reitz #2	NE NE NE, 13-5N-4W	720	10-22-55	"
" " " " "	#1	380' SL, 330' WL, NE SW NE, 13-5N-4W	1013	10-22-55	"
E. E. Goad	H. Fox #2	515' SL, 366' EL, SE, 11-4N-2W	1257	11-11-55	"
James C. Nickerson	Utlaut #3	660' WL, NW SW NW, 33-4N-3W	1076	11-4-55	"
		CHRISTIAN COUNTY			
Keystone Oil Co.	Beck #1	SW SE SE, 26-14N-3W	2000	11-24-55	Wildcat
Price Dunbar	Claude Huddleston #1	NW NW NW, 21-12N-3W	2105	11-25-55	"
J. W. Miloncus	Truax #1	SW SW SE, 21-14N-3W	1734	11-15-55	"
Herman C. Herring	Frisina #1	1650' SL, 330' WL, NW, 6-13N-2W	2004	11-13-55	"
Max Schwartz	Wm. D. Smith #1	SW SE SE, 36-14N-3W	1971	11-10-55	"
		CLARK COUNTY			
Partlow & Cochonour	Allen Buckner #1	SE SE SW, 30-9N-14W	1233	10-24-55	Oak Point
		CLAY COUNTY			
Francis M. Pierce	Coleman #1	SE NW NE, 11-4N-5E	2587	10-19-55	Iola South
Partlow & Cochonour	Graves-Burge #1	NE SE SW, 13-5N-5E	2455	10-16-55	Iola Cons.
Little Wabash Drlg. Co.	L. S. Tolliver #1	SW SE NE, 10-4N-6E	2790	11-14-55	Louisville North
Don Slape Drlg. Co.	Densmore #A-1	NE NW NW, 22-4N-8E	3060	11-1-55	Passport West
Cullum & Lawhead	Jorgenson #2	NW SE SE, 13-4N-8E	3100	10-23-55	Passport So.
Sanders-Fye	Griffy-Leonard #2	SW SW SW, 3-4N-7E	2611	10-15-55	Sailor Springs Con.
Lohmann & Johnson	O.D. Coggin #2	SW SE SW, 5-3N-7E	3082	11-11-55	" "
Skiles Oil Corp.	James Laughton #1	SE SW NE, 28-4N-8E	3152	11-13-55	Sailor Springs E.
Perry Fulk	Ralph Osborne #1	NW NE NW, 34-4N-8E	3085	10-28-55	" "
Theo. R. Lindsay	Harry Smith #1	NE SW SW, 28-4N-8E	3047	10-27-55	" "
Don Slape	C.R. Kesterson #1	SE NW SW, 17-4N-8E	3038	11-13-55	Sailor Springs No.
Atkins & Hale	Miller #1	NE SW NE, 9-3N-8E	3050	11-15-55	Wildcat

* Includes some wells plugged earlier but not previously reported.

DRY HOLES PLUGGED - OCTOBER 14 to NOVEMBER 26, 1955 (Continued)

Company	Farm and Well Number	Location	Total Depth in Feet	Date Plugged	Wildcat or Pool Name
		CLAY COUNTY (Continued)			
Texas Co.	Decatur Investment Inc. #1	SE SE SW, 35-3N-6E	3205	10-19-55	Wildcat
H. V. Spires	Walter Gant #1	SE NW SE, 16-3N-5E	2950	10-19-55	"
Calvert Drlg.	Pearl E. Oliver #1	SE SW SE, 15-3N-6E	3048	10-28-55	"
Lafayette Oil Co.	Daubs #1	NW NW NE, 10-3N-8E	3105	11-2-55	"
Don Slape Drlg. Co.	H. Densmore #1	S½ NE SW, 15-4N-8E	3065	10-19-55	"
		CLINTON COUNTY			
Texas Co.	B. B. Spihlmann #1	NW SW NW, 30-1N-4W	2310	11-19-55	Wildcat
G. Miller	Ratterman-Otke Comm. #1	925' SL, 330' WL, SW, 12-2N-4W	2392	11-18-55	"
Theo. R. Lindsay	Raymond B. Pingsterhaus #1	NE NE SW, 27-2N-3W	1276	10-23-55	"
Texas Co.	A. J. Winkler #1	NW SE NE, 17-1N-5W	2200	11-15-55	"
A & A Drlg. Co.	Eikhaff #1	SW NE NW, 12-1N-2W	1361	11-23-55	"
Robert G. Lowry	Dena Mae Just et al #1	SW SE NE, 9-2N-1W	1448	11-6-55	"
Gene Miller, Inc.	John Schulte #1	NW NW NE, 31-2N-3W	2486	11-8-55	"
T. R. Kerwin	Elizabeth Becker #1	SE SE NW, 5-1N-3W	1040	11-18-55	Bartelso
Clyde Bassett	Henry Ney et al #1	SE SE SE, 12-2N-1W	1439	10-15-55	Sandoval W.
March Drlg. Co.	Lillie Schroeder #3	NW NE NE, 6-2N-3W	2245	8-20-55	Frogtown No.
		COLES COUNTY			
Nat'l. Consumers Oil Co.	George Arthur #1	1348' NL, 2408' EL, NE, 2-12N-7E	3195	10-25-55	Mattoon
		CRAWFORD COUNTY			
B. H. Suhr	T. P. McCarty #3	NE SW NW, 24-5N-13W	1844	10-9-55	Lawrence
R. A. Beelendorf	Geo. D. Waggoner #1	NE NW NW, 24-5N-13W	1820	10-30-55	"
Coy Oil Co., Inc.	Z.R. Shaffer #1	SE SE NW, 8-5N-11W	2043	11-19-55	Main Cons.
Ohio Oil Co.	Lena Cook et al #1	280' NL, 420' EL, NE SE, 9-5N-12W	1600	11-10-55	" "
A. W. Rea	Price #1	SE NE SE, 6-5N-12W	1332	11-15-55	" "
F.S. Stephenson, Jr.	Daggett #1	SE NW NW, 3-7N-13W	1027	11-5-55	" "
James G. Beard	John Moore #1	NW SE SW, 5-8N-12W	1257	10-15-55	" "
Mahutska Oil Co.	Dail Weger #1-A	330' NL, 420' EL, NW SW, 11-5N-12W	1951	10-6-55	" "
Kenneth Lindskog	Fay Duncan #1	NW SW NE, 4-5N-11W	1590	10-18-55	" "
A. W. Rea	Price Comm. #2	SW SW SW, 5-5N-12W	1408	11-14-55	" "
E. L. Doheny	Orvil Arnold #1	SW SE SE, 12-5N-14W	4516	10-20-55	Wildcat
Sale Oil Co.	E. Harmon #0-1	SE NE SE, 14-7N-14W	1024	11-8-55	"
		CUMBERLAND COUNTY			
H. F. Robinson	Clark Young #1	NW NE NE, 8-10N-7E	3546	10-20-55	Wildcat

DRY HOLES PLUGGED - OCTOBER 14 to NOVEMBER 26, 1955 (Continued)

Company	Farm and Well Number	Location	Total Depth in Feet	Date Plugged	Wildcat or Pool Name
		DOUGLAS COUNTY			
H. F. Robison	Roberts #1	SW NW NE, 13-14N-7E	1850	11-5-55	Wildcat
Luther Livingood	Helm #2	990' NL, 330' EL, NW NW, 34-16N-10E	400	10-18-55	"
H. F. Robison	E. G. Harland #1	NE SE NE, 10-14N-8E	1600	11-9-55	"
Gallatin Drlg. Co.	Wagner #3	1550' SL, 990' WL, SW, 26-16N-10E	530	11-26-55	Murdock
" " "	Speelman #1	NE NE NE, 34-16N-10E	401	10-26-55	"
		EDGAR COUNTY			
Edwin J. Gwinn	George Rogers #1	SW SW SE, 32-16N-12W	532	11-10-55	Wildcat
Walter Henigman	Brown #1	240' SL, 330' EL, SW NW, 10-14N-13W	412	10-20-55	"
		EDWARDS COUNTY			
Calvert Drlg., Inc.	Green Hrs. #5	NE SE SW, 36-2S-10E	2108	10-27-55	Albion Cons.
Noah Pet. Co.	A. C. Smith #1	330' NL, 950' WL, SW SW, 3-3S-10E	3410	10-20-55	Albion West
Graehling & Shanahan	R.L. Curtis #1	NE SW NE, 32-1S-14W	2873	10-19-55	Browns
John J. Eisner	H. L. Bass #1	NW SW SW, 9-2S-14W	3085	10-20-55	Browns South
Paco Pet. Corp.	Henry Miller #1-B	C W½ NW SW, 9-1N-10E	3292	11-3-55	Maple Grove Cons.
		EFFINGHAM COUNTY			
Partlow & Cochonour	Richars #5	NE SW NW, 13-6S-6E	2481	10-28-55	Hill East
" " "	Emilie Siefken #1	SE SW SW, 27-7N-7E	2508	10-31-55	Elliottstown East
Dell Carroll	Cassie Newburn #1	SW SW NE, 19-8N-4E	1583	11-22-55	Louden
H. F. Robison	John VanGrundy #1	SW NW NE, 6-8N-4E	1842	10-1-55	"
John J. Chapman	Chas. N. White #1	NE SW NE, 16-7N-5E	2396	10-3-55	Wildcat
Francis Beffa	Glen Percival #1	SW NE NE, 2-6N-6E	2751	10-31-55	"
		FRANKLIN COUNTY			
Kenneth Bayer	Falgar Pearce et al #1	SW SW SW, 1-5S-3E	3157	11-2-55	Wildcat
Howard & Howell	C.W. & F. Reed #1	330' NL, 200' WL, SE NE, 31-6S-3E	2900	10-10-55	"
C. E. Brehm	Williams-Hart #2	SW SE SE, 36-6S-4E	3231	10-23-55	Dale Cons.
" " "	Dudley #1	SW SW SW, 12-7S-4E	3248	11-1-55	Thompsonville North
Paul Mosebach	Tew-Mosebach #3A	370' SL, 285' WL, SW SE, 19-7S-3E	1020	11-10-55	West Frankfort
		GALLATIN COUNTY			
John F. Minnette	Gersbacker Hrs. #1	SW NW SE, 15-8S-8E	2901	10-22-55	Elba
Perry Fulk	Richard Awalt #1	NW SW SW, 19-7S-9E	2941	10-1-55	Roland Cons.
Lauderdale Oil Prod.	J.W. McCormick #1	SE SW NE, 34-8S-9E	2800	11-18-55	Inman W. Con.

DRY HOLES PLUGGED - OCTOBER 14 to NOVEMBER 26, 1955 (Continued)

Company	Farm and Well Number	Location	Total Depth in Feet	Date Plugged	Wildcat or Pool Name
		GALLATIN COUNTY (Continued)			
Lohman Johnson	Joseph R. Moye #1	SW NW SE, 3-8S-9E	2947	10-3-55	Inman W. Con.
Hoskins-Ward Oil Co.	Armstrong-Dagley Comm. #2	NE NE NE, 19-7S-10E	2880	10-6-55	Herald Cons.
S. B. Griffith	Helen Hale #5	SE NW SE, 21-7S-9E	2944	11-11-55	" "
Falcon Oil Corp.	W. Moye #1	NE-NW SE, 22-7S-8E	3144	10-15-55	Wildcat
C. E. O'Neal Oil Co.	T.B. Hamilton #1	SW SW SW, 3-9S-8E	2868	10-29-55	"
		HAMILTON COUNTY			
Spires & Calvert Drlg.	Val Harrelson et al #1	SW SW SE, 10-6S-5E	3335	10-16-55	Wildcat
Calstar Petro.	Shelton #1	NE NE SW, 21-3S-7E	3480	10-23-55	"
Calvert Drlg.	Pearl T. Hogan #1	SE SW NE, 32-6S-6E	3480	11-11-55	"
Collins Bros. Oil Co.	Hanagan Comm. #1	NE NE SE, 35-4S-7E	3512	11-20-55	Bungay Cons.
Calvert Drlg.	Felix R. Poore A #1	SW NE SE, 21-4S-7E	3351	11-17-55	" "
F. L. Dittmeier	Hinchclift #2	NW NW SE, 9-7S-5E	3384	10-29-55	Dale Cons.
N. L. Grant	Foster #4	NE SE NE, 21-6S-5E	3408	11-16-55	" "
Keystone Oil	Reeves #2	SW NE NW, 22-6S-5E	3311	10-19-55	" "
Frank Sharp	Boster #2	SW NW NE, 21-6S-5E	3305	11-4-55	" "
		JACKSON COUNTY			
Ervin Sullivan	S. Edna Copeland #1	NW SE SW, 27-7S-1W	2355	11-8-55	Wildcat
Paco Pet. Corp.	Jackson Co. Coal Co. #1	NW NE SW, 22-7S-1W	2213	11-16-55	Elkville
		JASPER COUNTY			
Robinson-Puckett, Inc.	Lee Smith #3	SE NW NE, 23-7N-10E	2594	10-18-55	Clay City Con.
Perry Fulk	Glen Smithenry #1	SW SW NW, 34-6N-10E	3314	10-29-55	" " "
Sanders-Fye	W. J. Maginn #1	NW NW SW, 34-6N-10E	2837	11-2-55	" " "
D. B. Bayles	A. E. Redmon #1	NW SW SW, 3-5N-10E	3325	10-21-55	" " "
R. Brinkley	Cora M. Love et al #1	SW NW NW, 24-5N-10E	3085	10-17-55	Dundas East
		JEFFERSON COUNTY			
John F. Dunnill	Roy F. Sledge #1	SE SE SE, 24-1S-3E	2876	10-27-55	Divide
Louis Kapp	Richard Sherman #1	NW SE SW, 31-1S-1E	2105	11-14-55	Irvington E.
John L. Lester	M. E. Payne #1	NE SW NW, 27-3S-2E	2860	11-15-55	Wildcat
John F. Dunnill	Etta Stonecipher #1	SE SW SE, 25-1S-3E	2970	11-5-55	"
		JOHNSON COUNTY			
Shure Oil Co.	Evans #1	SE SE NW, 10-11S-4E	2232	11-4-55	Wildcat
		LAWRENCE COUNTY			
J. L. Harper	Reynolds-Cessno-Martin & Mills #1 Comm.	330' SL, 577' WL, NW SE, 14-4N-13W	1788	11-14-55	Lawrence
Coon Creek Oil Co.	J.F. Snyder O-1	60' SL, 330' WL, SE NE, 25-3N-12W	1700	11-16-55	"

DRY HOLES PLUGGED - OCTOBER 14 to NOVEMBER 26, 1955 (Continued)

Company	Farm and Well Number	Location	Total Depth in Feet	Date Plugged	Wildcat or Pool Name
		LAWRENCE COUNTY (Continued)			
Sanders & Fye	Seed #1	NE NE SW, 21-3N-12W	1987	10-28-55	Lawrence
Elvis O. Lurker	Leighty #1	NE NE NE, 30-3N-11W	1914	10-10-55	"
" " "	Wiggins #1	NW SW SW, 10-3N-12W	1679	10-12-55	"
W. E. Bailor	Leighty-Ackman Comm. #6	NE NW SW, 20-3N-11W	1886	10-15-55	"
D T Drlg. Co.	Christy #2	NE SE NW, 3-2N-12W	625	10-8-55	"
James Todd	Waldrop #1	NW SE NE, 31-5N-11W	1000	10-21-55	Main Cons.
D. J. Houchins	Clifford O'Dell #2	NW SE NW, 7-2N-12W	1666	10-24-55	Ruark
Richard L. Kneipp	Rena Allison #1	NE SE NE, 35-5N-11W	1650	11-2-55	Russellville West
D T Drlg. Co.	G. Wise #1	NW NE NE, 29-2N-13W	2805	7-6-55	Wildcat
		MACOUPIN COUNTY			
Joseph Kesl, Jr.	Harold A. Agles #1	760' SL, 990' WL, SW, 8-7N-7W	623	9-28-55	Wildcat
Glenn L. & Maxine Bryant	Menke #1	315' NL, 1020' EL, SW, 12-7N-7W	2265	11-6-55	"
M.G. Berry & Bergschneider	Winnifred Mortimer #1	NE NW NW, 2-12N-6W	1715	10-28-55	"
Updike Oil & Gas	Seniker #2	645' NL, 666' WL, NW, 22-7N-7W	598	10-16-55	Staunton W.
		MADISON COUNTY			
Joseph Spudich	Rubano #2	847' NL, 990' WL, NW, 27-6N-6W	584	11-9-55	Livingston S.
Ferdinand Suhre	Edward Hodapp #1	NE SW SW, 4-5N-6W	581	11-18-55	" "
" "	Suhre #2	452' NL, 521' EL, NE SW, 4-5N-6W	517	10-24-55	" "
S. B. Schenk	Hertel #6	330' SL, 345' WL, SE NW, 34-6N-6W	589	11-18-55	" "
A. E. Hempen	Listerman #1	330' SL, 0' EL, NE, 22-3N-9W	1425	9-2-55	Wildcat
George Cassens	Edwin Ahrens #1	1020' NL, 330' EL, SE, 13-6N-7W	567	10-22-55	"
" "	Peters #4	920' SL, 500' EL, SE, 14-6N-7W	510	11-12-55	"
		MARION COUNTY			
V.S. & S. Drlg. Co.	Lacey #1	SW SW NW, 10-4N-4E	2481	11-8-55	Wildcat
Garden Drlg.	Paul Williams #1	NW NE SE, 8-3N-2E	2259	11-8-55	"
Rhea Fletcher	F. Kneemeyer #1	NE SE SW, 25-2N-3E	2832	11-10-55	"
Warren Loar	Dunn #1	NW NW NW, 6-1N-1E	859	11-1-55	Centralia
		MONTGOMERY COUNTY			
Clyde Bassett	Chas. Schmidt #1	NW NW SW, 11-8N-5W	702	10-19-55	Wildcat
		MOULTRIE COUNTY			
E. A. Obering	Hogan #1	NE NW SE, 21-14N-4E	2866	10-25-55	Wildcat

DRY HOLES PLUGGED - OCTOBER 14 to NOVEMBER 26, 1955 (Continued)

Company	Farm and Well Number	Location	Total Depth in Feet	Date Plugged	Wildcat or Pool Name
		PERRY COUNTY			
H. Rutherford	Frank Nowakowski #1	SE NE NW, 13-4S-2W	1310	10-28-55	Wildcat
F. L. Strickland	Roy Shotto #1	SE NE SW, 32-4S-4W	2630	10-27-55	"
		PIKE COUNTY			
Welby Walden	McLaughlin #1	NW NE NE, 6-4S-4W	580	9-22-55	Wildcat
		RICHLAND COUNTY			
M.L. Van Fossan	Earnest Alvis #1	E½ NE NW, 14-4N-9E	2995	11-3-55	Wildcat
Black & Black	N. Taylor #1	NW NW SW, 8-3N-9E	3000	11-20-55	Clay City Con.
John M. Zanetis	C.B. Wilson #1	NW NW NW, 9-4N-10E	2922	11-8-55	" " "
W. H. Bears	J. T. Madison #1	NE SE NW, 14-4N-9E	3043	10-28-55	" " "
Murvin & Stober	O.E. Thomas #1	N½ NE SE, 7-4N-10E	2576	10-24-55	" " "
H. L. Browning	Wm. Hill #1	330' NL, 1650' EL, NE SE SE, 34-5N-10E	3010	11-13-55	Dundas East
		ST. CLAIR COUNTY			
A. W. Cherry	United Electric Coal Co #1	NW NW SW, 33-1S-7W	363	11-11-55	Freeburg South
		SALINE COUNTY			
N.L. Grant & Fitch	Hale #1	360' SL, 380' EL, SE NW, 34-8S-6E	2017	11-3-55	Harrisburg
C. E. Brehm	Ill. Central R.R. Comm. #1	295' NL, 330' EL, SW NW, 30-7S-5E	3157	11-8-55	Dale Cons.
Ashland Oil Ref. Co.	Lloyd Barton #1	SE NW SW, 19-8S-7E	2178	11-15-55	Eldorado Con.
George & Wrather	Flanders #1	NE NE SE, 2-8S-7E	2205	10-17-55	" "
John Stelle Assoc.	Ragsdale #1	NW SE SW, 10-9S-7E	2926	10-24-55	Cottage Grove
Texas Oil Co.	Mallie Bradley #1	NW NE SE, 4-8S-6E	3167	10-29-55	Long Branch South
Theo. R. Lindsay	Henry C. Hall et al #1	SW SW NW, 3-8S-6E	2987	10-15-55	" "
First Nat'l. Trust & Pet.	Ivan Smith #1	NE NE SW, 20-8S-6E	3052	10-16-55	Raleigh So.
Carter Oil Co.	J.S. Raybourn #2	NE SE NW, 20-8S-6E	2895	10-12-55	" "
C. E. O'Neal & Co.	P.L. Wettaw #4	NW SW NE, 20-8S-6E	2891	10-15-55	" "
Sunray Midcontinent Oil Co.	Sisk Raley Unit #1	NW NW NE, 15-10S-6E	1983	11-17-55	Mitchellsville
Calvert Drlg.	Unsell-Small #1	NE SE NW, 4-9S-5E	2865	11-17-55	Wildcat
Nation Oil Co.	Schwartz #1	SE SE NW, 8-9S-5E	2810	11-20-55	"
E. F. Moran, Inc.	Smith & Hunsaker #1	NE NE SW, 30-8S-5E	3145	10-17-55	"
John R. Coombs	J. Arthur Wintizer #1	NW SW SW, 21-9S-7E	2700	10-24-55	"
John Stelle Assoc.	Mable Scronce #1	NW SE NW, 15-8S-6E	3103	10-4-55	"
W. E. Bailer	Ind. Nat'l. Bank #1	NE SE NW, 23-7S-7E	3160	10-17-55	"
Olen D. Sharp	Joe Matthews #1	SW NE SW, 4-9S-6E	2941	11-5-55	"
C. E. O'Neal	Griffin #1	NW NW NW, 24-8S-5E	3030	11-7-55	"

DRY HOLES PLUGGED - OCTOBER 14 to NOVEMBER 26, 1955 (Continued)

Company	Farm and Well Number	Location	Total Depth in Feet	Date Plugged	Wildcat or Pool Name
		SANGAMON COUNTY			
W. F. Wooters	Maltby #1	SE SE NE, 3-14N-4W	1740	10-28-55	Wildcat
		SCHUYLER COUNTY			
Edward Lee Wirth	McCombs #1	NE SE SE, 32-2N-4W	940	11-9-55	Wildcat
		WABASH COUNTY			
Gaines & Brinkley	King #1	SW NW SW, 16-1N-12W	1550	11-23-55	Allendale
Investment Oil Co.	Harold Wright #1	NW NW NE, 19-1N-12W	1690	10-10-55	"
G. W. Miller	King-Stevens Comm. #1	2090' SL, 1650' WL, SW, 21-1N-12W	2375	10-24-55	"
Bond Oil Co.	Winters #1	430' SL, 990' EL, SE, 23-1N-12W	1482	11-7-55	"
New Ill. Midcontinent Oil Co.	Harry C. Yelton #1	SW NW SW, 5-1N-12W	1606	11-5-55	"
Olds Oil Co.	Frank Smith #2	925' SL, 330' EL, SW NW, 9-1N-12W	1522	10-8-55	"
Skiles Oil Corp.	Clarence Schmidt #1	SE SW NE, 19-2S-13W	2871	11-15-55	New Harmony Cons.
H. Carroll Bayler	D. Guisewhite #1	NE SE SE SE, 13-2S-14W	2917	10-22-55	" "
V. T. Drlg. Co.	Brines #2	NE NW SE, 8-1S-13W	2580	10-18-55	" "
Peter C. Tremont	Tennes #1	NE NE SW, 8-1S-13W	2595	10-27-55	" "
V. R. Gallagher	Mary Richardson #1-A	NE NE NE, 35-2S-14W	2620	10-25-55	" "
		WASHINGTON COUNTY			
M. Mazzarino	Belter #2	SE NE SE, 8-3S-1W	1386	10-18-55	Dubois
" "	Martha Kastin #2	NE NW SE, 9-1S-1W	1395	10-15-55	Irvington
Cullum & Lawhead	Raymond Meyers #1	NW NW NE, 3-1S-1W	1400	10-18-55	Irvington No.
Niagara Oil Co.	Szperra #1	NE NE NW, 36-3S-2W	1570	11-15-55	Wildcat
Inland Oil Co.	Edward D. Pinski #1	NE SW NE, 18-3S-2W	1405	10-25-55	"
" " "	Klapproth-McWilliams Comm. #1	SE NE NE, 28-2S-2W	1592	10-19-55	"
Ryan Oil Co.	J. A. Kula #1	SE SW SE, 33-2S-1W	1795	10-15-55	"
Dale Hopkins	Rosa Letza #1	SE SE SW, 35-2S-2W	1467	10-20-55	"
Gulf Ref. Co.	Henry Harre #1	NW NE NW, 10-1S-3W	2780	11-1-55	"
Dunbar	Smalley #1	SE SW SE, 28-2S-1W	1525	11-7-55	"
Nash Redwine	Marquard #1	SE NW SE, 2-2S-5W	2420	11-13-55	"
		WAYNE COUNTY			
W. H. Bears	Bond #1	SE NE SW, 29-1N-9E	3386	10-26-55	Wildcat
Herndon Drlg. Co.	Brock-Hunsinger #1	NW NW SW, 17-3S-9E	3486	11-13-55	"
George & Wrather	Hayward #1	SE SE NW, 8-2S-8E	3350	10-9-55	"
A.R. & Milton Smith	Michels #1	NE SE NE, 34-2N-6E	3327	10-26-55	"
John W. Rudy	Ashurst #1	SW NW SE, 8-1S-8E	3195	10-16-55	"
Cullum & Lawhead	S. Farris #5	330' NL, 20' WL, NW NE, 34-1N-8E	3148	11-17-55	Clay City Con.
Wilbert R. Braun	Blanche Stine et al #1	NE NE SW, 17-1N-7E	3072	10-18-55	" " "

DRY HOLES PLUGGED - OCTOBER 14 to NOVEMBER 26, 1955 (Continued)

Company	Farm and Well Number	Location	Total Depth in Feet	Date Plugged	Wildcat or Pool Name
		WAYNE COUNTY (Continued)			
Calvert Drlg.	Barth #A1	400' NL, 400' EL, NW SW, 12-1N-8E	3092	10-28-55	Clay City Con.
H. J. Schlafly	Carter #1	NE NE SW, 15-2S-8E	3240	11-8-55	" " "
Sam Tipps	D. T. Bunting #1	SW NE SW, 34-1S-7E	3258	11-11-55	" " "
Eakle & Holder Pet. Co.	Curt Ellis #1	SE NE NW, 19-1S-5E	3007	10-20-55	Coil
Joe Simpkins	Baldwin-Byars #1	NW NW NW, 20-1S-5E	3055	10-22-55	"
Edward L. Robinson	M.D. Carter #2	NE SW NW, 22-2S-9E	3387	9-23-55	Ellery Con.
Ill. Midcontinent	J.H. Piercy "B" #3	NW SE SW, 24-2S-9E	3458	11-16-55	" "
Elizabeth K. Lewis	Murphy #1	SE NE SE, 6-3S-9E	3505	11-8-55	Goldengate Cons.
Carter Oil Co.	L. Wilson #1	SW NW NW, 25-1S-9E	3425	11-3-55	Half Moon
Nation Oil Co.	Cisne State Bank #1	E½ SE SE, 22-1N-6E	3190	10-14-55	Johnsonville Cons.
		WHITE COUNTY			
P. O. Wall	Robinson #1	NE SW SE, 22-3S-10E	3310	10-27-55	Albion Cons.
R. A. Hose	Upchurch #1	265' SL, 330' EL, SW NE, 7-7S-10E	2941	11-21-55	Herald Cons.
Paul J. McIntyre	Anna Poole #1	NW SW NW, 25-6S-9E	3105	9-23-55	" "
C. E. Brehm	McAllister-Ackerman #1	NW NW NW, 4-7S-10E	2934	9-29-55	" "
C. F. Robstock	Mary M. Taylor #1	NE SW NW, 19-5S-11E	3105	9-23-55	Maunie N. Con.
Sun Oil Co.	C. W. Ford #A-5	SW SW SE, 18-5S-14W	3090	10-4-55	" " "
Magnolia Pet. Co.	Tar Springs Unit #2 Well #4	NE NW SW, 19-6S-11E	2289	10-20-55	Maunie So.
Eastern Pet. Co.	J.H. Shoemann et al #1	SW NW SE, 26-6S-10E	3011	9-29-55	" "
E. H. Morris	Warren Johnson #2	NW NW NW, 7-4S-11E	3143	9-24-55	Phillipstown Cons.
" " "	E.H. Morris #8	NE SW SW, 19-3S-11E	3097	10-10-55	" "
Hinkle Drlg. Co.	G. L. Welch #1	NE SW NE, 10-7S-8E	3001	11-3-55	Roland Cons.
J. H. Hall	Fred Cusic #1	SW NW NW, 31-5S-9E	2906	10-29-55	" "
Eastern Pet. Co.	Kennedy Hrs. #1	NE SE NE, 18-7S-8E	3009	11-3-55	" "
Paco Pet. Co.	T.W. Gwaltney #1	SW SE SW, 10-7S-8E	3055	10-3-55	" "
Fletcher F. Farrar	L.B. Weirauch, Jr. #1	SE NE NW, 7-6S-9E	3182	10-5-55	" "
L. F. Wilson	Rose-Campbell Comm. #1	NW SW SW, 32-4S-10E	3150	9-29-55	Sumpter East
Ferbanta Drlg. Co.	St. Clair Bramlet #1	330' NL, 2310' WL, NW, 15-6S-9E	3022	10-12-55	Storms Cons.
Geo. S. Engle	Bessie Bramlett #1	NW SE SE, 19-3S-10E	3395	10-3-55	Wildcat
Noah Pet. Co.	Martin Winter #1	SE SE NW, 19-5S-10E	3205	10-10-55	"
		WILLIAMSON COUNTY			
Phillips Pet. Co.	Zeigler A #1	NW NE NW, 8-8S-3E	2996	11-14-55	Wildcat
C. S. Higgins	Hugh Trammell et al #1	SE SE NE, 36-10S-4E	2304	10-27-55	"
E. F. Moran, Inc.	Lee Edwards #1	NE NW NE, 24-8S-4E	3143	11-2-55	"
Calvert Drlg.	Morgan Coal Co. #1	330' NL, 440' WL, SW SW, 3-9S-2E	2600	11-14-55	"

ABBREVIATIONS USED IN THIS REPORT

Abd.—Abandoned
AF—After fracture treatment
BOF—Barrels of oil flowing
BOP—Barrels on pump
BW—Barrels of water
C—Center
CDU—Completion data unreported; to be given when available
CO—Cleaning out
Comp.—Completed
Crg.—Coring
Csg.—Casing
D & A—Dry and abandoned
Drlg.—Drilling
DST—Drill stem test
E—East ½
Fm.—Formation
Fsg.—Fishing
IP—Initial production
Loc.—Location
Ls.—Limestone
MIM—Moving in material
MIRT—Moving in rotary tools
MIST—Moving in standard tools
N—North ½
NE—Northeast ¼
NR—No report
NW—Northwest ¼
PB—Plugged back
POP—Putting on pump
RURT—Rigging up rotary tools
RUST—Rigging up standard tools
S—South ½
SD—Shut down
SDO—Shut down orders
SDR—Shut down for repairs
SE—Southeast ¼
SG—Show of gas
Sh.—Shale
SITR—Shut in tank room
SO—Show of oil
Spd.—Spudded or spudding
Ss.—Sandstone
SSO—Slight show of oil
SW—Southwest ¼
Swb.—Swabbing
Temp. abd.—Temporarily abandoned
TD—Total depth
Tstg.—Testing
Twp.—Township
UR—Underreaming
W—West ½
WF—Wildcat far (more than 2 miles from production)
WN—Wildcat near (½ to 2 miles from production)
WOC—Waiting for cement to set
WOST—Waiting on standard tools
330′ SL—330 feet from the south line

(10255—16M—2-55) 2

Some Recent Publications of Interest to
the Petroleum Industry
by
ILLINOIS GEOLOGICAL SURVEY
Urbana, Illinois

Ill. Pet. 66. Illinois Oil-Field Brines: Their Geologic Occurrence and Chemical Composition (1952). 25 cents.

Ill. Pet. 71. Oil and Gas Development in Illinois During 1953. Gratis.

Ill. Pet. 72. Oil Resources and Possibilities in Illinois. Gratis.

R.I. 170. Petrology and Sedimentation of Upper Chester Sandstones (1953). Gratis.

R.I. 172. Structural History of the Centralia Area (1954). 25 cents.

Cir. 160. Summary of Stratigraphy Shown in Geologic Cross-Section of Illinois Basin (1954 reprint). Geologic cross-section of Illinois basin, to accompany circular. Cross-section map $1.00. Circular gratis.

Cir. 180. Some important Aspects of Water Flooding in Illinois (1952). Gratis.

Cir. 183. Short Papers on Geologic Subjects: (1) Some New Observations on Niagaran Reefs in Illinois. (2) The Chouteau Formation of Illinois (1953). Gratis.

Cir. 191. Filter Cake Formation and Water Losses in Deep Drilling Muds (1954). Translated from German. Gratis.

Cir. 193. Summary of Water Flood Operations in Illinois Oil Pools During 1953. Gratis.

Cir. 194. The Flow of Fluids through Sandstones (1955). Translated from German. Gratis.

Cir. 195. Faults and Other Structures in Southern Illinois (1955). Gratis.

Cir. 204. The Geneva (Middle Devonian) Dolomite in Illinois (1955). Gratis.

Preliminary Structure Map of the "Trenton" in Illinois. Contours show sea-level elevation on top of the "Trenton" at 100-foot intervals. Size, 18 x 32 inches. 30 cents. (Jan. 1954).

Oil and gas development maps, in square units of 9 townships each, on a scale of 2 inches = 1 mile. Blue-line prints, revised every 3 months. Available for most of south-central Illinois between Decatur and Harrisburg, the Indiana line and Edwardsville. 50 maps at 60 cents each.

Map of the Oil and Gas Industry in Illinois. Jan. 1, 1955. Scale approximately 8 miles to the inch. Shows location of oil and gas fields, pipelines, pumping stations, and refineries. Available rolled (35¢) or included in Ill. Pet. 74, which includes alphabetical list of oil and gas pools and brief text (35¢).

553.2805
ILL
cop. 1

State of Illinois
William G. Stratton, Governor
Department of Registration and Education
Vera M. Binks, Director

Division of the
STATE GEOLOGICAL SURVEY
John C. Frye, Chief
Urbana, Illinois

No. 230 OIL AND GAS DRILLING REPORT For December 1955

Monthly Report

OIL AND GAS DRILLING IN ILLINOIS

By

Virginia Kline and J. Van Den Berg

Summary by Counties

	Completed Wells	Producing Wells	Drilling Wells	Locations	Permits to Drill°	
					Total	Wildcat
Adams	1	1*	0	0	1	1
Alexander	0	0	1	0	0	0
Bond	21	10*	9	0	17	4
Christian	13	7	9	0	19	9
Clark	14	10	7	0	12	0
Clay	17	7	15	0	21	3
Clinton	11	6	6	0	14	5
Coles	15	7*	11	1	20	5
Crawford	29	13	22	0	51	2
Cumberland	2	0	0	0	1	0
Douglas	5	0	2	0	8	8
Edgar	2	0	3	2	5	2
Edwards	12	4	6	0	32	4
Effingham	5	1	1	0	3	0
Fayette	2	0	0	0	27	1
Franklin	15	7	8	0	8	2
Gallatin	22	13	11	0	16	2
Greene	0	0	1	0	0	0
Hamilton	25	14	15	1	30	6
Hardin	0	0	0	1	0	0

(Concluded on page 3)

Summary by Counties (Concluded)

	Completed Wells	Producing Wells	Drilling Wells	Locations	Permits to Drill° Total	Permits to Drill° Wildcat
Iroquois	1	0	0	0	0	0
Jasper	17	9	10	1	20	11
Jefferson	3	1	9	2	14	4
Jersey	1	0	1	0	0	0
Kankakee	1	0	0	0	0	0
Kendall	0	0	0	1	0	0
LaSalle	0	0	1	0	0	0
Lawrence	18	13	29	1	40	1
Logan	0	0	1	0	0	0
McDonough	2	0	1	3	3	2
Macon	1	0	0	1	0	0
Macoupin	2	0	1	0	2	1
Madison	7	0	3	1	4	2
Marion	5	4	5	2	9	1
Massac	0	0	1	1	1	1
Mercer	0	0	0	1	0	0
Montgomery	1	0	0	0	1	1
Morgan	2	0	0	1	1	1
Perry	3	0	0	3	3	3
Pike	2	0	1	5	2	0
Peoria	0	0	0	1	1	1
Pope	0	0	0	1	1	1
Randolph	1	0	1	0	1	0
Richland	7	4	6	0	9	1
St. Clair	2	0	1	0	16	0
Saline	25	11	14	2	19	10
Sangamon	6	1	1	0	4	3
Shelby	1	0	1	1	1	1
Tazewell	0	0	2	0	0	0
Union	1	0	0	0	0	0
Wabash	10	8	7	1	14	1
Washington	21	11	16	1	26	15
Wayne	17	11	15	0	25	2
White	33	22	27	0	40	5
Williamson	3	0	0	0	1	1
Winnebago	0	0	1	0	0	0
	404	195	282	35	543	123

° Issued by Department of Mines and Minerals, Springfield, Illinois, November 26 through December 29, 1955.

* Includes 1 gas well.

New Pools in December:

Edinburg South, Christian County (L. G. Ewart #1 N. C. Davis, 26-14N-3W); Francis Mills South, Saline County (C. W. Scott #1 O. Carter, 32-7S-7E); Harrisburg South, Saline County (E. E. Goad #2 F. P. Parker, 15-9S-6E); Albion Central, Edwards County (J. J. Oslager #1 P. Potter, 4-2S-10E); Pinkstaff East, Lawrence County (National Assoc. Pet. #1 E. Carter, 10-4N-11W); Posen South, Washington County (G. Zicos #1 L. Dalman, 27-3S-2W); Centerville Northeast, White County (G. S. Engle #1 Casebier, 19-3S-10E).

Extensions to Pools in December:

Fishhook, Adams County (W. Walden #1 Kennedy, 36-3S-5W); Woburn Consol., Bond County (Hoiles Pet. #1 Folkers-Nobbe, 27-7N-2W); Clay City Consol., Clay County (Aurora Gasoline #1 Kimpling, 36-4N-8E; Partlow & Cochonour #1 West Duff, 18-3N-8E); Harco, Saline County (Delwood Oil #1 Lewis, 15-8S-5E); Exchange North, Marion County (R. Fletcher #1 Venersky, 6-1N-4E); Exchange East, Marion County (Perrine & Perrine #1 A. Sager, 33-1N-4E); Huey South, Clinton County (Schiermann & Imming #1 Parks Comm., 31-2N-2W); Albion East, Edwards County (Herndon Drlg. #1 L. Broster, 28-2S-14W); Phillipstown Consol., Edwards County (New Illinois-MidContinent #1 V. Jacobs, 8-3S-14W); Olney Consol., Richland County (Athene Development #1 W. S. Jennings, 16-4N-10E); Dale Consol., Saline County (I. White #1 Williams, 30-7S-5E); Thompsonville East, Franklin County (C. E. Brehm #1 M. Pulverman et al Trustee, 11-7S-4E).

New Producing Strata in Pools:

Pool	County	Producing Horizon	Approximate Depth to Top, Feet
Harco	Saline	Aux Vases sandstone	2853
Elba	Gallatin	Lower Ohara limestone	2825

Abandoned Pool Revived: Exchange North.

The discovery well of the Mitchellsville pool should be the Gilliam #1 Sisk, SE NE NW, 15-10S-6E, Saline County, a gas well completed in 1943, instead of the Sunray #5 Sisk, as announced in July.

The following wells are extensions which were not so described when completed:

CRAWFORD COUNTY
5N, 11W, Montgomery Twp.
4, NE SE NE. R. Lowry #1 Duncan. Comp. 8-30-55 IP 75 BOP & 19 BW after fracture treatment TD 938' Pennsylvanian ss., top 926' Spd. 8-16-55 EXTENSION TO MAIN CONSOL. POOL.

SANGAMON COUNTY
14N, 4W, Cotton Hill Twp.
12, NE SE NW. Kaybee Oil Co. #2 M. Williams. Comp. 10-11-55 IP 192 BOF after fracture treatment TD 1714' PB 1700' Silurian ls., top 1665' Spd. 9-5-55 EXTENSION TO EDINBURG WEST POOL.

New Pools Discovered from January 1955 through December 1955

Pool: County	Twp.	Range
January 1955		
Exchange East: Marion	1N	4E
Samsville Northwest: Edwards	1N	10E
February		
None		
March		
Elkton: Washington	2S	4W
April		
Fishhook: Pike*	3S	4W
May		
None		
June		
Glenarm: Sangamon	14N	5W
Hoyleton West: Washington	1S	2W
Kincaid: Christian	13N	3W
July		
Cooks Mills Gas: Coles**	14N	7E
Elba: Gallatin	8S	8E
Freeburg South: St. Clair	1S	7W
Mitchellsville: Saline***	10S	6E
Okawville North: Washington	1S	4W
Raleigh South: Saline	8S	6E
St. Jacob East: Madison	3N	6W
August		
Cottage Grove: Saline	9S	7E
September		
Eldorado West: Saline	8S	6E
Harco East: Saline	8S	5E
Long Branch South: Saline	8S	6E
Stubblefield South: Bond	4N	3W
October		
Iuka West: Marion	2N	3E
Kincaid South: Christian	13N	3W
Murdock: Douglas	16N	10E
Redmon North: Edgar	14N	3W
Russellville West: Lawrence	5N	11W
Wakefield South: Richland	5N	9E
November		
Boulder East: Clinton	3N	1W
Oak Point West: Clark	9N	14W
Tovey: Christian	13N	3W
December		
Albion Central: Edwards	2S	10E
Centerville Northeast: White	3S	10E
Edinburg South: Christian	14N	3W
Francis Mills South: Saline	7S	7E
Harrisburg South: Saline	9S	6E
Pinkstaff East: Lawrence	4N	11W
Posen South: Washington	3S	2W

* Completed in April; announced in June.
** Now included in Cooks Mills Consolidated.
*** Discovered in 1943; named in 1955.

Well Completions in Illinois

Summary by Months, January 1954 - December 1955

	Pool Wells			Wildcat Wells				
	Oil	Gas	Dry	New Pools	Exten-sions	Dry Near(a)	Dry Far(b)	Total
1954								
Jan.	182	0	73	4	10	41	28	338(19)*
Feb.	94	1	56	0	2	11	11	175(4)
Mar.	82	0	51	2	9	24	12	180(8)
Apr.	123	1	64	3	4	27	21	243(6)
May	142	2	84	2	7	28	20	285(3)
June	135	1	63	5	1	23	21	249(11)
July	191	0	80	0	4	33	34	342(11)
Aug.	142	0	62	1	4	41	17	267(10)
Sept.	173	1	82	2	6	24	18	306(15)
Oct.	165	1	102	3	8	32	25	336(7)
Nov.	168	1	67	2	5	24	30	297(8)
Dec.	196	1	87	2	8	30	19	343(6)
	1,793	9	871	26	68	338	256	3,361(107)
1955								
Jan.	165	0	78	2	7	31	22	305(2)
Feb.	128	1	66	0	0	30	15	240
Mar.	133	0	60	1	1	25	17	237(4)
Apr.	173	0	79	1**	8	27	24	312(7)
May	143	1	64	0	4	25	21	258(4)
June	199	0	103	3	6	34	20	365(8)
July	245	1	89	7**	10**	55	31	438(12)
Aug.	154	2	93	1	13	30	28	321(5)
Sept.	169	0	96	4	7	53	27	356(5)
Oct.	185	2	110	6**	7	47	28	385(7)
Nov.	162	2	89	3	8***	26	31	321(3)
Dec.	177	3	120	7	13	46	43	409(5)
	2,033	12	1,047	35	84	429	307	3,947(62)

* Figures in parentheses refer to number of producing wells included in total which had previously been completed as dry holes.

(a) One-half mile to two miles from nearest production.

(b) Over two miles from nearest production.

** Includes one gas well.

*** Includes two gas wells.

Illinois Completions and Production

Since January 1, 1954

	Completions	Producing Wells	Production (Thousands of barrels)1/ New Fields	Old Fields2/	Total
1954					
January	319	196(19)a/	4,591	577	5,168
February	171	97(4)	4,401	564	4,965
March	172	93(8)	4,859	639	5,498
April	237	131(6)	4,780	631	5,411
May	282	153(3)	4,904	630	5,534
June	238	142(11)	5,045	672	5,717
July	331	195(11)	4,845	676	5,521
August	257	147(10)	4,738	669	5,407
September	291	182(15)	4,767	666	5,433
October	329	177(7)	5,353	669	6,022
November	289	176(8)	5,299	698	5,997
December	338	207(5)	5,548	719	6,267
	3,254	1,896(107)	59,130	7,810	66,940
1955					
January	303	174(2)	5,596	678	6,274
February	240	129	5,277	638	5,915
March	233	135(4)	6,011	738	6,749
April	305	182(7)	5,893	733	6,626
May	254	148(4)	6,236	742	6,978
June	357	208(8)	6,215	761	6,976
July	426	263(12)	6,106	805	6,911
August	316	170(5)	6,194	776	6,970
September	351	180(5)	6,111	810	6,921
October	378	200(7)	6,199	783	6,982
November	318	175(3)	6,082*	800*	6,882**
December	404	200(5)	6,246*	800*	7,046**
	3,885	2,164(62)	72,166*	9,064*	81,230**

* Estimated by Illinois State Geological Survey.

** Estimated by Illinois State Geological Survey from Oil and Gas Journal Report.

1/ Production figures based on Illinois Basin Scout Association's Pipe Line Production Report.

2/ Includes Devonian production at Sandoval and Bartelso.

o Includes only oil and gas producers and dry holes.

a/ Figures in parentheses refer to number of producing wells included in totals which had previously been completed as dry holes.

Wells in the New Pools*, January 3, 1956

County and Pool	Producing Wells	Abandoned Wells	Dry Holes	Drilling Wells	Locations
Bond: Dudleyville East	2	0	3	0	0
Old Ripley	48	0	14	1	0
Sorento	14	6	16	1	0
Stubblefield South	1	0	2	0	0
Woburn Consol.	93	14	36	5	0
Bond, Clinton: Beaver Creek	13	3	19	0	0
Bond, Montgomery: Panama	3	8	17	0	0
Christian: Assumption Consol.	156	16	23	1	0
Assumption South	1	2	4	0	0
Edinburg South	1	0	1	0	0
Kincaid	1	0	0	0	0
Kincaid South	10	0	0	4	0
Mt. Auburn Consol.	85	2	23	0	0
Pana	4	0	0	0	0
Tovey	1	0	0	0	0
Christian, Sangamon: Edinburg West	27	2	19	0	0
Clark: Melrose	5	0	5	0	0
Melrose South	1	0	3	0	0
Oak Point	17	1	5	0	0
Oak Point West	1	0	2	0	0
Weaver	31	7	10	0	0
Westfield East	6	7	22	0	0
Clay: Bible Grove South	2	1	4	0	0
Clay City West	16	6	19	0	0
Flora South	3	1	8	0	0
Hord	9	0	10	1	0
Hord South	22	0	10	0	0
Ingraham	26	6	16	0	0
Iola Central	1	0	1	0	0
Iola South	12	3	10	0	0
Kenner	38	8	15	0	0
Kenner North	28	4	8	0	0
Kenner West	30	0	5	0	0
Louisville North	1	1	2	0	0
Noble West	1	0	2	0	0
Oskaloosa	36	0	11	0	0
Oskaloosa East	2	1	6	0	0
Oskaloosa South	3	0	6	0	0
Passport	44	14	21	0	0
Passport West	3	0	5	4	0
Riffle	4	1	5	0	0
Sailor Springs East	1	9	6	0	0
Sailor Springs North	1	2	6	0	0
Schnell South	2	1	3	0	0
Stanford South	14	6	12	0	0
Toliver East	5	0	8	0	0
Toliver South	1	0	0	1	0
Xenia	1	0	5	1	0
Xenia East	15	0	4	0	0

Wells in the New Pools*, January 3, 1956 (Continued)

County and Pool	Producing Wells	Abandoned Wells	Dry Holes	Drilling Wells	Locations
Clay, Effingham: Iola Consol.	189	41	77	1	0
Clay, Effingham, Jasper:					
Sailor Springs Consol.	692	123	295	2	0
Clay, Wayne, Richland, Jasper:					
Clay City Consol.	3119	977	1120	19	1
Clinton: Bartelso East	17	0	7	0	0
Bartelso South	2	1	3	0	0
Bartelso West	6	6	14	0	0
Boulder	40	7	20	0	0
Boulder East	1	0	0	0	0
Carlyle North	34	6	25	0	0
Centralia West	3	6	10	0	0
Frogtown North	31	3	14	0	0
Hoffman	17	33	15	0	0
Huey	4	3	6	0	0
Huey South	10	0	4	0	0
Keyesport	7	6	10	0	0
New Memphis	33	0	6	3	0
New Memphis North	4	0	1	1	0
Posey	1	1	8	0	0
Posey East	2	0	0	0	0
Sandoval West	1	0	4	0	0
Shattuc	25	3	24	0	0
Clinton, Bond: Beaver Creek South	29	17	36	0	0
Clinton, Marion: Centralia	450	545	85	0	0
Coles: Cooks Mills Consol.	17	4	22	5	0
Cooks Mills East	8	0	1	3	1
Mattoon	362	62	79	0	0
Westfield North	1	1	9	1	0
Crawford: New Hebron East	1	1	4	0	0
Cumberland: Hidalgo North	1	1	2	0	0
Cumberland, Effingham: Lillyville	8	0	8	0	0
Douglas: Murdock	1	0	2	0	0
Edgar: Dudley	64	12	48	0	0
Dudley West	1	0	2	0	0
Elbridge	27	11	9	0	0
Grandview	2	10	15	1	0
Redmon North	1	0	0	0	0
Edgar, Clark: Inclose	3	11	15	1	0
Edwards: Albion Central	3	0	0	0	0
Albion East	24	10	27	1	0
Bone Gap Consol.	34	23	32	0	0
Bone Gap East	1	1	6	0	0
Bone Gap West	1	0	0	0	0
Browns South	1	2	5	0	0
Ellery East	23	0	7	0	0
Ellery North	3	3	4	0	0
Ellery South	3	5	13	0	0
Mills Prairie North	2	0	1	0	0
Parkersburg South	6	2	11	0	0

Wells in the New Pools*, January 3, 1956 (Continued)

County and Pool	Producing Wells	Abandoned Wells	Dry Holes	Drilling Wells	Locations
Samsville North	10	6	12	0	0
Samsville Northwest	1	0	0	0	0
Samsville West	5	0	6	0	0
Edwards, Wabash: Browns	38	11	19	0	0
Edwards, Wayne: Ellery Consol.	156	18	79	1	0
Maple Grove Consol.	77	20	33	1	0
Edwards, White: Albion Consol.	363	52	159	1	0
Effingham: Bible Grove North	4	3	3	0	0
Eberle	5	1	5	0	0
Elliottstown East	1	0	3	0	0
Elliottstown North	2	0	4	0	0
Evers	3	1	7	1	0
Hill East	30	0	18	0	0
Mason	4	8	11	0	0
Mason North	8	2	3	0	0
Fayette: Laclede	2	2	3	0	0
Patoka West	14	3	10	0	0
St. James	140	52	25	0	0
St. Paul	14	4	7	0	0
Fayette, Effingham: Louden	1999	186	244	0	0
Franklin: Akin	14	2	13	4	0
Akin West	6	0	6	0	0
Benton	153	90	17	0	0
Benton North	49	6	24	1	0
Bessie	1	0	2	0	0
Christopher Consol.	15	1	1	0	0
Ewing	3	5	13	0	0
Sesser	27	9	17	0	0
Taylor Hill	2	1	4	0	0
Thompsonville East	9	0	10	0	0
Thompsonville North	50	21	44	0	0
Valier	1	0	1	0	0
West Frankfort	63	7	36	1	0
Whittington	29	2	29	1	0
Whittington South	10	0	4	0	0
Whittington West	2	11	5	0	0
Gallatin: Ab Lake	1	2	3	0	0
Ab Lake West	5	2	3	0	0
Elba	3	0	1	1	0
Inman East Consol.	303	30	74	0	0
Inman West Consol.	203	32	120	2	0
Junction	18	3	18	0	0
Junction East	2	0	3	0	0
Junction North	10	3	10	0	0
Omaha	46	9	37	0	0
Omaha East	2	0	2	0	0
Ridgway	2	1	8	0	0
Shawneetown	2	1	1	0	0
Shawneetown East	3	0	3	0	0
Shawneetown North	3	1	4	0	0

Wells in the New Pools*, January 3, 1956 (Continued)

County and Pool	Producing Wells	Abandoned Wells	Dry Holes	Drilling Wells	Locations
Gallatin, Saline: Omaha South	6	1	5	0	0
Hamilton: Aden South	18	2	11	1	0
Belle Prairie	10	2	14	0	0
Blairsville West	8	2	10	0	0
Bungay Consol.	163	32	80	3	0
Cantrell North	9	0	8	0	0
Dahlgren	2	41	15	0	0
Thackeray	54	5	27	1	0
Walpole	93	4	54	0	0
Walpole South	2	0	7	0	0
Hamilton, Saline, Franklin:					
Dale Consol.	908	209	328	15	0
Jackson: Elkville	1	0	4	0	0
Jasper: Bogota	7	1	6	0	0
Bogota South	17	6	11	0	0
Hunt City South	2	2	4	0	0
Newton	2	2	5	0	0
Ste. Marie	18	7	10	0	0
Ste. Marie West	4	0	6	1	0
Wakefield North	1	0	4	0	0
Willow Hill East	7	11	19	0	0
Jefferson: Belle Rive	3	2	6	0	0
Boyd	107	8	12	0	0
Coil West	8	8	6	0	0
Cravat	9	2	6	0	0
Divide	9	5	8	1	0
Divide East	33	8	22	0	0
Divide South	4	0	9	0	0
Divide West	50	8	13	1	0
Ina	1	2	4	0	0
Ina North	1	0	3	0	0
King	78	14	55	3	1
Lynchburg	2	0	6	0	0
Markham City	11	8	9	0	0
Markham City West	29	5	13	0	0
Mt. Vernon	4	5	13	0	0
Nason	1	0	3	0	0
Reservoir	7	3	11	0	0
Roaches	7	6	13	0	0
Roaches North	32	2	8	0	0
Waltonville	3	1	7	0	0
Williams Consol.	38	1	11	0	0
Woodlawn	124	65	39	0	0
Jefferson, Washington:					
Irvington East	20	0	12	1	0
Jefferson, Wayne: Markham City North	9	9	9	0	0
Lawrence: Beman	12	11	5	0	0
Beman East	3	2	3	0	0
Lawrence West	24	1	12	0	0

Wells in the New Pools*, January 3, 1956 (Continued)

County and Pool	Producing Wells	Abandoned Wells	Dry Holes	Drilling Wells	Locations
Pinkstaff East	1	0	0	0	0
Ruark	19	10	42	2	0
Ruark West Consol.	45	5	31	0	0
Russellville (gas)	1	59	18	0	0
Russellville West	1	0	1	0	0
St. Francisville East	19	0	7	0	0
Sumner	1	1	8	0	0
Macon: Decatur	6	0	3	0	0
Harristown	1	0	1	0	0
Oakley	6	2	1	0	0
Macon, Christian: Blackland	13	2	11	0	0
Macoupin: Carlinville North	1	6	6	0	0
Plainview	1	0	5	0	0
Staunton	1	0	2	0	0
Staunton West	1	0	5	0	0
Madison: Livingston	39	10	107	0	0
Livingston East	1	0	4	0	0
Livingston South	33	2	70	0	1
Marine	134	12	28	0	0
St. Jacob	42	11	6	0	0
St. Jacob East	1	0	0	0	0
Marion: Alma	3	2	6	0	0
Exchange	1	0	5	0	0
Exchange East	13	0	5	2	0
Exchange North	1	1	2	0	0
Iuka	36	2	14	0	1
Iuka West	1	0	0	0	0
Junction City South	1	0	5	0	0
Kinmundy	2	0	10	0	0
Miletus	12	3	6	0	0
Odin	28	1	11	0	0
Patoka	81	89	34	0	0
Patoka East	55	9	10	0	0
Patoka South	26	1	3	1	0
Raccoon Lake	46	1	17	0	0
Tonti	79	16	17	0	0
Wamac East	4	0	10	0	0
Marion, Clinton: Fairman	25	16	23	0	0
Marion, Jefferson: Salem Consol.	2237	511	152	0	1
Montgomery: Mt. Olive	2	5	8	0	0
Raymond	2	8	25	0	0
Raymond East	5	0	6	0	0
Morgan: Prentice	6	0	0	0	0
Waverly (gas)	8	0	6	0	0
Moultrie: Gays	4	1	2	0	0
Perry: Tamaroa	13	3	12	0	0
Pike, Adams: Fishhook	6	0	0	0	1
Randolph: Baldwin	2	0	1	1	0
Tilden	23	0	8	0	0

Wells in the New Pools*, January 3, 1956 (Continued)

County and Pool	Producing Wells	Abandoned Wells	Dry Holes	Drilling Wells	Locations
Richland: Amity	1	3	6	0	0
Calhoun East	5	0	9	0	0
Calhoun North	1	1	3	0	0
Olney Consol.	45	46	48	0	0
Olney South	32	5	17	0	0
Ritter	2	2	9	0	0
Ritter North	1	1	3	0	0
Schnell	2	2	7	0	0
Seminary	6	2	6	0	0
Stringtown	28	4	18	0	0
Wakefield South	1	0	0	0	0
Richland, Clay: Passport South	4	1	10	0	0
Richland, Edwards: Parkersburg Cons.	163	110	111	0	0
Parkersburg West	6	4	11	0	0
Richland, Jasper: Dundas East	54	6	42	0	0
Richland, Wayne: Calhoun Consol.	73	27	47	0	0
St. Clair: Freeburg South	1	0	1	1	0
Saline: Cottage Grove	1	0	1	0	0
Eldorado Consol.	213	2	68	2	0
Eldorado East	19	1	11	0	0
Eldorado West	2	0	0	0	0
Francis Mills	1	0	5	0	0
Francis Mills South	1	0	1	0	0
Harco	3	0	1	0	1
Harco East	2	0	1	1	0
Harrisburg	10	0	13	0	0
Harrisburg South	1	0	0	1	0
Long Branch South	1	0	2	0	0
Mitchellsville	2	0	3	0	0
Omaha West	5	1	5	0	0
Raleigh	36	0	8	0	0
Raleigh South	6	0	6	2	0
Roland West	1	0	5	0	0
Saline, Hamilton: Long Branch	5	2	18	0	0
Sangamon: Glenarm	1	0	0	0	0
New City	3	0	3	0	0
Roby	1	1	2	0	0
Shelby: Clarksburg	1	1	4	0	0
Lakewood	11	1	9	0	0
Shelbyville	1	4	6	0	0
Stewardson	5	1	1	0	0
Wabash: Bellmont	3	1	5	0	0
Browns East	42	10	17	0	0
Friendsville Central	2	3	3	0	0
Friendsville North	6	7	22	0	0
Gards Point	1	0	6	0	0
Gards Point North	1	0	4	0	0
Keensburg South	17	1	27	0	0
Lancaster Central	5	9	6	0	0

Wells in the New Pools*, January 3, 1956 (Continued)

County and Pool	Producing Wells	Abandoned Wells	Dry Holes	Drilling Wells	Locations
Lancaster East	4	0	12	0	0
Lancaster South	11	2	14	0	0
Lexington	7	4	12	0	0
Lexington North	1	1	3	0	0
Mt. Carmel	311	126	93	0	0
Rochester	26	10	21	0	0
Wabash, Edwards: Berryville Cons.	7	11	21	0	0
Wabash, Lawrence: Lancaster	58	42	38	1	0
Washington: Ashley	8	0	5	1	0
Beaucoup	14	0	2	0	0
Beaucoup South	19	2	12	0	0
Cordes	90	52	14	0	0
Dubois	56	13	38	4	0
Dubois Central	3	0	0	0	0
Elkton	2	0	1	0	0
Hoyleton West	1	0	0	0	0
Irvington	98	21	27	4	0
Irvington North	25	0	7	1	0
McKinley	1	18	13	0	0
Okawville	3	0	5	0	0
Okawville North	1	0	1	0	0
Posen	4	0	4	0	0
Posen North	1	0	1	0	0
Posen South	1	0	0	3	0
Richview	3	0	6	0	0
Wayne: Barnhill	72	48	41	1	0
Coil	12	5	14	0	0
Covington South	3	5	7	0	0
Goldengate East	1	0	0	0	0
Goldengate North Consol.	22	5	20	0	0
Half Moon	36	4	16	0	0
Johnsonville Consol.	333	68	90	[illegible]	0
Johnsonville North	3	0	8	0	0
Johnsonville South	24	8	16	0	0
Johnsonville West	20	8	21	0	0
Keenville	47	6	21	0	0
Keenville East	3	0	3	0	0
Locust Grove	6	0	10	0	0
Locust Grove South	1	0	0	0	0
Mayberry	2	5	9	0	0
Mt. Erie North	6	5	19	0	0
Orchardville	8	0	5	1	0
Rinard North	9	1	10	0	0
Zenith	1	1	6	0	0
Zenith North	13	0	7	0	0
Zenith South	7	7	8	0	0
Wayne, Hamilton: Aden Consol.	80	18	26	0	0
Wayne, White: Goldengate Consol.	164	38	88	1	0

Wells in the New Pools*, January 3, 1956 (Continued)

County and Pool	Producing Wells	Abandoned Wells	Dry Holes	Drilling Wells	Locations
White: Black River	1	0	1	0	0
Burnt Prairie South	3	0	2	0	0
Carmi	4	4	15	0	0
Carmi North	4	2	9	0	0
Centerville	7	3	14	0	0
Centerville East	108	11	37	0	0
Centerville Northeast	1	0	0	0	0
Concord Consol.	106	15	35	1	0
Concord East Consol.	15	4	17	2	0
Enfield	15	2	9	0	0
Epworth Consol.	62	5	42	0	0
Maunie East	3	1	2	1	0
Maunie North Consol.	133	14	48	2	0
Maunie South	113	24	42	0	0
New Harmony South (Ind.)	6	0	3	0	0
New Haven Consol.	29	2	9	0	0
Phillipstown South	2	0	4	0	0
Storms Consol.	177	55	50	1	0
Sumpter	9	1	14	0	0
Sumpter East	28	1	14	0	0
Sumpter North	11	0	9	0	0
Sumpter South	9	0	14	0	0
Sumpter West	1	0	2	0	0
Trumbull	24	10	31	0	0
Trumbull West	1	0	2	0	0
White, Edwards: Phillipstown Cons.	340	79	171	6	0
White, Gallatin: Herald Consol.	375	68	221	9	0
Roland Consol.	663	125	227	7	0
White, Hamilton, Wayne:					
Mill Shoals	173	44	67	2	0
White, Wabash, Edwards:					
New Harmony Consol.	1644	436	532	2	1
Williamson: Marion	1	0	1	0	0
	21,650	5,668	8,452	169	9

* Fields discovered since January 1, 1937, with the exception of those which have been abandoned.

Summary of Drilling and Initial Production
in Illinois for 1955 (1)

	Number of Wells Drilled in 1955			Total Initial Production		Producing Wells Drilled in 1955	
	Total Completions	Total Producing Oil	Total Producing Gas	Oil in bbls.	Gas in [illegible] cubic feet	Producing Wells	Total
Adams	2	0	1	0	2,325,000	450	1,33[illegible]
Bond	163	90	2	15,474	47[illegible],000	127,997	230,[illegible]
Cass	1	0	0	0	0	0	3[illegible]
Champaign	1	0	0	0	0	0	1,[illegible]
Christian	95	43	0	8,341	0	79,213	17[illegible]
Clark	67	33	0	2,241	0	30,515	6[illegible]
Clay	199	113	0	7,305	0	311,195	512,[illegible]
Clinton	93	31	2	4,230	2,980,000	61,423	170,[illegible]
Coles	49	22	4	4,865	36,988,000	46,343	79,[illegible]
Crawford	233	133	1	6,492	2,000,000	168,255	332,974
Cumberland	10	0	0	0	0	0	14,897
Douglas	12	1	0	8	0	395	12,190
Edgar	23	2	1	60	14,000	1,320	17,838
Edwards	84	43	0	6,114	0	132,489	266,941
Effingham	58	24	0	1,428	0	59,791	146,428
Fayette	18	4	0	32	0	6,475	34,228
Franklin	53	28	0	5,124	0	82,836	161,870
Fulton	1	0	0	0	0	0	765
Gallatin	200	118	0	11,150	0	301,073	539,669
Hamilton	191	110	0	30,355	0	355,679	624,315
Hancock	3	0	0	0	0	0	1,970
Hardin	1	0	0	0	0	0	1,501
Iroquois	2	0	0	0	0	0	1,901
Jackson	5	0	0	0	0	0	8,276
Jasper	165	117	0	16,995	0	357,237	502,580
Jefferson	85	43	0	3,233	0	102,595	207,557
Jersey	4	0	0	0	0	0	3,269
Johnson	2	0	0	0	0	0	4,470
Kankakee	3	0	0	0	0	0	3,416
Lawrence	255	175	0	9,004	0	297,766	427,975
Livingston	1	0	0	0	0	0	365
Logan	1	0	0	0	0	0	1,291
McDonough	12	2	0	7	0	978	7,573
Macon	17	1	0	9	0	2,300	37,323
Macoupin	19	0	0	0	0	0	26,889
Madison	34	4	0	48	0	2,235	21,317
Marion	92	52	0	4,942	0	130,883	232,484
Mercer	2	0	0	0	0	0	1,920
Monrce	1	0	0	0	0	0	2,768
Montgomery	15	0	0	0	0	0	18,539
Morgan	7	0	1	0	1,124,000	318	3,367
Moultrie	9	4	0	109	0	9,317	23,039
Perry	13	0	0	0	0	0	22,652
Piatt	1	0	0	0	0	0	2,420
Pike	10	0	5	0	12,053,000	2,332	6,090
Pope	1	0	0	0	0	0	800

Summary of Drilling and Initial Production
in Illinois for 1955 (1)

	Number of Wells Drilled in 1955			Total Initial Production		Footage Drilled in 1955	
	Total Completions	Total Producing Oil	Total Producing Gas	Oil in bbls.	Gas in millions of cubic feet	Producing Wells	Total
Randolph	10	3	0	303	0	6,168	18,647
Richland	113	78	0	7,316	0	223,837	337,216
St. Clair	16	1	0	8	0	411	23,658
Saline	355	192	1	80,475	0	455,601	925,890
Sangamon	49	7	0	1,021	0	12,144	85,449
Schuyler	3	0	0	0	0	0	2,623
Shelby	4	0	0	0	0	0	8,715
Union	1	0	0	0	0	0	621
Vermilion	1	0	0	0	0	0	1,539
Wabash	144	73	0	5,970	0	153,825	322,700
Washington	131	67	0	3,696	0	96,816	211,360
Wayne	252	166	0	19,748	0	525,901	818,864
White	478	304	0	35,123	0	879,503	1,440,340
Williamson	15	0	0	0	0	0	40,191
	3,885	2,084	18	291,226	57,954,000	5,025,624	9,262,181

(1) Does not include input wells, salt water disposal wells, or old wells worked over.

Degree Days and Refined Petroleum Product Stocks[a/]

End of Month		Degree Days[b/] Illinois Cities			Central Refining District Stocks[c/]			
		Cairo	Chicago Airport	Springfield Airport	Gasoline	Kerosene	Distillate	Residual
Feb.	1949	618	1,039	944	28,148	2,720	8,022	4,913
Feb.	1950	629	1,078	963	27,577	2,526	6,373	2,147
Feb.	1951	685	1,052	957	30,023	2,292	6,840	3,036
Feb.	1952	576	942	847	34,575	3,432	9,504	5,307
Feb.	1953	593	924	815	35,614	4,406	10,143	4,575
Feb.	1954	495	761	715	39,997	4,629	11,591	4,699
Mar.	1954	531	922	836	41,275	3,542	8,930	4,308
Apr.	1954	100	354	255	39,907	4,092	9,557	4,213
May	1954	103	275	219	39,366	5,060	13,013	4,265
June	1954	2	34	26	36,844	6,139	16,056	4,417
July	1954	0	0	0	35,650	7,638	20,473	4,746
Aug.	1954	0	0	3	34,605	8,764	23,409	4,510
Sept.	1954	3	31	33	33,232	9,270	25,439	4,448
Oct.	1954	210	329	332	33,221	9,615	27,050	4,653
Nov.	1954	466	666	658	31,012	8,807	25,152	4,199
Dec.	1954	768	1,020	967	33,470	7,296	19,132	3,660
Jan.	1955	838	1,238	1,143	37,115	5,925	15,350	3,371
Feb.	1955	681	1,007	933	39,949	4,481	10,718	2,964
Mar.	1955	492	854	762	39,785	3,885	9,554	3,127
Apr.	1955	73	239	167	37,146	4,577	11,572	3,407
May	1955	2	112	75	34,809	5,974	15,812	3,852
June	1955	9	47	35	33,073	6,911	19,077	4,451
July	1955	0	0	0	33,659	8,240	23,575	5,111
Aug.	1955	0	0	0	31,425	9,202	26,417	4,726
Sept.	1955	0	43	35	29,714	9,403	27,668	4,756
Oct.d/	1955	186	300*	310	30,843	9,182	29,677	5,147
Nov.e/	1955	564	864	806	31,632	8,438	28,011	4,725
Dec.f/	1955	857	1,205	1,121	33,151	7,001	21,935	3,953

a/ Degree days, U. S. Weather Bureau; Stocks based on U. S. Bureau of Mines figures in thousands of barrels.

b/ Degree days are the number of degrees of temperature that the average temperature for each day falls below 65° F.

c/ Includes states of Illinois, Indiana, Kentucky, Michigan, Minnesota, N. Ohio, and Wisconsin.

d/ Degree days through October; Stocks as of October 28.

e/ Degree days through November; Stocks as of November 25.

f/ Degree days through December; Stocks as of December 16.

* Revised figure.

Crude Oil Production in the United States

(Calculated from weekly report of the Oil and Gas Journal)

	Production for 1955 (Thousands of Barrels)	Percent of Total
Texas	1,037,695	42.3
California	355,463	14.5
Louisiana	265,108	10.8
Oklahoma	200,685	8.2
Kansas	118,652	4.8
Wyoming	100,956	4.1
New Mexico	83,391	3.4
Illinois	81,843	3.3
Colorado	53,093	2.2
Mississippi	36,836	1.5
Arkansas	27,049	1.1
Eastern Fields	18,100	.7
Montana	15,618	.6
Kentucky	14,947	.6
Michigan	11,584	.5
Indiana	10,705	.4
North Dakota	10,430	.4
Nebraska	10,044	.4
Utah	2,000	.1
Alabama	1,468	.1
Florida	496	-
	2,456,163	100.0

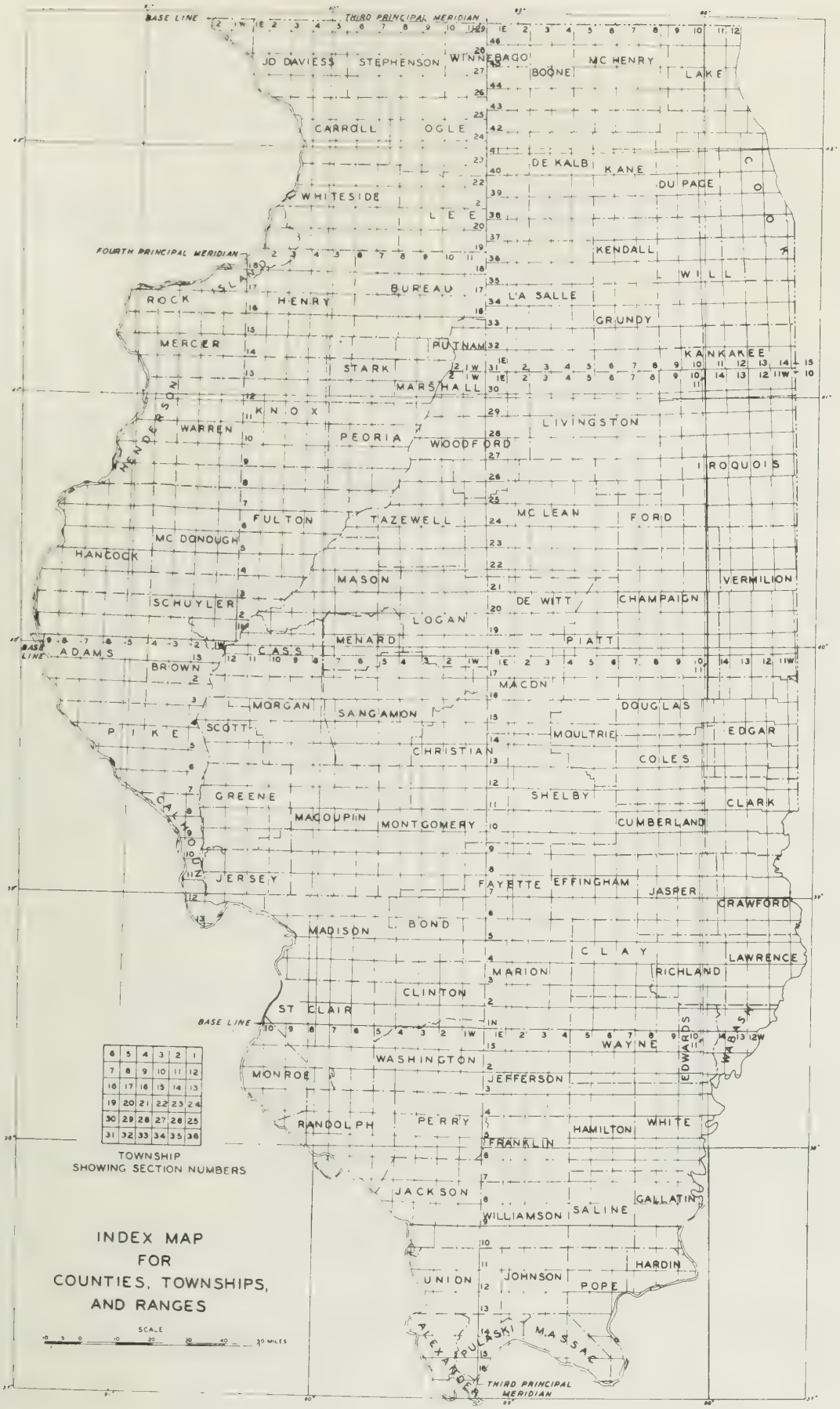
BASE LINE
THIRD PRINCIPAL MERIDIAN
FOURTH PRINCIPAL MERIDIAN
JO DAVIESS
STEPHENSON
WINNEBAGO
BOONE
MC HENRY
LAKE
CARROLL
OGLE
DE KALB
KANE
DU PAGE
WHITESIDE
LEE
KENDALL
WILL
ROCK ISLAND
HENRY
BUREAU
LA SALLE
GRUNDY
MERCER
PUTNAM
KANKAKEE
STARK
MARSHALL
HENDERSON
KNOX
WARREN
PEORIA
WOODFORD
LIVINGSTON
IROQUOIS
FULTON
TAZEWELL
MC LEAN
FORD
MC DONOUGH
HANCOCK
MASON
VERMILION
SCHUYLER
DE WITT
CHAMPAIGN
LOGAN
MENARD
PIATT
ADAMS
CASS
BROWN
MACON
MORGAN
SANGAMON
DOUGLAS
PIKE
SCOTT
MOULTRIE
EDGAR
CHRISTIAN
COLES
GREENE
SHELBY
CLARK
MACOUPIN
MONTGOMERY
CUMBERLAND
CALHOUN
JERSEY
FAYETTE
EFFINGHAM
JASPER
CRAWFORD
MADISON
BOND
CLAY
LAWRENCE
MARION
RICHLAND
CLINTON
ST CLAIR
WAYNE
EDWARDS
WABASH
WASHINGTON
MONROE
JEFFERSON
RANDOLPH
PERRY
HAMILTON
WHITE
FRANKLIN
JACKSON
GALLATIN
SALINE
WILLIAMSON
HARDIN
UNION
JOHNSON
POPE
ALEXANDER
PULASKI
MASSAC
TOWNSHIP
SHOWING SECTION NUMBERS
INDEX MAP
FOR
COUNTIES, TOWNSHIPS,
AND RANGES
SCALE
30 MILES

DRILLING BY COUNTIES

WELLS COMPLETED BETWEEN NOVEMBER 30, 1955 AND JANUARY 3, 1956, AND WILDCAT WELLS DRILLING ON JANUARY 3

(Abbreviations used in this report will be found on the last page.)
(Errata, old wells deepened, reconditioned old wells follow list of drilling wells.)

ADAMS COUNTY

3S, 5W, Beverly Twp.

36, SW NE NE. Welby Walden #1 Kennedy. Comp. 12-6-55 IP 857,000 cu. ft. gas TD 458' Silurian ls., top 438' Spd. 11-1-55 EXTENSION TO FISHHOOK POOL.

ALEXANDER COUNTY

15S, 3W,

4, SE SW SE. M. Vaughn #1 F. Wehmeyer. Drlg. 250' 1-3-56 Spd. 12-2-55 WF*

BOND COUNTY

4N, 2W, Tamalco Twp.

32, SW SE SW. E. J. Goldschmidt #1 L. Henkel. Comp. 12-20-55 IP 470,000 cu. ft. gas TD 1202' PB 1070' Cypress ss., top 1024' Spd. 11-23-55 Beaver Creek South Pool.

4N, 3W, Mills Twp.

7, 360' from S. line, 330' from W. line, SW NE. Gulf Refining Co. #1 Mahaffy. Drlg. 2422' 1-3-56 Spd. 12-21-55 WN** (Stubblefield South Pool).

5N, 3W, Central Twp.

14, SW SE SW. F. Weimer #1 Bowman. D&A 1-3-56 TD 2335' Devonian ls., top 2280' Spd. 12-18-55 WN (Greenville Gas Pool).

36, NW SE SE. W. W. McClure #1 Morey et al. D&A 1-3-56 TD 2435' Devonian ls., top 2372' Spd. 12-14-55 Dudleyville East Pool.

5N, 4W, Old Ripley Twp.

14, SE NW SE. Crest Oil Co. #1 Neathammer Est. SD 590' 1-3-56 Spd. 12-1-55 WN (Old Ripley Pool).

22, SW SW NW. A. Wilson #4 Stone. Comp. 12-13-55 IP 18 BOP after fracture treatment TD 632' Pennsylvanian ss., top 620' Spd. 11-23-55 Old Ripley Pool.

22, SW NW SW. A. Wilson #5 Zobrist. Comp. 12-13-55 IP 15 BOP after fracture treatment TD 611' Pennsylvanian ss., top 595' Spd. 11-1-55 Old Ripley Pool.

23, NE NW NE. L. M. Edwards #1 M. Glotfelty. D&A 12-13-55 TD 690' Pennsylvanian ss., top 675' Spd. 11-25-55 WN (Old Ripley Pool).

5N, 5W, Old Ripley Twp.

1, SW NE NW. G. T. Loper #2 W. Gruner. D&A 12-13-55 TD 668' Pennsylvanian ss., top 485' Spd. 11-30-55 WF.

* Wildcat far - more than 2 miles from production.
** Wildcat near - from ½ to 2 miles from production.

BOND COUNTY (Continued)

6N, 2W, Mulberry Grove Twp.

10, NE NE NW. F. F. Farrar #1 Spindler-Farrar. Comp.12-13-55 IP 55 BOP after fracture treatment TD 2323' PB 2290' Devonian ss., top 2279' Spd. 11-10-55 Woburn Cons. Pool.

10, 330' from N. line, 385' from E. line, NE NW. F. F. Farrar #2 Spindler-Farrar. Comp. 12-20-55 IP 14 BOP TD 1022' Bethel ss., top 1007' Spd. 11-19-55 Shot 15 qts. Woburn Cons. Pool.

21, NE SE SW. H. F. Robison #2 Studebaker. D&A 1-3-56 TD 2281' Devonian ls., top 2260' Spd. 12-10-55 Woburn Cons. Pool.

27, NW NW NW. Nance & Vivadelli #1 Lach. D&A 12-20-55 TD 2359' Devonian ls., top 2320' Spd. 12-3-55 Woburn Cons. Pool.

6N, 3W, LaGrange Twp.

22, 390' from N. line, 330' from W. line, NW SE. Shaw-Stegall-Unger #1 G. Farris. D&A 12-6-55 TD 2284' Silurian ls., top 2275' Spd. 11-16-55 WN (Ayers Gas Pool).

6N, 4W, Shoal Creek Twp.

16, SW SW SW. C. Bassett #1 Wade. D&A 12-13-55 TD 1857' Devonian ls., top 1808' Spd. 11-30-55 Sorento Pool.

16, 205' from S. line, 330' from E. line, NE SE NW. Neary & Cahill #4 H. Finke. Comp. 12-20-55 IP 680 BOP & F TD 1839' Lingle ss., top 1837' Spd. 12-1-55 Sorento Pool.

16, 520' from N. line, 330' from W. line, NE NW. Neary & Cahill #3 Roby-Griffiths Comm. Comp. 12-20-55 IP 655 BOP & F TD 1891' Lingle ss., top 1889' Spd. 11-21-55 Sorento Pool.

16, NE NE NW. Neary & Cahill #4 Roby-Griffith. Junked Hole 12-13-55 TD 2680' PB 2665' Trenton ls., top 2608' Spd. 10-29-55 Sorento Pool.

16, NE NW NW. J. Simpkins #2 Burkhardt-Robey Comm. Comp. 1-3-56 IP 1720 BOP & F TD 1921' Lingle ss., top 1920' Spd.12-13-55 Sorento Pool.

16, NE NW SW. H. R. Weder #2 Finke. D&A (SO) 12-6-55 TD 1852' Devonian ls., top 1795' Spd. 11-4-55 Sorento Pool.

7N, 2W, Mulberry Grove Twp.

27, SE SW NW. Hoiles Pet. #1 Folkers-Nobbe. Comp. 12-20-55 IP 35 BOP after fracture treatment TD 2400' PB 2380' Devonian ls., top 2341' Spd. 11-2-55 EXTENSION TO WOBURN CONS. POOL.

27, NW NE SW. Sun Oil Co. #1 W. H. Nobbe et al. D&A 12-20-55 TD 2405' Devonian ls., top 2349' Spd. 12-7-55 Woburn Cons. Pool.

34, NW SW NW. R. H. Troop #3 Joy. Comp. 12-13-55 IP 60 BOP after fracture treatment TD 2306' PB 2305' Devonian ss., top 2294' Spd. 10-20-55 Woburn Cons. Pool.

CHRISTIAN COUNTY

12N, 1E, Assumption Twp.

23, SE SE NW. National Assoc. Pet. Co. #1 Teter. WCC 1-3-56 Spd. 12-12-55 WN (Assumption South Pool).

12N, 2W, Johnson Twp.

3, NE NE SE. L. A. McElmurray #1 D. Frisina. D&A (CDU) 1-3-56 Spd. 11-18-55 WF.

4, SW SE SE. Big One Drlg. Co. #1 Seaman. D&A 1-3-56 TD 2299' Silurian ls., top 2256' Spd. 12-14-55 WF.

12N, 3W, Bear Creek Twp.

2, NE NW SW. J. Mahoney #1 Klamm. D&A 1-3-56 TD 2110' Silurian ls., top 2066' Spd. 12-17-55 WF.

13N, 2W, Taylorville Twp.

8, 417' from S. line, 353' from E. line, NE SW. W. Duncan #1 M. Huffman. Drlg. 1829' 1-3-56 Spd. 12-22-55 WF.

13N, 3W, South Fork Twp.

9, SW NE SE. M. & N. Oil Co. #9 Blackstock Est. "C". Comp. 12-20-55 IP 286 BOP & F after fracture treatment TD 1826' Devonian ss., top 1809' Spd. 11-26-55 Kincaid South Pool.

9, NW NE SE. M. & N. Oil Co. #12 Blackstock Est. "C". Comp. 1-3-56 IP 145 BOP after fracture treatment TD 1818' Devonian ls., top 1807' Spd. 12-3-55 Kincaid South Pool.

9, 288' from S. line, 398' from E. line, NW SE. V. S. & S. Drlg. Co. #1 Davis Hrs. Comp. 12-13-55 IP 330 BOP after fracture treatment TD 1855' PB 1822' Hardin ss., top 1801' Spd. 11-18-55 Kincaid South Pool.

16, SE NW NE. M. & N. Oil Co. #1 Blackstock "C". Comp. 12-13-55 IP 266 BOP & F TD 1831' Hardin ss., top 1814' Spd. 11-18-55 Kincaid South Pool.

16, NW SW NE. M. R. Rhoads #2 Blackstock Est. Comp. 12-6-55 IP 412 BOP & F TD 1834' Hardin ss., top 1820' Spd. 11-10-55 Kincaid South Pool.

35, 330' from S. line, 400' from E. line, SW SE. L. A. McElmurray et al #1 F. E. Fesser. D&A (CDU)*** 1-3-56 Spd. 12-6-55 WF.

14N, 3W, South Fork Twp.

17, SE NE SE. V. S. & S. Drlg. Co. #6 S. Driskell. Comp. 12-13-55 IP 68 BOP & 7 BW after fracture treatment TD 1745' PB 1731' Silurian ls., top 1671' Spd. 10-27-55 Edinburg West Pool.

14N, 3W, Buckhart Twp.

26, SE NW SW. W. Duncan #1 T. O. Cole. D&A 12-20-55 TD 1820' Devonian ls., top 1778' Spd. 12-3-55 Edinburg South Pool.

26, NW SW NW. W. Duncan #1 J. Windell. D&A 1-3-56 TD 1866' Devonian ls., top 1818' Spd. 12-14-55 WN (Edinburg South Pool).

*** Completion data unreported; will be given when available; not included in total completions for month.

CHRISTIAN COUNTY (Continued)

14N, 3W, Buckhart Twp.

26, NW SE SW. L. G. Ewart #1 H. C. Davis. Comp. 12-6-55 IP 85 BOP after fracture treatment TD 1809' PB 1804' Hardin ss., top 1795' Spd. 11-2-55 DISCOVERY WELL OF EDINBURG SOUTH POOL.

14N, 3W, South Fork Twp.

31, SW NW SE. Atlas Drlg. Co. #1 Cavanaugh Trust. D&A 12-20-55 TD 1896' Silurian ls., top 1840' Spd. 12-6-55 WN (Tovey Pool).

14N, 4W, South Fork Twp.

35, NW NW NW. F. Hinkle #1 Colean. D&A 1-3-56 TD 1913' Silurian ls., top 1811'. Spd. 12-24-55 WF.

CLARK COUNTY

9N, 13W, Orange Twp.

25, SE NE NW. J. W. Lewis & D. R. Dewey #2 Atkins. D&A 12-13-55 TD 920' Pennsylvanian ss., top 874' Spd. 10-25-55 Melrose South Pool.

9N, 14W, Johnson Twp.

11, NW SE NE. Claypool Drlg. Co. #4 W. Davidson. D&A 12-6-55 TD 930' Marsaw ls., top 888' Spd. 9-14-55 Johnson North Pool.

19, SE NE SW. R. W. Harper & Bennett #1 R. Simpson. D&A 1-3-56 TD 1560' Ste. Genevieve ls., top 1207' Spd. 11-22-55 Oak Point West Pool.

19, 1200' from S. line, 990' from W. line, NW. M. & E. Drlg. Co. #1 Orndorf. Temp. Abd. 1-3-56 TD 1110' Barlow ls., top 941' Spd. 12-15-55 WN (Oak Point West Pool).

31, SW NE SE. D. B. Lesh #5 Finney. Comp. 12-13-55 IP 250 BOP after fracture treatment TD 1211' PB 1205' Aux Vases ss., top 1180' Spd. 11-27-55 Oak Point Pool.

31, SE NW SE. D. B. Lesh #6 Finney. Comp. 1-3-56 IP 125 BOP after fracture treatment TD 1210' Aux Vases ss., top 1179' Spd. 11-30-55 Oak Point Pool.

31, SW SE SE. D. B. Lesh #7 Finney. Comp. 12-20-55 IP 125 BOP & 5 BW after fracture treatment TD 1210' PB 1200' Aux Vases ss., top 1178' Spd. 12-4-55 Oak Point Pool.

31, SE SE NW. M. & E. Drlg. Co. #1 Chapman. Comp. 12-20-55 IP 50 BOP after fracture treatment TD 1217' Aux Vases ss., top 1201' Spd. 11-10-55 Oak Point Pool.

31, SE SW NE. M. & E. Drlg. Co. #2 Ward. Comp. 12-20-55 IP 110 BOP after fracture treatment TD 1205' PB 1203' Aux Vases ss., top 1183' Spd. 11-24-55 Oak Point Pool.

31, NE SW NE. M. & E. Drlg. Co. #3 Ward. Comp. 1-3-56 IP 35 BOP after fracture treatment TD 1245' Aux Vases ss., top 1194' Spd. 12-4-55 Oak Point Pool.

31, SW SE NE. M. & E. Drlg. Co. #1 Ward "A". Comp. 1-3-56 IP 150 BOP after fracture treatment TD 1225' PB 1200' Aux Vases ss., top 1183' Spd. 12-10-55 Oak Point Pool.

CLARK COUNTY (Continued)

9N, 14W, Johnson Twp.

32, NW NW SW. D. B. Lesh #1 Howe. Comp. 12-13-55 IP 160 BOP & 20 BW after fracture treatment TD 1207' PB 1190' Aux Vases ss., top 1172' Spd. 11-23-55 Oak Point Pool.

10N, 13W, Martinsville Twp.

31, 430' from S. line, 380' from W. line, SE SW. O. Carver #5 McNurlan. Comp. 12-13-55 IP 4 BOP & 1 BW TD 490' Pennsylvanian ss., top 472' Spd. 11-21-55 Shot 35 qts. Martinsville Pool.

10N, 14W, Casey Twp.

36, NE NE NE. J. E. Woofter #2 Lawrence. Comp. 12-20-55 IP 5 BOP after fracture treatment TD 400' Pennsylvanian ss., top 393' Spd. 11-8-55 Martinsville Pool.

CLAY COUNTY

3N, 7E, Stanford Twp.

5, SW SW SE. Lohman & Johnson #2 Coble. Comp. 12-13-55 IP 125 BOP TD 2965' Rosiclare ss., top 2963' Spd. 11-12-55 Sailor Springs Cons. Pool.

5, SE SW SE. Lohman & Johnson #1 L. McGilton. Comp. 12-20-55 IP 120 BOP after fracture treatment TD 2986' PB 2940' Aux Vases ss., top 2906' Spd. 11-19-55 Sailor Springs Cons. Pool.

12, NE NW NE. E. F. Atkins & E. O. Hale #1 W. Cailteux. D&A 12-20-55 TD 3065' Ste. Genevieve ls., top 2965' Spd. 12-10-55 Sailor Springs Cons. Pool.

25, SW NE NE. Griffin & Walker Assoc., Inc. #1 Wilfong & Weiler. D&A 12-13-55 TD 3114' Ste. Genevieve ls., top 3028' Spd. 12-1-55 Clay City Cons. Pool.

3N, 8E, Clay City Twp.

8, SE SE NW. Calvert Drlg. #1 Kenley. Comp. 1-3-56 IP 47 BOP & 55 BW TD 3076' PB 3060' Rosiclare ls. & McClosky ls. Spd. 12-1-55 Acidized 2000 gals. Clay City Cons. Pool.

10, NW NW NE. LaFayette Oil Co. #1 Daubs. Drlg. 3000' 1-3-56 Spd. 10-21-55 WN (Noble West Pool).

18, SE NW NE. Partlow & Cochonour #1 West Duff. Comp. 12-20-55 IP 86 BOP & 30 BW after fracture treatment TD 3040' PB 3030' Aux Vases ss. & McClosky ls. Spd. 10-5-55 EXTENSION TO CLAY CITY CONSOL. POOL.

29, 330' from N. line, 380' from W. line, NW NW. A. C. Davis #1 Duff. D&A 1-3-56 TD 3135' PB 3075' Ste. Genevieve ls., top 3011' Spd. 11-18-55 Acidized 3000 gals. Clay City Cons. Pool.

4N, 6E, Louisville Twp.

12, NW NW NE. J. Zink #1 N. Bailey. D&A 12-6-55 TD 3053' Ste. Genevieve ls., top 2854' Spd. 11-11-55 WN (Toliver South Pool).

4N, 8E, Pixley Twp.

15, C S½ NE SW. D. Slape Drlg. #1 H. Densmore et al. D&A 12-6-55 TD 3065' Ste. Genevieve ls., top 2987' Spd. 10-6-55 WN (Passport West Pool).

CLAY COUNTY (Continued)

4N, 8E, Pixley Twp.

16, NE SW NW. D. Runyon #1 G. W. Larue. D&A 12-20-55 TD 3065' Ste. Genevieve ls., top 3017' Spd. 11-30-55 Sailor Springs North Pool.

17, SE NW SW. Don Slape Drlg. Co. #1 C. R. Kesterson et al. D&A 12-6-55 TD 3038' Ste. Genevieve ls., top 2961' Spd. 11-4-55 Sailor Springs North Pool.

17, NW SW SE. D. Slape Drlg. Co. #1 Walker-Spencer Comm. D&A 1-3-56 TD 3048' Ste. Genevieve ls., top 2981' Spd. 12-11-55 Sailor Springs North Pool.

22, NE NW NW. Don Slape Drlg. Co. #1 Densmore "A". D&A 12-6-55 TD 3060' Ste. Genevieve ls., top 2981' Spd. 10-25-55 Passport West Pool.

36, NW NW SE. Aurora Gasoline Co. #1 Kimpling. Comp. 12-13-55 IP 26 BOP & 18 BW TD 3162' McClosky ls., top 3042' Spd. 11-1-55 Acidized 5000 gals. EXTENSION TO CLAY CITY CONS. POOL.

5N, 5E, Larkinsburg Twp.

20, 405' from S. line, 330' from E. line, SE NE. Texas Co. #1 Robertson-Voeste Unit. D&A (SO) 1-3-56 after fracture treatment TD 2555' Ste. Genevieve ls., top 2410' Spd. 12-8-55 WN (Iola Cons. Pool).

5N, 7E, Bible Grove Twp.

8, NW SE SW. Partlow & Cochonour #1 Bible Grove-Dueker. WCC 1-3-56 Spd. 12-19-55 WN (Sailor Springs Cons. Pool).

15, SE NE SW. McCollum & Kincaid #1 E. Hall & C. Kelly. Comp. 12-20-55 IP 25 BOP & 25 BW after fracture treatment TD 2530' PB 2521' Cypress ss., top 2504' Spd. 11-15-55 Shot 35 qts. Sailor Springs Cons. Pool.

22, NE SW SE. Floyd Johnson #1 Vickery Hrs. Comp. 12-20-55 IP 20 BOP & 30 BW after fracture treatment TD 2512' Cypress ss., top 2499' Spd. 11-5-55 Shot 30 qts. Sailor Springs Cons. Pool.

34, SE SE SW. Texas Co. #1 F. Brooks. Drlg. 2950' 1-3-56 Spd. 12-21-55 WN (Sailor Springs Cons. Pool).

CLINTON COUNTY

1N, 1W, Brookside Twp.

14, C E½ NW SW. T. H. Pruett #1 A. K. Phoenix. D&A 1-3-56 TD 3021' Devonian ls., top 2952' Spd. 12-12-55 Centralia West Pool.

2N, 1W, Meridian Twp.

14, SE SE SW. D. Hopkins #1 Schaubert. D&A (CDU) 1-3-56 Spd. 12-8-55 WN (Sandoval West Pool).

1N, 3W, Lake Twp.

24, SW SE SW. Jet Oil Co. #1 R. F. Brinkman. Comp. 12-6-55 IP 480 BOP & F TD 2608' Devonian ls., top 2542' Spd. 10-14-54 Acidized 4000 gals. Bartelso East Pool.

24, E½ SE SW. Jet Oil Co. #5 Brinkman. Comp. 12-6-55 IP 875 BOF TD 2538' Devonian ls., top 2509' Spd. 12-1-54 Bartelso East Pool.

CLINTON COUNTY (Continued)

1N, 3W, Lake Twp.

25, NE NE NW. Jet Oil Co. #2 R. F. Brinkman. Comp. 12-6-55 IP 25 BOP & 27 BW after fracture treatment TD 2669' Devonian ls., top 2520' Spd. 10-28-54 Bartelso East Pool.

25, NE NW NE. Jet Oil Co. #3 R. Brinkman. D&A 12-6-55 TD 2761' Devonian ls., top 2649' Spd. 11-10-54 Bartelso East Pool.

25, NW NE NW. Jet Oil Co. #4 Brinkman. Comp. 12-6-55 IP 15 BOP TD 2600' Devonian ls., top 2548' Spd. 12-9-54 Bartelso East Pool.

2N, 3W, Carlyle Twp.

25, NE SE NW. L. Kapp #1 Voss. D&A 1-3-56 TD 1127' Cypress ss., top 1085' Spd. 4-6-55 WF.

2N, 3W, Wade Twp.

28, SE SW NE. Sun Oil Co. #1 Breese-Trenton-Timmermann. D&A 1-3-56 TD 2570' Silurian ls., top 2508' Spd. 12-13-55 WN (Bartelso Pool).

3N, 2W, Irishtown Twp.

24, NE SE NW. A. J. Hammer #1 T. Quick. D&A 1-3-56 TD 2800' Devonian ls., top 2694' Spd. 12-14-55 WF.

27, NW SE NE. Texas Co. #1 E. S. Wright. Abd. Loc. 12-6-55 WN (Boulder Pool).

3N, 3W, Wheatfield Twp.

12, NW SW SW. T. M. Conrey #6 A. Kneier. Comp. 1-3-56 IP 7 BOP & 3 BW after fracture treatment TD 1119' PB 1109' Bethel ss., top 1102' Spd. 10-14-55 Beaver Creek South Pool.

12, NE SW SW. T. M. Conrey et al #3 Ragland. Comp. 1-3-56 IP 14 BOP TD 1118' Bethel ss., top 1106' Spd. 11-15-55 Shot 9 qts. Beaver Creek South Pool.

20, SE SE NW. Dixon-Frehling Production Co. #1 Gnaedinger. Crg. 2402' 1-3-56 Spd. 12-15-55 WF.

COLES COUNTY

11N, 8E, Pleasant Grove Twp.

6, SW NE NW. Partlow & Cochonour #2 C. L. Miller. Temp. Abd. 1-3-56 after fracture treatment TD 2154' Ste. Genevieve ls., top 2100' Spd. 10-31-55 Mattoon Pool.

14N, 7E, North Okaw Twp.

23, SE NE NE. Richardson & Stone #1 Coombs Est. "B". D&A 12-13-55 TD 1826' Ste. Genevieve ls., top 1759' Spd. 11-16-55 Cooks Mills Cons. Pool.

25, NW NW SE. F. Bretram #1 Skinner Hrs. "B". Comp. 12-13-55 IP 32 BOP after fracture treatment TD 1819' PB 1814' Rosiclare ss., top 1795' Spd. 11-13-55 Cooks Mills East Pool.

26, NW NW SE. M. & E. Drlg. Co. #1 Stevens. Comp. 12-13-55 IP 3,200,000 cu. ft. gas flow. after fracture treatment TD 1829' PB 1640' Cypress ss., top 1623' Spd. 10-6-55 Cooks Mills Cons. Pool.

COLES COUNTY (Continued)

14N, 7E, North Okaw Twp.

26, SW NW SW. M. H. Richardson #1 K. Hall "D". D&A 1-3-56 TD 1829' Ste. Genevieve ls., top 1778' Spd. 12-2-55 Cooks Mills Cons. Pool.

27, 330' from S. line, 350' from E. line, SW SE. W. R. & D. Kuykendall Drlg. Co. #2 H. Easton. D&A 12-13-55 after fracture treatment TD 1831' Ste. Genevieve ls., top 1738' Spd. 11-26-55 Cooks Mills Cons. Pool.

27, SE NE SE. M. H. Richardson #1 K. Williams "C". Comp. 12-13-55 IP 556 BOF after fracture treatment TD 1824' PB 1816' Rosiclare ss., top 1797' Spd. 11-26-55 Cooks Mills Cons. Pool.

27, SE SE SE. E. V. Richardson #3 Williams-Young Comm. Comp. 1-3-56 IP 174 BOP after fracture treatment TD 1837' PB 1830' Rosiclare ss., top 1803' Spd. 11-25-55 Cooks Mills Cons. Pool.

34, NE NW NE. W. R. & D. Kuykendall Drlg. Co. #1 G. E. Moore. D&A 1-3-56 TD 1858' Ste. Genevieve ls., top 1795' Spd. 11-9-55 Cooks Mills Cons. Pool.

34, NE NE SE. M. H. Richardson #2 J. S. Otto. D&A 12-13-55 TD 1843' Ste. Genevieve ls., top 1792' Spd. 10-19-55 Cooks Mills Cons. Pool.

34, NE NE NE. M. H. Richardson #1 K. Williams. Comp. 12-6-55 IP 466 BOF after fracture treatment TD 1825' Rosiclare ss., top 1810' Spd. 11-9-55 Cooks Mills Cons. Pool.

34, NW NE NE. M. H. Richardson #2 K. Williams. Comp. 12-6-55 IP 955 BOF after fracture treatment TD 1814' Rosiclare ss., top 1798' Spd. 11-6-55 Cooks Mills Cons. Pool.

14N, 8E, Humboldt Twp.

19, 330' from N. line, 796' from E. line, SW. Hill Production Co. #2 J. E. Hill. Comp. 1-3-56 IP 600 BOF & 60 BW after fracture treatment TD 2126' PB 1820' Rosiclare ss., top 1798' Spd. 12-8-55 Cooks Mills East Pool.

20, NW NW SW. Artnell Drlg. Co. #1 Hopkins. D&A (CDU) 1-3-56 Spd. 12-24-55 WN (Cooks Mills East Pool).

29, SW SW NW. J. L. Schaefer #1 R. Thompson. D&A 12-6-55 TD 1906' Ste. Genevieve ls., top 1823' Spd. 11-18-55 WN (Cooks Mills East Pool).

31, SE NW NE. E. V. Richardson #1 G. Schlicher. D&A 12-20-55 TD 1895' Ste. Genevieve ls., top 1857' Spd. 12-6-55 WN (Cooks Mills East Pool).

CRAWFORD COUNTY

5N, 11W, Montgomery Twp.

8, SE SE NW. Coy Oil Co. #1 Z. Shafer. D&A 12-6-55 TD 2043' Salem ls., top 1974' Spd. 11-16-55 Main Cons. Pool.

8, SE SW SW. Coy Oil Co. #1 Smith-Short, Inc. Comp. 12-6-55 IP 10 BOP after fracture treatment TD 908' Pennsylvanian ss., top 889' Spd. 10-19-55 Shot 25 qts. Main Cons. Pool.

CRAWFORD COUNTY (Continued)

5N, 11W, Montgomery Twp.

14, SW NE SE. Atlas Drlg. Co. #1 Parker Comm. Comp. 12-20-55 IP 15 BOP after fracture treatment TD 986' Pennsylvanian ss., top 950' Spd. 11-9-55 Main Cons. Pool.

20, SE NE NW. Atlas Drlg. Co. #1 W. Montgomery. Comp. 12-6-55 IP 10 BOP after fracture treatment TD 2070' PB 940' Pennsylvanian ss., top 927' Spd. 10-18-55 Main Cons. Pool.

23, NW NW NW. C. W. Kendall #1 Kanre. Comp. 1-3-56 IP 3 BOP & 9 BW TD 1027' Pennsylvanian ss., top 1017' Spd. 10-26-55 Shot 30 qts. Main Cons. Pool.

5N, 12W, Honey Creek Twp.

5, 990' from S. line, 1650' from E. line, Sec. T. G. Forsythe #1 Bowen. Comp. 1-3-56 IP 12 BOP after fracture treatment TD 1605' PB 1000' Pennsylvanian ss., top 948' Spd. 8-27-55 Main Cons. Pool.

13, NE NW NW. R. Widney #1 L. Hurst Hrs. D&A (SO) 12-6-55 after fracture treatment TD 1608' Ste. Genevieve ls., top 1529' Spd. 5-14-55 Main Cons. Pool.

14, 370' from S. line, 330' from E. line, NW SE. National Assoc. Pet. Co. #1 Thompson Hrs. D&A 1-3-56 TD 1607' Ste. Genevieve ls., top 1546' Spd. 12-15-55 Main Cons. Pool.

16, NE SE NW. C. R. Loyd #1 E. Daron. Comp. 12-6-55 IP 15 BOP after fracture treatment TD 1492' PB 1010' Pennsylvanian ss., top 906' Spd. 5-28-55 Main Cons. Pool.

17, SE SW SW. Affeld Oil Co. #2 E. & E. N. Cullum. Comp. 12-6-55 IP 45 BOP & 17 BW after fracture treatment TD 1604' PB 1600' Bethel ss., top 1580' Spd. 8-20-55 Main Cons. Pool.

17, SE NW SE. Affeld Oil Co. #1 C. Walters. Comp. 12-6-55 IP 64 BOP after fracture treatment TD 1620' PB 1560' Bethel ss., top 1524' Spd. 8-4-55 Main Cons. Pool.

17, SE NE NW. Topek #1 C. Duncan et al. D&A 12-6-55 TD 1623' Aux Vases ss., top 1513' Spd. 8-30-54 Main Cons. Pool.

19, NE SE NW. Affeld Oil Co. #1 Bussard. Comp. 1-3-56 IP 50 BOP & 100 BW after fracture treatment TD 1617' PB 1610' Bethel ss., top 1583' Spd. 10-31-55 Main Cons. Pool.

5N, 13W, Martin Twp.

1, NE NE NE. P. Fulk et al #1 McCall. D&A 12-20-55 TD 1447' Ste. Genevieve ls., top 1375' Spd. 12-6-55 Main Cons. Pool.

5N, 13W, South West Twp.

22, NE SE NW. Carroll & Smith #1 L. D. Paddock. D&A 12-13-55 TD 2285' Ste. Genevieve ls., top 2133' Spd. 12-2-55 WN (Lawrence Pool).

6N, 10W, Montgomery Twp.

33, 2310' from N. line, 330' from W. line, Sec. R. Brinkley #1 J. E. Goodwin. D&A 12-6-55 TD 1580' Ste. Genevieve ls., top 1450' Spd. 6-28-55 WF.

CRAWFORD COUNTY (Continued)

6N, 12W, Robinson Twp.

13, NE SW SE. D. Hopkins #1 Crozier. D&A 12-20-55 TD 1673' St. Louis ls., top 1620' Spd. 8-13-55 New Hebron East Pool.

6N, 13W, Martin Twp.

28, NW NE SW. W. Collins #1 Price. D&A 12-6-55 TD 3186' Devonian ls., top 2984' Spd. 5-29-55 Main Cons. Pool.

34, 599' from S. line, 160' from E. line, SW NE. G. Whiston, Jr. #1 Shipman. Comp. 12-13-55 IP 5 BOP & 2 BW TD 919' Pennsylvanian ss., top 893' Spd. 8-19-55 Shot 16 qts. Main Cons. Pool.

36, NW NW NE. Miracle & Wooster Drlg. Co. #2 E. Richart. Comp. 12-13-55 IP 120 BOF TD 1317' Pennsylvanian ss., top 1275' Spd. 12-5-55 Main Cons. Pool.

36, NW SW NE. Miracle & Wooster Drlg. Co. #4 E. Richart. Comp. 1-3-56 IP 100 BOP & 100 BW TD 1423' PB 1272' Pennsylvanian ss., top 1246' Spd. 12-9-55 Main Cons. Pool.

36, 330' from S. line, 380' from W. line, SE NE. Wausau Pet. Co. #4 Richart. D&A 1-3-56 TD 1432' Ste. Genevieve ls., top 1362' Spd. 12-22-55 Main Cons. Pool.

6N, 14W, Oblong Twp.

12, NW SW NE. P. Fulk #1 F. Douglas. D&A 12-6-55 TD 2371' St. Louis ls., top 2095' Spd. 8-10-55 Main Cons. Pool.

7N, 13W, Oblong Twp.

29, NE SW SW. Tidewater #42 E. Ames. Comp. 1-3-56 IP 7 BOP & 19 BW after fracture treatment TD 1409' PB 1396' Bethel & Aux Vases ss. Spd. 9-15-55 Main Cons. Pool.

7N, 14W, Oblong Twp.

1, NW SE NW. G. Kime #2 Ruddell. D&A 1-3-56 TD 1543' Ste. Genevieve ls., top 1466' Spd. 12-18-55 Main Cons. Pool.

8N, 12W, Prairie Twp.

4, 945' from S. line, 330' from W. line, SW SE. Drake-Caito-Dome #1 Green. D&A 12-6-55 TD 1138' Pennsylvanian ss., top 1111' Spd. 11-22-55 Main Cons. Pool.

4, SW SE SW. Dome-Hinick Oil Co. #2 L. Guyer. D&A 1-3-56 TD 1115' Pennsylvanian ss., top 1014' Spd. 12-23-55 Main Cons. Pool.

8N, 13W, Licking Twp.

7, SE NE SE. G. F. Critchfield #1 Dees. NR 1-3-56 Spd. 6-17-55 WN (New Bellair Pool).

19, SW SE NE. Frederking & Wagemann #1 Sackrider. D&A 12-20-55 TD 1260' Pennsylvanian ss., top 1196' Spd. 12-11-55 New Bellair Pool.

8N, 13W, Prairie Twp.

25, NE SE NE. Midwest Drlg. Co. #3 Newlin "B". D&A 12-6-55 TD 1600' Ste. Genevieve ls., top 1430' Spd. 9-29-54 Main Cons. Pool.

CUMBERLAND COUNTY
9N, 11E, Crooked Creek Twp.
19, NE NE SE. Partlow & Cochonour #1 Roberts. D&A 12-13-55 TD 1217' Aux Vases ss., top 1190' Spd. 12-6-55 Oak Point West Pool.

31, SE SE NE. Woofter Drlg. Co. #1 Livingston. D&A 1-3-56 TD 1239' Aux Vases ss., top 1217' Spd. 12-16-55 WN (Oak Point Pool).

DOUGLAS COUNTY
14N, 7E, Bourbon Twp.
11, 1702' from N. line, 330' from W. line, NE SW. J. Unger #1 Mennonite Church. Drlg. 1500' 1-3-56 Spd. 12-26-55 WN (Cooks Mills Cons. Pool).

14N, 8E, Arcola Twp.
18, SE NE SW. Hill Production Co. #1 Cook. D&A 1-3-56 TD 1812' Ste. Genevieve ls., top 1746' Spd. 12-17-55 WN (Cooks Mills East Pool).

18, SE SW SE. Hill Production Co. #1 Skinner Hrs. D&A 12-13-55 TD 1810' Ste. Genevieve ls., top 1751' Spd. 11-30-55 WN (Cooks Mills East Pool).

15N, 10E, Sargent Twp.
27, NW NW SE. S. E. Pfeifer & Delmar Seward #1 Opal Coffee. D&A (CDU) 1-3-56 Spd. 12-9-55 WF.

15N, 14W, Newman Twp.
4, SE SW NW. A. T. Stoher #1 P. H. Burgett. D&A 12-13-55 TD 450' Spd. 11-18-55 WF.

16N, 8E, Tuscola Twp.
12, NE NW NW. Dudley J. Stetzer #1 Humsacker Est. D&A (CDU) 1-3-56 Spd. 12-7-55 WF.

16N, 10E, Murdock Twp.
21, 1550' from S. line, 2310' from W. line, Sec. John M. Beatty #1 Bretz. Drlg. 305' 1-3-56 Spd. 12-14-55 WN (Murdock Pool).

16N, 10E, Newman Twp.
26, 1550' from S. line, 990' from W. line, SW. Gallatin Drlg. Co. #3 Wagner. D&A 12-13-55 TD 530' Pennsylvanian ss., top 510' Spd. 11-10-55 Murdock Pool.

16N, 10E, Murdock Twp.
28, 330' from N. line, 1550' from E. line, Sec. John M. Beatty #1 Hance. D&A 1-3-56 TD 550' Pennsylvanian ss., top 400' Spd. 12-5-55 WN (Murdock Pool).

EDGAR COUNTY
12N, 13W, Grandview Twp.
4, 660' from N. line, 672' from E. line, NE NW. M. L. Livengood #1 Babcock. D&A 12-6-55 TD 1620' Devonian ls., top 1565' Spd. 11-9-55 Grandview Pool.

12N, 13W, Kansas Twp.
18, SW NE NE. E. Zink #1A Stark. D&A 12-6-55 TD 585' Pennsylvanian ss., top 565' Spd. 11-12-55 Inclose Pool.

EDGAR COUNTY (Continued)
13N, 11W, Stratton Twp.
10, SE SE NW. D. Shock #1 G. Thompson. RURT 1-3-56 WF.

14N, 13W, Buck Twp.
23, SE SW NW. Carlson-Moschel Drlg. Co. #1 K. Mattingly. SI 120' 1-3-56 Spd. 12-9-55 WN (Redmon Pool).

EDWARDS COUNTY
1N, 14W, Salem Twp.
16, NE NW NE. Ferbanta Drlg. Co. #1 Feldman-Fishel. D&A 12-6-55 TD 2806' Bethel ss., top 2741' Spd. 11-27-55 WN (Mills Prairie North Pool).

1S, 10E, Shelby Twp.
14, NW NE NE. D. Baines #1 M. J. Mason. D&A 12-20-55 TD 3436' St. Louis ls., top 3395' Spd. 12-3-55 Bone Gap Cons. Pool.

1S, 11E, Bone Gap Twp.
18, 330' from S. line, 330' from W. line, NE. Miami Operating Co. #5 I. Gawthorp. D&A (SO) 1-3-56 TD 3850' Salem ls., top 3559' Spd. 12-6-55 Bone Gap Cons. Pool.

1S, 14W, Bone Gap Twp.
20, NE SW SE. Allen & Bros. #1 J. Bunting. D&A 12-20-55 TD 3140' Ste. Genevieve ls., top 3020' Spd. 12-5-55 Bone Gap Cons. Pool.

20, NW SE NE. Skiles Oil Corp. #1 A. Coale. D&A 12-6-55 TD 3138' Ste. Genevieve ls., top 3043' Spd. 11-18-55 Bone Gap Cons. Pool.

2S, 10E, Albion Twp.
4, SW SW NW. J. J. Oslager #1 P. Potter. Comp. 1-3-56 TD 3384' Spd. 2-4-55 DISCOVERY WELL OF ALBION CENTRAL POOL.

4, NE NW SE. F. G. Weimer #1 C. Sims. D&A 1-3-56 TD 3416' Ste. Genevieve ls., top 3310' Spd. 12-18-55 WN (Albion Central Pool).

2S, 10E, Dixon Twp.
34, SE NE SW. Herndon Drlg. Co. #5 F. Saxe. Comp. 12-20-55 IP 30 BOP & 3 BW after fracture treatment TD 3251' PB 3190' Aux Vases ss., top 3167' Spd. 11-13-55 Acidized 1000 gals. Ellery East Pool.

2S, 10E, French Creek Twp.
36, NE NE SW. Texas Co. #2 I. Dunk. D&A 12-13-55 TD 2435' Waltersburg ss., top 2410' Spd. 11-27-55 Albion Cons. Pool.

2S, 14W, Browns Twp.
16, SE NW SW. Noah Pet. Co. #1 C. Cowling. WOC 1-3-56 Spd. 12-11-55 WN (Albion East Pool).

2S, 14W, French Creek Twp.
28, SW SW SW. Herndon Drlg. Co. #1 L. Broster. Comp. 1-3-56 IP 48 BOP TD 2998' Renault ls., top 2922' Spd. 12-5-55 Acidized 2000 gals. EXTENSION TO ALBION EAST POOL.

EDWARDS COUNTY (Continued)
3S, 14W, French Creek Twp.
8, NW SW NW. New Illinois-Midcontinent #1 V. Jacobs. Comp. 12-20-55 IP 105 BOP & 15 BW after fracture treatment TD 3226' PB 3190' Aux Vases ss. & Rosiclare ls. Spd. 11-19-55 Acidized 3000 gals. EXTENSION TO PHILLIPSTOWN CONSOL. POOL.

8, SW NE NW. New Illinois-Midcontinent #1 G. Mode. D&A 1-3-56 TD 3205' Ste. Genevieve ls., top 3082' Spd. 12-9-55 Phillipstown Cons. Pool.

EFFINGHAM COUNTY
6N, 5E, Mason Twp.
27, SW SW NE. N. Y. Dowell #9 L. W. Wright. Temp. Abd. (SO) 12-6-55 after fracture treatment TD 2460' PB 2335' Ste. Genevieve ls., top 2430' Spd. 9-5-54 Iola Cons. Pool.

27, Approx. C SW NE. N. Y. Dowell #10A Wright. Comp. 12-6-55 IP 6 BOP & 4 BW TD 2451' PB 2430' Aux Vases ss., top 2377' Spd. 9-26-54 Iola Cons. Pool.

7N, 6E, Watson Twp.
5, 330' from N. line, 990' from E. line, SW. Brown & Harrell #1 Overback. D&A 12-13-55 TD 2561' St. Louis ls., top 2549' Spd. 11-27-55 WF.

8N, 4E, Moccasin Twp.
6, 10' from S. line, 330' from W. line, NW SE. Dickinson #3 J. Doty. D&A 12-20-55 TD 1789' Ste. Genevieve ls., top 1695' Spd. 11-19-55 Louden Pool.

30, NW NW NW. H. F. Robison #1 M. Kopplin. D&A 12-6-55 TD 1552' Cypress ss., top 1526' Spd. 9-22-55 Louden Pool.

FAYETTE COUNTY
8N, 1W, South Hurricane Twp.
7, SE SE SW. W. West #2 West. D&A 12-6-55 TD 2768' Devonian ls., top 2626' Spd. 11-12-55 WF.

8N, 1W, North Hurricane Twp.
10, SE SE NW. Troop & Larson #1 Whitten. D&A 12-13-55 TD 2783' Devonian ls., top 2757' Spd. 11-30-55 WF.

FRANKLIN COUNTY
6S, 4E, Eastern Twp.
35, SW NW NE. C. E. Brehm #2 I. Westbrook et al "B". Comp. 12-20-55 IP 35 BOP TD 3176' Aux Vases ss., top 3071' Spd. 9-27-55 Acidized 1000 gals. Akin Pool.

36, SW SE SE. C. E. Brehm #2 Williams-Hart. D&A 12-13-55 TD 3231' Aux Vases ss., top 3192' Spd. 10-16-55 Dale Cons. Pool.

7S, 4E, Cave Twp.
1, NW NE NE. C. E. Brehm #5 Westbrook et al Trustees. Comp. 12-13-55 IP 144 BOP & 5 BW after fracture treatment TD 3244' PB 3236' Aux Vases ss., top 3212' Spd. 10-8-55 Dale Cons. Pool.

FRANKLIN COUNTY (Continued)

7S, 1E, Six Mile Twp.

23, 225' from N. line, 417' from W. line, NW NW. Sun Oil Co. #1 Zeigler Coal Co. D&A 1-3-56 TD 2828' Ste. Genevieve ls., top 2626' Spd. 12-12-55 WF.

7S, 3E, Frankfort Twp.

19, 655' from S. line, 195' from W. line, SW SE. P. Mosebach #3A Tom-Mosebach. Comp. 1-3-56 IP 40 BOP after fracture treatment TD 2834' PB 2810' Spd. 11-7-55 Aux Vases ss., top 2711' West Frankfort Pool.

7S, 4E, Cave Twp.

2, SE NW NE. C. E. Brehm #1 Moses Pulverman Trustee "A". D&A 12-13-55 TD 3315' Ste. Genevieve ls., top 3168' Spd. 8-6-55 WW (Dale Cons. Pool).

11, SE SE SE. C. E. Brehm #1 Moses Pulverman et al Trustee. Comp. 12-13-55 IP 170 BOP after fracture treatment TD 3376' PB 3230' Aux Vases ss., top 3199' Spd. 5-31-55 EXTENSION TO THOMPSONVILLE EAST POOL.

11, NE SE SE. C. E. Brehm #2 Pulverman et al. Comp. 12-13-55 IP 250 BOP after fracture treatment TD 3229' Aux Vases ss., top 3213' Spd. 8-24-55 Thompsonville East Pool.

12, SW SW SW. C. E. Brehm #1 Dudley. D&A 12-13-55 TD 3248' Aux Vases ss., top 3220' Spd. 10-25-55 Thompsonville East Pool.

13, NW NW NW. C. E. Brehm #1 T. K. Ward et al. D&A 12-13-55 TD 3226' Aux Vases ss., top 3199' Spd. 6-27-55 Thompsonville East Pool.

14, NE NE NE. C. E. Brehm #1 W. Perryman. D&A 12-13-55 TD 3207' Aux Vases ss., top 3176' Spd. 7-6-55 Thompsonville East Pool.

16, NW SE SW. R. H. Johnston & Owen #1 A. Wood Trustee. D&A 12-6-55 TD 2798' Cypress ss., top 2788' Spd. 9-27-55 Thompsonville North Pool.

25, SE SE NE. C. E. Brehm #1 Bayless. D&A (SO) 12-13-55 TD 3156' Aux Vases ss., top 3130' Spd. 7-27-55 Dale Cons. Pool.

25, NE SE SE. C. E. Brehm #1 Mitchell-Evans et al. Comp. 12-13-55 IP 144 BOP after fracture treatment TD 3163' Aux Vases ss., top 3138' Spd. 11-16-55 Dale Cons. Pool.

25, SE NE SE. C. E. Brehm #1 Mohler. Comp. 12-13-55 IP 720 BOP after fracture treatment TD 3159' Aux Vases ss., top 3127' Spd. 11-23-55 Dale Cons. Pool.

GALLATIN COUNTY

7S, 9E, Asbury Twp.

24, SW SW SE. Collins Bros. & Phillips #6 Fechrer. Comp. 12-20-55 IP 72 BOP after fracture treatment TD 3050' PB 2930' Aux Vases ss., top 2905' Spd. 11-9-55 Herald Cons. Pool.

24, NW SE SE. P. S. Knight #5 O. Simpson. Comp. 1-3-56 IP 75 BOP after fracture treatment TD 2965' PB 2930' Aux Vases ss., top 2882' Spd. 11-22-55 Herald Cons. Pool.

34, SE SE NW. Collins Bros. #1 R. Sanders. NR 1-3-56 Spd. 12-4-54. WW (Herald Cons. Pool).

GALLATIN COUNTY (Continued)

7S, 10E, New Haven Twp.

19, SE NW SW. W. Hisener #1 J. E. Williams Comm. D&A 12-6-55 TD 2996' Ste. Genevieve ls., top 2908' Spd. 9-8-55 Herald Cons. Pool.

34, NW NW SE. Crawford Prod. Co. #1 Kay. Comp. 12-6-55 IP 12 BOP & 36 BW after fracture treatment TD 2782' PB 2758' Aux Vases ss., top 2716' Spd. 11-12-54 Inman East Cons. Pool.

34, SE NW SE. Crawford Prod. Co. #2 Kay. Comp. 12-6-55 IP 9 BOP & 30 BW after fracture treatment TD 2766' Aux Vases ss., top 2729' Spd. 11-23-54 Inman East Cons. Pool.

8S, 8E, North Fork Twp.

22, NW NE NW. Ervin Drlg. Co. #2 H. L. Logan. Comp. 12-6-55 IP 80 BOP & 20 BW TD 2840' Lower Ohara ls., top 2825' Spd. 9-26-55 Acidized 1000 gals. Elba Pool. NEW PAY IN POOL.

8S, 9E, Ridgway Twp.

3, SW SW SE. First National Pet. Trust #2 J. R. Moye Trustee. D&A 12-20-55 TD 2952' Ste. Genevieve ls., top 2901' Spd. 12-7-55 Inman West Cons. Pool.

3, NW SE SW. Phillips Pet. Co. #2 Levert. Comp. 12-6-55 IP 80 BOP & 80 BW after fracture treatment TD 3035' PB 2893' Cypress & Aux Vases ss. Spd. 10-24-55 Acidized 3000 gals. Inman West Cons. Pool.

4, SE SE SE. Mayhew Oil Co. #1 Dillard-Harrington Comm. D&A 1-3-56 TD 3070' Ste. Genevieve ls., top 2915' Spd. 12-14-55 Inman West Cons. Pool.

12, 330' from N. line, 380' from W. line, NW NW. Mayhew Oil Co. #2 R. Williams. Comp. 12-6-55 IP 40 BOP after fracture treatment TD 2516' Cypress ss., top 2508' Spd. 10-29-55 Inman West Cons. Pool.

12, SE NW NW. Texas Co. #2 V. Williams. Junked Hole (SO) 1-3-56 after fracture treatment TD 2963' Ste. Genevieve ls., top 2816' Spd. 11-10-55 Inman West Cons. Pool.

22, SE SE NW. Pintozzi Bros. #2 F. Hish. D&A 12-6-55 TD 2582' Cypress ss., top 2516' Spd. 8-10-55 Inman West Cons. Pool.

27, NE NE SE. Oil Management #1 Schmitt. Comp. 12-6-55 IP 84 BOP after fracture treatment TD 2798' Aux Vases ss., top 2780' Spd. 11-7-55 Inman West Cons. Pool.

27, SE SE NE. A. Valter #3 Drono. Comp. 1-3-56 IP 125 BOP after fracture treatment TD 2850' PB 2831' Cypress & Aux Vases ss. Spd. 11-23-55 Inman West Cons. Pool.

34, NW SE SE. Lauderdale Oil Prod. & Exploration Co. #1 Valter. D&A 1-3-56 TD 2950' Ste. Genevieve ls., top 2845' Spd. 12-12-55 Junction North Pool.

8S, 10E, New Haven Twp.

11, 1694' from N. line, 366' from E. line, SW. Carter Oil Co. #39 M. G. Kerwin. Comp. 12-13-55 IP 249 BOP & 12 BW after fracture treatment TD 2822' PB 2790' Waltersburg ss., Cypress ss., McClosky ls. Spd. 11-2-55 Acidized 1500 gals. Inman East Cons. Pool.

GALLATIN COUNTY (Continued)
8S, 10E, New Haven Twp.
16, NW SE NW. Oil Management, Inc. #1 Leach-Egyptian Tie & Timber. Comp. 1-3-55 IP 60 BOP after fracture treatment TD 2813' PB 2744' Aux Vases ss., top 2712' Spd. 11-16-55 Inman East Cons. Pool.

19, 330' from S. line, 270' from E. line, NE SW. T. A. Ferrall #4 McGuire Hrs. Comp. 12-6-55 IP 8 BOP & 20 BW after fracture treatment TD 2777' PB 2756' Aux Vases ss., top 2725' Spd. 7-13-55 Inman West Cons. Pool.

36, NE NE SE. E. E. Goad #1 F. Smith. Drlg. 650' 1-3-56 Spd. 12-27-55 WF.

9S, 8E, Equality Twp.
26, SE NE NW. Calvert Drlg., Inc. #1 Saline Co. Coal Co. D&A 12-20-55 TD 2485' Ste. Genevieve ls., top 2332' Spd. 11-29-55 WF.

9S, 9E, Gold Hill Twp.
9, NW NW NE. H. L. Grant Drlg. Co. #1 Stinson. D&A 12-20-55 TD 1150' Pennsylvanian ss., top 1135' Spd. 10-10-55 Junction Pool.

16, SW SW NE. H. Rutherford #1 School Trustee. D&A 12-6-55 TD 2306' Cypress ss., top 2268' Spd. 11-23-55 Junction Pool.

24, NW NE NW. H. D. Atha #2 C. I. Oldham. Comp. 1-3-56 IP 200 BOP after fracture treatment TD 2691' PB 2047' Tar Springs ss., top 1975' Spd. 11-25-55 Shawneetown Pool.

GREENE COUNTY
12N, 12W, Glasgow Twp.
6, NE SE SE. R. O. Beck #1 Cunningham. Drlg. 188' 1-3-56 Spd. 11-21-55 WF.

HAMILTON COUNTY
3S, 6E, Crouch Twp.
23, NE NE NW. Calvert Drlg., Inc. #1 B. Garrison. D&A 1-3-56 TD 3515' Ste. Genevieve ls., top 3350' Spd. 12-17-55 WF.

3S, 7E, North Crouch Twp.
29, C W½ NW NW. H. H. Weinert #7 L. Hall. Comp. 12-6-55 IP 68 BOP & 68 BW after fracture treatment TD 3440' PB 3360' Aux Vases ss. & Rosiclare ls. Spd. 10-26-55 Acidized 2500 gals. Aden South Pool.

4S, 7E, Beaver Creek Twp.
21, SW NW SE. A. W. Cherry & Rehn #2 Upton. Comp. 1-3-56 IP 120 BOP TD 3328' Aux Vases ss., top 3321' Spd. 12-5-55 Bungay Cons. Pool.

21, NE SW SE. Texas Co. #2 C. C. Tittle. D&A 12-6-55 TD 3357' Aux Vases ss., top 3321' Spd. 11-22-55 Bungay Cons. Pool.

23, NE NW NE. Collins Bros. #2 Highlands "A". Comp. 12-6-55 IP 4 BOP after fracture treatment TD 3313' Aux Vases ss., top 3280' Spd. 10-20-54 Bungay Cons. Pool.

35, SW SW NE. Collins Bros. #1 Foley Comm. NR 1-3-56 Spd. 11-11-54 WN (Bungay Cons. Pool).

HAMILTON COUNTY (Continued)

5S, 6E, McLeansboro Twp.

33, NW SW NE. R. W. Portis #1 Sloan-Campbell Comm. PITS 1-3-56 WN (Dale Cons. Pool).

6S, 5E, Flannigan Twp.

7, NW NE NE. F. Sharp #1 Sneed. D&A 12-13-55 TD 3470' Ste. Genevieve ls., top 3350' Spd. 11-28-55 WF.

21, SE NE NE. Carter Oil Co. #3 J. D. Lockwood. Comp. 12-6-55 IP 2280 BOP & F after fracture treatment TD 3285' Aux Vases ss., top 3253' Spd. 11-16-55 Dale Cons. Pool.

21, NE NE NE. Carter Oil Co. #1 Lockwood Comm. D&A 12-20-55 TD 3294' Aux Vases ss., top 3265' Spd. 12-3-55 Dale Cons. Pool.

21, NW SE NE. Stewart Oil Prod. Co. #1 U. Foster "B". Comp. 12-6-55 IP 734 BOF after fracture treatment TD 3275' PB 3260' Aux Vases ss., top 3226' Spd. 11-4-55 Dale Cons. Pool.

21, SW SE NE. Stewart Oil Prod. Co. #2 Foster "B". Comp. 12-20-55 IP 750 BOF after fracture treatment TD 3260' PB 3240' Aux Vases ss., top 3205' Spd. 11-13-55 Dale Cons. Pool.

28, SE SE SW. Stewart Producers #2 Hutson. Comp. 1-3-56 IP 75 BOP & 50 BW after fracture treatment TD 3310' PB 3300' Aux Vases ss., top 3284' Spd. 11-28-55 Dale Cons. Pool.

31, SW SE NW. C. E. Brehm #1 C. E. Hungate. Drlg. 2455' 1-3-56 Spd. 12-24-55 WN (Cantrell North Pool).

32, NE NE NW. O. Minton #1 C. Lance. D&A 12-6-55 TD 3410' Ste. Genevieve ls., top 3315' Spd. 11-15-55 Dale Cons. Pool.

6S, 6E, Twigg Twp.

4, NE NW SW. P. J. McIntyre #1 J. H. Pressley. D&A 12-20-55 TD 3162' Ste. Genevieve ls., top 3129' Spd. 12-8-55 Dale Cons. Pool.

4, SW SE NW. H. V. Spires et al #1 Carey. Comp. 1-3-56 IP 110 BOP after fracture treatment TD 3172' Aux Vases ss., top 3094' Spd. 12-1-55 Dale Cons. Pool.

9, SE SE NE. Collins Bros. #2 L. Johnson. D&A 1-3-56 TD 3236' Ste. Genevieve ls., top 3106' Spd. 11-10-55 Dale Cons. Pool.

9, 330' from N. line, 650' from W. line, NW SE. N. V. Duncan #2 Allardin. Temp. Abd. (SO) 1-3-56 TD 3113' Aux Vases ss., top 3080' Spd. 11-25-55 Shot 35 qts. Dale Cons. Pool.

19, NE NE SW. Stewart Prod., Inc. #1 J. Barker. Comp. 12-13-55 IP 40 BOP & 200 BW after fracture treatment TD 3168' PB 3155' Aux Vases ss., top 3142' Spd. 10-25-55 Dale Cons. Pool.

31, NE SW NW. E. McEndree #1 J. Russell. D&A 12-13-55 TD 3250' Aux Vases ss., top 3230' Spd. 11-17-55 Dale Cons. Pool.

HAMILTON COUNTY (Continued)

6S, 7E, Mayberry Twp.

16, SE SW NE. Herndon Drlg. #1 L. Walker. Comp. 12-20-55 IP 45 BOP TD 3101' Aux Vases ss., top 3096' Spd. 11-20-55 Dale Cons. Pool.

16, NE SW NE. Herndon Drlg. Co. #2 L. Walker. D&A 1-3-56 TD 3124' Aux Vases ss., top 3119' Spd. 12-12-55 Dale Cons. Pool.

16, NE NW SE. Herndon Drlg. Co. #1 Wheeler-Howard. Comp. 1-3-56 IP 28 BOP TD 3143' PB 3110' Aux Vases ss., top 3098' Spd. 11-30-55 Dale Cons. Pool.

7S, 5E, South Flannigan Twp.

4, SE NE NW. C. E. Brehm #1 McGhee. Comp. 12-13-55 IP 600 BOF after fracture treatment TD 3202' Aux Vases ss., top 3185' Spd. 11-11-55 Dale Cons. Pool.

5, SE SW SE. C. E. Brehm #1 Carter "A". Comp. 12-13-55 IP 350 BOF after fracture treatment TD 3242' Aux Vases ss., top 3208' Spd. 11-3-55 Dale Cons. Pool.

6, NW SW SW. C. E. Brehm #1 Hartman. D&A 12-13-55 TD 3219' Aux Vases ss., top 3187' Spd. 7-17-55 Dale Cons. Pool.

8, SW SW NE. Walter J. McGlasson #3 H. Barnett. Comp. 12-6-55 IP 300 BOP after fracture treatment TD 3292' Aux Vases ss., top 3235' Spd. 11-5-54 Shot 5 qts. Dale Cons. Pool.

IROQUOIS COUNTY

25N, 12W, Milford Twp.

19, 909' from N. line, 2602' from W. line, SW Frac. Sec. Chas. Beebe #1 A. Lundberg. Temp. Abd. 12-13-55 TD 850' Devonian ls., top 290' Spd. 11-3-52 WF.

JASPER COUNTY

5N, 9E, Smallwood Twp.

22, NE NE SW. Bell Bros. #1 A. L. Blair et al "A". Drlg. 1330' 1-3-56 Spd. 12-31-55 WN (Wakefield South Pool).

5N, 10E, Fox Twp.

3, NW SW SW. D. B. Bayles #1 A. E. Redman. D&A 12-13-55 TD 3325' St. Louis ls., top 2918' Spd. 10-7-55 Clay City Cons. Pool.

3, NW SW NW. H. W. Drinkley #1 P. Ochs. D&A 12-13-55 TD 3341' Salem ls., top 3293' Spd. 11-29-55 Clay City Cons. Pool.

3, NW NW SW. Sanders & Fye & H. C. Bayler #1 Hines. D&A 12-13-55 TD 2944' St. Louis ls., top 2925' Spd. 11-26-55 Clay City Cons. Pool.

4, NE NE SE. J. M. Zanetis #1 L. Ochs. Comp. 12-13-55 IP 38 BOP after fracture treatment TD 2936' St. Louis ls., top 2926' Spd. 10-31-55 Acidized 3000 gals. Clay City Cons. Pool.

6, SE SE SE. Pure Oil Co. #3 H. Wartsbaugh "B". Comp. 12-6-55 IP 6 BOP & 2 BW TD 3318' Salem ls., top 3291' Spd. 10-21-55 Acidized 500 gals. Clay City Cons. Pool.

JASPER COUNTY (Continued)

6N, 9E, Smallwood Twp.

36, NE SW SE. M. L. Van Fossan #5 D. M. Hunt. Comp. 12-6-55 IP 50 BOP after fracture treatment TD 3055' McClosky ls., top 3020' Spd. 10-10-55 Clay City Cons. Pool.

6N, 10E, Fox Twp.

23, NW NE NW. J. W. Rudy #1 Ochs. D&A 12-13-55 TD 4515' Devonian ls., top 4291' Spd. 11-9-55 WN (Clay City Cons. Pool).

27, SW SE SW. Athene Devel. Co. #1 St. Marie Catholic Church. Comp. 12-20-55 IP 43 BOP TD 2925' PB 2921' St. Louis ls., top 2857' Spd. 11-20-55 Acidized 500 gals. WN (Clay City Cons. Pool).

27, NE NE SW. J. M. Zanetis #1 St. Mary's Catholic Church. POP 1-3-56 Spd. 11-1-55 WN (Clay City Cons. Pool).

27, SW SW SW. J. M. Zanetis #1 W. Ochs. D&A 1-3-56 TD 2916' Ste. Genevieve ls., top 2770' Spd. 12-13-55 Clay City Cons. Pool.

28, SE SE SE. P. Fulk #1 F. Hemrick. D&A 1-3-56 TD 2935' Ste. Genevieve ls., top 2766' Spd. 12-14-55 Clay City Cons. Pool.

28, SW SW SE. P. Fulk #1A E. Hemrich. Comp. 12-20-55 IP 103 BOP TD 2936' PB 2815' Rosiclare ss., top 2802' Spd. 11-21-55 Clay City Cons. Pool.

28, C S½ NW SE. M. L. Van Fossan #1 F. Albright. Comp. 1-3-56 IP 85 BOP TD 2811' Rosiclare ls., top 2793' Spd. 12-2-55 Acidized 2500 gals. Clay City Cons. Pool.

33, C S½ NE SE. P. Fulk #2 St. Marie Catholic Church. Comp. 12-6-55 IP 330 BOP TD 2948' PB 2940' St. Louis ls., top 2916' Spd. 11-12-55 Acidized 2000 gals. Clay City Cons. Pool.

33, SE SE NE. J. M. Zanetis #1 H. T. Payne. Comp. 1-3-56 IP 1100 BOP TD 2804' Rosiclare ss., top 2794' Spd. 10-19-55 Clay City Cons. Pool.

34, NW NW NW. Perry Fulk #2 G. Smithhenry. Comp. 1-3-56 IP 126 BOP TD 2934' McClosky ls., top 2806' Spd. 11-29-55 Acidized 2000 gals. Clay City Cons. Pool.

6N, 14W, Ste. Marie Twp.

34, NW NW NE. Sun Drlg. Co. #1 Roider-Michl. Drlg. 2360' 1-3-56 Spd. 12-27-55 WN (Ste. Marie East Pool).

8N, 14W, Grandville Twp.

3, NW SE SW. L. Redman #1 W. A. Cramer. D&A 12-20-55 TD 1290' Ste. Genevieve ls., top 1210' Spd. 12-6-55 WN (Bellair Pool).

4, 330' from N. line, 330' from W. line, SE NW. Partlow & Cochonour #1 McCash-Freeland. POP 1-3-56 Spd. 11-29-55 WN (Oak Point Pool).

6, NE SW SE. R. S. Wyrick #1 W. J. David. D&A 12-13-55 TD 1416' Ste. Genevieve ls., top 1370' Spd. 12-7-55 WN (Oak Point Pool).

JASPER COUNTY (Continued)
8N, 14W, Grandville Twp.
19, C W½ SE NE. P. Fulk #1 W. R. Huddleston. D&A (CDU) 1-3-56 Spd. 12-22-55 WF.

JEFFERSON COUNTY
1S, 1E, Grand Prairie Twp.
2, NW NE SE. W. O. Allen #1 R. Nanny. Drlg. 2410' 1-3-56 Spd. 12-22-55 WF.

7, NW SE NW. L. Dare & J. L. McIlanamy #1 H. R. Ratts. D&A 1-3-56 TD 2047' Bethel ss., top 2045' Spd. 12-20-55 WF.

31, SE SW NE. L. Kapp #3 Hays. Comp. 12-13-55 IP 102 BOP after fracture treatment TD 2019' PB 1965' Bethel ss., top 1958' Spd. 11-18-55 Irvington East Pool.

1S, 2E, Rome Twp.
1, W½ NE SE. L. E. Ewalt #1 Quarterman-Hooker-Perrine. Spd. 10-17-55 WF.

9, 480' from N. line, 330' from E. line, SE NW. Canter Drlg. Co. #2 Copple. D&A 12-6-55 TD 2150' Ste. Genevieve ls., top 2072' Spd. 11-25-55 Salem Cons. Pool.

2S, 4E, Webber Twp.
11, NE SE NE. Texas Co. #1 N. E. Green. LOC 1-3-56 WN (Markham City North Pool)

4S, 3E, Spring Garden Twp.
17, SE NE NE. W. Adams #1 W. Adams. Drlg. 1600' 1-3-56 Spd. 12-26-55 WN (Ina North Pool).

JERSEY COUNTY
6N, 13W, Quarry Twp.
4, 430' from N. line, 450' from E. line, NE SE. R. N. File #1 B. Dabbs. D&A 12-13-55 TD 440' St. Peter ss., top 380' Spd. 6-10-55 WF.

9N, 10W, Ruyle Twp.
35, SW NE NW. F. Incalaco #1 Kallal. Drlg. 1-3-56 WF.

KANKAKEE COUNTY
30N, 11W, Pembroke Twp.
5, 990' from S. line, 1650' from E. line, SE, Frac. Arthur R. Wilson #2 Everett Madison. D&A 12-6-55 TD 1321' St. Peter ss., top 1130' Spd. 5-20-55 WF.

KENDALL COUNTY
36N, 6E, Fox Twp.
32, 1078' from S. line, 330' from W. line, NE. A. C. Otto #2 Nelson. Drlg. 1-3-56 WF.

LASALLE COUNTY
36N, 5E, Northville Twp.
1, 530' from S. line, 445' from W. line, NE NE. A. C. Otto #1 Swensen. Drlg. 3175' 1-3-56 Spd. 6-20-54 WF.

LAWRENCE COUNTY

2N, 12W, Denison Twp.

3, SE SW SE. J. S. Young, Jr. #2 M. E. Murphy. Temp. Abd. 1-3-56 TD 1004' Pennsylvanian ss., top 774' Spd. 5-29-55 Lawrence Pool.

2N, 12W, Lukin Twp.

8, SW NE NE. Partlow & Cochonour #1 F. Mieure. Comp. 1-3-56 IP 130 BOP after fracture treatment TD 2088' PB 2080' Bethel ss., top 2064' Spd. 12-6-55 Ruark Pool.

2N, 12W, Denison Twp.

11, NW NE NW. J. L. Harper #1 A. B. Buchanan "A". Comp. 1-3-56 IP 15 BOP after fracture treatment TD 1040' Pennsylvanian ss., top 964' Spd. 11-30-55 Lawrence Pool.

12, 1140' from S. line, 330' from W. line, SE SE. Coon Creek Oil Co. #O-2 Divers. Comp. 1-3-56 IP 30 BOP & 25 BW after fracture treatment TD 1782' Bethel ss., top 1774' Spd. 10-17-55 Lawrence Pool.

12, 915' from N. line, 330' from E. line, NW SE. Coon Creek Oil Co. #O-2 Spidel. Comp. 12-20-55 IP 150 BOP & 15 BW after fracture treatment TD 1785' Bethel ss., top 1769' Spd. 11-30-55 Lawrence Pool.

3N, 11W, Denison Twp.

19, 538' from S. line, 650' from W. line, SW SE. W. E. Bailor #1 Akin. Comp. 12-6-55 IP 31 BOP after fracture treatment TD 1843' McClosky ls., top 1834' Spd. 7-28-55 Lawrence Pool.

19, 974' from N. line, 990' from E. line, NE SW. W. E. Bailor #3 Sandlin. Comp. 12-6-55 IP 22 BOP after fracture treatment TD 1915' PB 1755' Bethel ss., top 1733' Spd. 6-28-55 Lawrence Pool.

19, 330' from N. line, 759' from W. line, NW SW. W. E. Bailor #5 Sandlin. Comp. 12-6-55 IP 60 BOP TD 1848' PB 1624' Cypress ss., top 1596' Spd. 7-14-55 Lawrence Pool.

31, 760' from S. line, 330' from W. line, SW SW. Coon Creek Oil Co. #O-1 O. Leighty. Comp. 12-13-55 IP 10 BOP & 40 BW after fracture treatment TD 1690' PB 1663' Cypress ss., top 1612' Spd. 10-5-55 Lawrence Pool.

3N, 12W, Bridgeport Twp.

8, 525' from S. line, 567' from E. line, NE SE. F. E. Lindsay #1 J. Dale Comm. Comp. 12-20-55 IP 40 BOP after fracture treatment TD 1642' Cypress & Bethel ss. Spd. 8-24-55 Lawrence Pool.

3N, 12W, Denison Twp.

25, NE NW SE. Illinois Oil Co. #O-1 McCroskey Hrs. D&A 11-29-55 TD 1828' Ste. Genevieve ls., top 1780' Spd. 11-16-55 Lawrence Pool.

36, NE NW SW. Ohio Oil Co. #14 J. J. Gould. Comp. 12-13-55 IP 40 BOP & 11 BW after fracture treatment TD 1701' PB 1666' Paint Creekss., top 1650' Spd. 11-10-55 Lawrence Pool.

LAWRENCE COUNTY (Continued)
4N, 11W, Russell Twp.
1, NW NW SE. J. Buchman #1 V. Lagow. D&A 12-6-55 TD 1653' Ste. Genevieve ls., top 1534' Spd. 11-26-55 WN (Russellville Pool).

4N, 11W, Bond Twp.
6, SW SW SW. Dearborn Oil & Gas Co. #1 Hardacre-Legg Comm. Abd. Loc. 12-6-55 WF.

4N, 11W, Russell Twp.
10, NE NE NE. National Assoc. Pet. Co. #1 E. Carter. Comp. 1-3-56 IP 17 BOP & 45 BW TD 1644' PB 1643' McClosky ls., top 1638' Spd. 11-24-55 Acidized 1000 gals. DISCOVERY WELL OF PINKSTAFF EAST POOL.

4N, 12W, Petty Twp.
17, 330' from S. line, 270' from W. line, SW SE. Arnett Drlg. Co. #3 Westall. Comp. 12-6-55 IP 14 BOP & 5 BW after fracture treatment TD 1811' PB 1703' Paint Creek ss., top 1596' Spd. 9-29-55 Lawrence Pool.

4N, 13W, Petty Twp.
24, SW NW NE. Ohio Oil Co. #88 P. King. Comp. 1-3-56 IP 120 BOP after fracture treatment TD 1761' PB 1647' Bethel ss., top 1616' Spd. 11-22-55 Lawrence Pool.

5N, 11W, Bond Twp.
32, SE NE SE. J. R. Shake #1 Steffy. D&A 12-6-55 TD 1122' Pennsylvanian ss., top 1100' Spd. 11-19-55 WN (Main Cons. Pool).

5N, 11W, Russell Twp.
35, NE SE NE. R. L. Keneipp, Jr. #1 R. Allison. D&A 12-13-55 TD 1650' Ste. Genevieve ls., top 1574' Spd. 10-25-55 Russellville West Pool.

5N, 12W, Bond Twp.
27, NW NW SW. R. L. Tilton #1 Pinkstaff. Drlg. 1142' 1-3-56 Spd. 12-29-55 WN (Main Cons. Pool).

LOGAN COUNTY
19N, 3W, Broadwell Twp.
9, SW SW SE. Alva Cook #1 Mildred Hembrecker. Drlg. 1-3-56 Spd. 6-23-55 WF.

MCDONOUGH COUNTY
4N, 2W, Industry Twp.
24, SW NW NW. Bur-Kan Pet. Co. #1 Miller. D&A 12-6-55 TD 740' Maqucketa sh., top 734' Spd. 11-10-55 WF.

4N, 4W, LaMoine Twp.
35, NW NE SE. R. N. K. Oil Co. #1 L. Horney. LOC. 1-3-56 WF.

6N, 3W, Emmet Twp.
11, SW SW NW. W. S. Merrick, Jr. #1 W. E. Loy. D&A 1-3-56 TD 690' Devonian ls., top 690' WF.

MACON COUNTY
16N, 1E, Blue Mound Twp.
32, NE NW NW. E. Dehart #1 A. C. Gemmer. PITS 1-3-56 WN (Blackland Pool).

MACON COUNTY (Continued)
15N, 1E, Blue Mound Twp.
6, NE SE SW. Hoosier Drlg. Co. #1 Heerdt et al. D&A 11-29-55 TD 2040' Devonian ls., top 1940' Spd. 11-13-55 Blackland Pool.

MACOUPIN COUNTY
8N, 6W, Cahokia Twp.
24, SW SW SE. Harrison-Blair-Martin #1 M. Ernst. D&A 12-13-55 TD 717' Pennsylvanian ss., top 704' Spd. 8-25-55 WN (Mt. Olive Pool).

9N, 6W, Honey Point Twp.
10, NE NE NE. Carroll & Smith #1 J. Lair et al. D&A 12-20-55 TD 1699' Ste. Genevieve ls., top 698' Spd. 12-8-55 WF.

MADISON COUNTY
5N, 5W, Leef Twp.
25, SW SE NE. H. R. Weder #1 W. Keller. D&A 12-20-55 TD 673' Pennsylvanian ss., top 662' Spd. 12-7-55 WF.

26, NE NE NW. Jet Oil Co. #1 G. Beck, Sr. Tstg. 1-3-56 Spd. 8-2-55 WF.

5N, 6W, Alhambra Twp.
3, SW NE NW. C. Jensen #1 Best. D&A 12-13-55 TD 731' Pennsylvanian ss., top 594' Spd. 11-19-55 WN (Livingston South Pool).

4, NE SW SW. F. Suhre #1 E. Hodapp. D&A 12-6-55 TD 581' Pennsylvanian ss., top 520' Spd. 11-3-55 Livingston South Pool.

6N, 5W, New Douglas Twp.
7, 794' from N. line, 330' from W. line, NW NE. C. Wilson #1 E. Maylath. D&A (CDU) 1-3-56 Spd. 12-14-55 WF.

6N, 6W, Olive Twp.
13, 629' from S. line, 600' from W. line, SW NW. N. Allen #1 Best. MIRT 1-3-56 Spd. 9-28-55 WF.

13, 328' from S. line, 914' from W. line, SW NE. N. Allen #1 Collman. Fsg. 1-3-56 Spd. 10-21-55 WF.

24, 770' from N. line, 750' from W. line, NW NE. N. Allen #1 S. Vertovsek. TD 810' 1-3-56 Spd. 8-18-55 WN (Livingston East Pool).

27, 847' from N. line, 990' from W. line, NW. J. R. Spudich #2 Rubano. D&A 12-13-55 TD 584' Pennsylvanian ss., top 564' Spd. 11-3-55 Livingston South Pool.

6N, 7W, Omphghent Twp.
13, 1020' from N. line, 330' from E. line, SE. G. Cassens #1 Ahrens. D&A 12-13-55 TD 567' Spd. 11-10-55 WN (Livingston Pool).

14, 920' from S. line, 550' from E. line, SE. G. Cassens #4 Peters. D&A 12-13-55 TD 510' Pennsylvanian ss., top 490' Spd. 11-20-55 WN (Livingston Pool).

36, NE SE SW. E. Woltz #1 Lueker. D&A 12-20-55 TD 641' Pennsylvanian ss., top 598' Spd. 11-18-55 WN (Livingston Pool).

MARION COUNTY
1N, 4E, Romine Twp.
6, 330' from S. line, 380' from W. line, SW SW. R. Fletcher #1 Venorsky. Comp. 12-13-55 IP 2 BOP & 25 BW TD 2723' PB 2720' McClosky ls., top 2714' Spd. 6-30-55 Acidized 500 gals. EXTENSION TO EXCHANGE NORTH POOL. REVIVES ABANDONED POOL.

29, NE NE SW. Hampton Oil Co. #1 R. W. Hawkins. Comp. 1-3-56 IP 45 BOP & 50 BW TD 2951' PB 2870' McClosky ls., top 2859' Spd. 10-26-55 Acidized 500 gals. Exchange East Pool.

32, NE NE SE. H. F. Robison #1 G. Sager. Drlg. 2035' 1-3-56 Spd. 12-26-55 WN (Exchange East Pool).

33, SE SE NW. Perrine & Perrine #1 G. F. Eblin. D&A 1-3-56 TD 3000' Ste. Geneviéve ls., top 2806' Spd. 12-8-55 Exchange East Pool.

33, NE NE SW. Perrine & Perrine #1 A. Sager. Comp. 12-8-55 IP 180 BOP & 10 BW after fracture treatment TD 2847' Rosiclare ss., top 2841' Spd. 10-17-55 EXTENSION TO EXCHANGE EAST POOL.

2N, 4E, Iuka Twp.
9, NE NE SW. Texas Co. #1 A. Young. LOC. 1-3-56 WN (Iuka Pool).

10, NE NW SW. Texas Co. #2 H. L. Featherly. Comp. 12-13-55 IP 13 BOP & 11 BW TD 2836' PB 2685' Lower Ohara ls., top 2668' Spd. 11-16-55 Acidized 8000 gals. Iuka Pool.

MASSAC COUNTY
14S, 5E, Benton Twp.
16, SW NW SW. E. W. Pielemeier #1 G. Russell. Drlg. 620' 1-3-56 Spd. 10-15-55 WF.

15S, 5E, Brooklyn Twp.
35, NW NW SW. E. Henners #1 F. Moller. LOC 1-3-56 WF.

MERCER COUNTY
13N, 4W, Abington Twp.
24, SE NE NW. L. Cofer #2 C. Cofer. Spd. 9-26-55 WF.

MONTGOMERY COUNTY
8N, 2W, Fillmore Twp.
31, NE NE SE. Troop & Larsen #1 H. Chumley Comm. D&A 12-6-55 TD 2386' Devonia ls., top 2293' Spd. 11-22-55 WF.

MORGAN COUNTY
14N, 9W, Franklin Twp.
24, 207' from S. line, 330' from W. line, NE NW. P. F. Bergschneider #1 J. W. Dodsworth. D&A 12-13-55 TD 1602' Trenton ls., top 1528' Spd. 1-11-55 WF.

15N, 9W, Pisgah Twp.
31, 1045' from S. line, 330' from W. line, NW SW. C. C. Pearson #2 J. G. Ginder. TD 937' 1-3-56 Spd. 12-21-54 WF.

MORGAN COUNTY (Continued)
16N, 8W, Prentice Twp.
20, SE SW SW. E. L. Wirth #1 H. Robinson. LOC 1-3-56 WN (Prentice Pool).

16N, 9W, Sinclair Twp.
16, SE NE SE. G. Spence #1 E. Wolfe. D&A 12-6-55 TD 385' Ste. Genevieve ls., top 363' Spd. 11-17-55 WF.

PERRY COUNTY
4S, 2W, Tamaroa Twp.
24, NW NW SE. H. L. Whittaker #1 W. Roznowski. D&A 12-13-55 TD 1137' Cypress ss., top 1121' Spd. 11-23-55 WF.

4S, 3W, Pinckneyville Twp.
16, SW SE SE. C. Kinzey #1 Mathis. D&A 12-13-55 TD 1500' Ste. Genevieve ls., top 1449' Spd. 12-1-55 WF.

28, NW SW NE. G. Miller, Inc. #1 Jenkel. D&A 12-13-55 TD 2863' Devonian ls., top 2758' Spd. 11-26-55 WF.

4S, 4W, Swanwick Twp.
21, NE NE NE. R. G. Lowry #1 M. Ervin. LOC 1-3-56 WN (Craig Pool).

27, 230' from N. line, 360' from E. line, SW SW. J. Kohlbrecher #1 W. Beck. LOC 1-3-56 WF.

5S, 2W, Pinckneyville Twp.
28, SW NW SE. R. H. Drians #1 Harriss. RURT 1-3-56 WF.

PEORIA COUNTY
11N, 8E, Hallock Twp.
36, NW SE NE. Ashley C. Prentiss #1 Frank Spillman. LOC 1-3-56 WF.

PIKE COUNTY
3S, 3W, Perry Twp.
27, NE SW SW. F. Babiak #1 Reed. D&A 12-6-55 TD 686' Devonian ls., top 440' Spd. 9-20-55 WF.

3S, 4W, Fairmount Twp.
18, SW NW SW. G. W. Chadwick #1 Smith. D&A 12-6-55 TD 700' Trenton ls., top 595' Spd. 7-8-55 WF.

20, SE SE SW. A. Beach #1 C. Gray. Drlg. 80' 1-3-56 Spd. 11-9-55 WN (Fishhook Pool).

21, SE SW NE. P. Walden #1 Rhoads. LOC 1-3-56 WN (Fishhook Pool).

26, SW SW SW. F. L. Dittmeier #1 McLaughlin. MIST 1-3-56 WN (Fishhook Pool).

4S, 5W, Hadley Twp.
11, NW NE NE. Burdett-Manning #1 K. Lyons. LOC 1-3-56 WF.

11, NW NE NE. W. Walden #1 K. Layne. LOC 1-3-56 WF.

POPE COUNTY
11S, 6E, Polk Twp.
7, SW NW NW. F. M. McHale #1 L. Randolph. LOC 1-3-56 WF.

RANDOLPH COUNTY
5S, 5W, Sparta Twp.
15, NE SW NW. C. R. Winn #1 Montgomery Hrs. D&A 12-6-55 TD 2405' Silurian ls., top 2324' Spd. 11-14-55 WF.

RICHLAND COUNTY
3N, 9E, Noble Twp.
2, SE NE NW. Skiles Oil Corp. #1 W. E. Wilson. D&A 12-6-55 TD 3086' Ste. Genevieve ls, top 2943' Spd. 11-19-55 WN (Clay City Cons. Pool).

21, SW SW NW. Skiles Oil Corp. #1 G. A. Phillips. D&A 12-13-55 TD 3103' Ste. Genevieve ls., top 2960' Spd. 12-1-55 WN (Clay City Cons. Pool).

3N, 10E, Olney Twp.
21, SE SW NW. Don Slape #1 C. Jennings. MR 1-3-56 Spd. 1-10-55 WN (Olney South Pool).

4N, 9E, Denver Twp.
1, NE NW NW. Pure Oil Co. #4 C. L. Dees. Comp. 1-3-56 IP 102 BOP & 10 BW after fracture treatment TD 2900' PB 2884' Aux Vases ss., top 2849' Spd. 12-3-55 Clay City Cons. Pool.

1, SE NE NE. J. W. Rudy #4 C. Cox. Comp. 12-20-55 IP 50 BOP after fracture treatment TD 2786' Aux Vases ss., top 2774' Spd. 10-31-55 Clay City Cons. Pool.

18, 330' from S. line, 353' from E. line, SE NW. Breuer & Robison #1 Gray. D&A 12-6-55 TD 3657' Salem ls., top 3527' Spd. 11-11-55 WN (Passport South Pool).

4N, 10E, Preston Twp.
16, SE NE NE. Athene Devel. Co., Inc. #1 W. S. Jennings. Comp. 12-6-55 IP 90 BOP TD 3018' McClosky ls., top 3010' Spd. 11-11-55 Acidized 1000 gals. EXTENSION TO OLNEY CONSOL. POOL.

5N, 9E, Denver Twp.
25, SE SW SE. Don Slape et al #1 C. Snider "D". Comp. 12-6-55 IP 46 BOP & 54 BW after fracture treatment TD 2928' PB 2855' Aux Vases ss., top 2824' Spd. 4-18-55 Clay City Cons. Pool.

5N, 10E, Olney Twp.
27, SE SW NW. R. W. Harper #1 E. Burgener. Drlg. 2948' 1-3-56 Spd. 12-21-55 WN (Clay City Cons. Pool).

ST. CLAIR COUNTY
1N, 7W, Shiloh Valley Twp.
31, 330' from N. line, 1153' from E. line, NW. Jet Oil Co. #1 Voellinger. D&A 1-3-56 TD 1914' Trenton ls., top 1889' Spd. 11-3-55 WF.

ST. CLAIR COUNTY (Continued)
1S, 7W, Freeburg Twp.
33, NW NW SW. A. W. Cherry #1 United Electric Coal Co. D&A 1-3-56 TD 360' Cypress ss., top 335' Spd. 10-24-55 Freeburg South Pool.

SALINE COUNTY
7S, 5E, Tate Twp.
19, SW SW SE. C. E. Brehm #2 I. Hall. Comp. 12-13-55 IP 15 BOP & 1 BW after fracture treatment TD 3177' Aux Vases ss., top 3158' Spd. 8-20-55 Dale Cons. Pool.

19, SW SE NW. Collins Bros. #1 G. R. Johnson. D&A 12-6-55 TD 3302' Ste. Genevieve ls., top 3196' Spd. 10-27-54 Dale Cons. Pool.

19, SW NW SW. F. L. Strickland et al #2 J. Jones. D&A 12-20-55 TD 3310' Ste. Genevieve ls., top 3198' Spd. 9-19-55 Dale Cons. Pool.

27, NE SE NE. McKelvy & Sipoha #1 N. E. Tate. D&A 12-20-55 TD 3406' Ste. Genevieve ls., top 3299' Spd. 12-5-55 WF.

29, NW NW NW. P. Tremont #1 Raley Hrs. D&A 1-3-56 TD 3284' Ste. Genevieve ls., top 3143' Spd. 11-21-55 WN (Dale Cons. Pool).

30, NW SW SW. C. E. Brehm #1 A. Gill. Comp. 12-6-55 IP 150 BOP & 30 BW after fracture treatment TD 3158' Aux Vases ss., top 3124' Spd. 11-9-55 Dale Cons. Pool.

30, NW NW NE. C. E. Brehm #1 Gill-Williams Comm. Comp. 12-13-55 IP 600 BOF after fracture treatment TD 3162' Aux Vases ss., top 3138' Spd. 7-17-55 Dale Cons. Pool.

30, NW NW NW. C. E. Brehm #2 Odle-Cardwell. D&A 12-13-55 TD 3259' Ste. Genevieve ls., top 3216' Spd. 8-28-55 Dale Cons. Pool.

30, NW SE NE. McKelvy & Sipoha #1 Stull Hrs. D&A 12-20-55 TD 3315' Ste. Genevieve ls., top 3197' Spd. 11-21-55 Dale Cons. Pool.

30, NE SW SW. I. White #1 Williams. Comp. 12-13-55 IP 85 BOP & 20 BW after fracture treatment TD 3200' PB 3150' Aux Vases ss., top 3129' Spd. 10-22-55 EXTENSION TO DALE CONSOL. POOL.

30, SE SW SW. I. White #2 Williams. D&A 12-13-55 TD 3204' Aux Vases ss., top 3187' Spd. 11-18-55

31, NW NW NW. I. White #2 D. Seright. D&A 12-20-55 TD 3300' Ste. Genevieve ls., top 3206' Spd. 12-1-55 Dale Cons. Pool.

7S, 7E, Rector Twp.
32, SW SE NE. Phillips Pet. Co. #1 Porter "A". D&A 12-13-55 TD 3180' Ste. Genevieve ls., top 2994' Spd. 11-29-55 Francis Mills South Pool.

32, SE SW NE. C. W. Scott #1 O. Carter. Comp. 12-13-55 IP 164 BOF TD 3150' PB 3030' Lower Ohara ls., top 3011' Spd. 10-16-55 Acidized 3000 gals. DISCOVERY WELL OF FRANCIS MILLS SOUTH POOL.

SALINE COUNTY (Continued)

8S, 5E, Galatia Twp.

15, SE SW NW. Delwood Oil Co. #1 Lewis. Comp. 12-13-55 IP 200 BOF after fracture treatment TD 3061' PB 2887' Aux Vases ss., top 2853' Spd. 11-10-55 EXTENSION TO HARCO POOL.

15, SW NW NW. R. W. Portis #1 Heflin. Comp. 1-3-56 IP 380 BOF & 70 BW after fracture treatment TD 2900' Aux Vases ss., top 2862' Spd. 12-15-55 Harco Pool.

8S, 5E, Brushy Twp.

22, NE NE SW. Collins Bros. #1 H. Brown. D&A 1-3-56 TD 3122' Ste. Genevieve ls., top 2970' Spd. 12-8-55 WN (Harco Pool).

25, SE NW SW. Sun Oil Co. #2 G. O. Upton. D&A 12-13-55 TD 2976' Ste. Genevieve ls., top 2899' Spd. 11-21-55 Harco East Pool.

8S, 6E, Raleigh Twp.

12, NE NW SE. E. F. Moran, Inc. #1 Stephens. D&A (CDU) 1-3-56 Spd. 11-26-55 WN (Eldorado Cons. Pool).

14, NE NE SW. Pitts & Bassford #1 Hedger Comm. Comp. 12-13-55 IP 16 BOP & 16 BW after fracture treatment TD 3138' PB 2995' Aux Vases ss., top 2972' Spd. 10-7-55 Eldorado West Pool.

20, SE NE NE. C. E. O'Neal #2 A. Garrison. Comp. 1-3-56 IP 165 BOP & 25 BW TD 2879' Aux Vases ss., top 2869' Spd. 11-25-55 Shot 20 qts. Raleigh South Pool.

23, NE SW NE. J. E. Carter & E. E. Rue #1 Strickland. Tstg. 1-3-56 Spd. 11-29-5 WN (Eldorado West Pool).

34, 455' from S. line, 330' from W. line, NE SW. S. Walker #1 Basham Hrs. Comp. 12-13-55 IP 50 BOF after fracture treatment TD 2913' PB 2025' Waltersburg ss., top 1973' Spd. 11-10-55 Harrisburg Pool.

36, SE SE NE. Athene Development Co., Inc. #1 A. Cummings. D&A 1-3-56 TD 2951' Ste. Genevieve ls., top 2875' Spd. 12-13-55 WN (Eldorado Cons. Pool).

8S, 7E, East Eldorado Twp.

5, NW NW SW. Clark & Clark #1 O. A. Carter. D&A (CDU) 1-3-56 Spd. 12-14-55 WN (Eldorado Cons. Pool).

9S, 6E, Harrisburg Twp.

3, NW SE SW. J. Stelle & Assoc. #1 Capel. D&A 12-13-55 TD 2955' Ste. Genevieve ls., top 2792' Spd. 10-22-55 WN (Harrisburg Pool).

15, 315' from S. line, 360' from E. line, SE SW. E. E. Goad #2 F. P. Parker. Comp. 12-6-55 IP 5 BOP & 25 BW after fracture treatment TD 2352' Cypress ss., top 2301' Spd. 9-28-55 DISCOVERY WELL OF HARRISBURG SOUTH POOL.

20, NW NE SE. Athene Development Co., Inc. #1 W. G. Wilson. D&A (CDU) 1-3-56 Spd. 12-23-55 WN (Harrisburg South Pool).

SALINE COUNTY (Continued)

9S, 6E, Harrisburg Twp.

25, SW NE NW. Breuer & Robison #1 W. R. McCarty. PROD (CDU) 1-3-56 Spd. 11-17-55 WF.

9S, 7E, Cottage Twp.

12, NW SW SE. R. W. Waggoner & R. R. Bianucci #1 Cross. Drlg. 2448' 1-3-56 Spd. 12-10-55 WF.

10S, 5E, Stonefort Twp.

36, NW NW SE. Carter Oil Co. #1 J. Gowdy. D&A 12-13-55 TD 3110' Warsaw ls., top 3034' Spd. 11-15-55 WF.

SANGAMON COUNTY

14N, 4W, Cotton Hill Twp.

9, SE SW SE. Niemann & Walden et al #1 N. V. Haines. D&A (CDU) 1-3-56 Spd. 12-6-55 WN (New City Pool).

12, SE NW NW. Kaybee Oil Co. #2 B. Walker. D&A 12-13-55 TD 1705' Silurian ls., top 1687' Spd. 11-25-55 Edinburg West Pool.

12, SE NE NW. Kaybee Oil Co. #1 M. T. Walker et al. Comp. 12-13-55 IP 84 BOP & 20 BW after fracture treatment TD 1760' PB 1753' Silurian ls., top 1699' Spd. 10-10-55 Edinburg West Pool.

12, NW SW NE. Kaybee Oil Co. #1A J. L. Hunsley. D&A 12-13-55 TD 1733' Silurian ls., top 1669' Spd. 11-16-55 Edinburg West Pool.

13, SE SE NE. Kaybee Oil Co. #5 N. Smith. D&A (CDU) 1-3-56 Spd. 12-13-55 WN (Edinburg West Pool).

16, SE SE NW. Waldon #1 Lane. D&A 1-3-56 TD 1831' Silurian ls., top 1744' Spd. 12-20-55 WN (New City Pool).

23, NW NE SW. B. M. Heath #1 E. Hatch. D&A 12-6-55 TD 1900' Silurian ls., top 1800' Spd. 11-26-55 WF.

28, NW NW NE. B. M. Heath #1 R. E. McClelland. Drlg. 1800' 1-3-56 Spd. 12-16-55 WF.

15N, 3W, Cooper Twp.

20, NE NE NW. Atlas Drlg. Co. #1 Kreider Est. Temp. Abd. (SO) 12-20-55 after fracture treatment TD 1706' Silurian ls., top 1674' Spd. 11-15-55 WF.

SHELBY COUNTY

10N, 2E, Cold Spring Twp.

36, SW NW NW. Milhahn Devel. Co. #1 Stoneburner. SD 1870' 1-3-56 Spd. 6-28-55 WF.

10N, 4E, Clarksburg Twp.

30, NW NW SE. Shell Oil Co. #1 E. E. Miller. D&A (SO) 1-3-56 after fracture treatment TD 3304' Devonian ls., top 3189' Spd. 11-16-55 WF.

TAZEWELL COUNTY
26N, 3W, Washington Twp.
5, 6' from S. line, 356' from E. line, SE. J. Dietrich & S. Baumann #1 T. C. Short. Drlg. 640' 1-3-56 Spd. 5-24-49 WF.

28, SW NE NE. A. H. Scroggin #1 D. H. Cummings. SD 1071' 1-3-56 Spd. 1-21-54 W

UNION COUNTY
13S, 1W, Mill Creek Twp.
21, 1375' from N. line, 861' from E. line, SW. F. L. Rigney #1 Mileman. Junked Hole 12-13-55 after fracture treatment TD 621' Warsaw ls., top 599' Spd. 10-6-55 Shot 30 qts. Acidized 1000 gals. WF.

WABASH COUNTY
1N, 11W, Wabash Twp.
18, 335' from S. line, 1820' from W. line, NW. C. A. Carroll #1A H. A. Fox. Comp. 1-3-56 IP 12 BOP TD 1500' Biehl ss., top 1492' Spd. 10-31-55 Allendale Pool.

1N, 12W, Wabash Twp.
2, SE SE NE. W. Collins #1 Kogan. Comp. 12-6-55 IP 35 BOP & 40 BW after fracture treatment TD 2046' PB 1920' Cypress ss., top 1903' Spd. 10-4-55 Allendale Pool.

1N, 12W, Friendsville Twp.
7, SW NE SE. Coon Creek Oil Co. #1 W. Litherland. Comp. 12-13-55 IP 10 BOP TD 1547' PB 1533' Biehl ss., top 1521' Spd. 5-5-55 Shot 20 qts. Allendale Pool.

1N, 12W, Wabash Twp.
20, 330' from N. line, 450' from W. line, SW NE. J. Bauer #1 Baumgart. Comp. 12-13-55 IP 35 BOP TD 1525' Biehl ss., top 1516' Spd. 11-11-55 Shot 10 qts. Allendale Pool.

1N, 13W, Lancaster Twp.
8, NE SW NW. P. J. McIntyre #1 Yocum Comm. D&A (SO) 1-3-56 TD 2825' St. Louis ls., top 2794' Spd. 12-9-55 Allendale Pool.

1N, 14W, Lick Prairie Twp.
26, NE NW SW. Saber Oil Co. #2 C. R. Seals. WOC 1-3-56 Spd. 12-8-55 WN (Gards Point Pool).

1S, 12W, Mt. Carmel Twp.
19, NW NE SW. Investment Oil Co. #1 Ankenbrand-Tennis Comm. Comp. 12-6-55 IP 33 BOP & 400 BW after fracture treatment TD 2457' PB 1400' Pennsylvanian ss., top 1322' Spd. 10-19-55 Mt. Carmel Pool.

1S, 13W, Lick Prairie Twp.
8, NE SW NE. V. T. Drlg. Co. #3 F. E. Parkinson. Temp. Abd. 12-20-55 after fracture treatment TD 2625' Bethel ss., top 2581' Spd. 10-20-55 New Harmony Cons. Pool.

1S, 13W, Bellmont Twp.
20, NE SW SW. Paco Pet. Corp. #1 Keepes et al. Comp. 12-13-55 IP 50 BOP after fracture treatment TD 2206' Tar Springs ss., top 2198' Spd. 11-19-55 New Harmony Cons. Pool.

WABASH COUNTY (Continued)

2S, 13W, Coffee Twp.

20, SE NE NE. L. D. Sawyer #6 T. T. Taylor. Comp. 12-6-55 IP 70 BOP & 30 BW after fracture treatment TD 2624' PB 2590' Bethel ss., top 2565' Spd. 10-28-55 New Harmony Cons. Pool.

3S, 14W, Compton Twp.

14, 405' from S. line, 355' from E. line, SE SW. Coy Oil, Inc. #2 D. G. Updegraff "B". Comp. 1-3-56 IP 12 BOP after fracture treatment TD 2907' PB 2800' Aux Vases ss., top 2785' Spd. 11-28-55 New Harmony Cons. Pool.

WASHINGTON COUNTY

1N, 1W, Irvington Twp.

34, SW SE SW. D. Hopkins #2 R. Koelling. Comp. 12-20-55 IP 32 BOP & 2 BW after fracture treatment TD 1400' PB 1360' Cypress ss., top 1336' Spd. 11-8-55 Irvington North Pool.

1S, 1W, Irvington Twp.

23, C E½ SE SW. Gulf Refining Co. #6 Buhl. Comp. 12-6-55 IP 157 BOP & 60 BW after fracture treatment TD 3188' PB 3148' Devonian ls., top 3079' Spd. 10-12-55 Acidized 1000 gals. Irvington Pool.

1S, 5W, Venedy Twp.

16, SW SE SW. Collins Bros. #1 Huelskoetter Comm. NR 1-3-56 Spd. 10-26-54 WN (New Memphis South Pool).

2S, 1W, Ashley Twp.

33, NW NE SW. N. A. Baldridge #2 Houser. Comp. 1-3-56 IP 20 BOP & 60 BW TD 1432' Bethel ss., top 1422' Spd. 8-24-55 Shot 5 qts. Ashley Pool.

2S, 3W, Nashville Twp.

15, SW SW SW. J. N. Wilhite #1 O. House. D&A 1-3-56 TD 1335' Bethel ss., top 1305' Spd. 12-26-55 WF.

2S, 5W, Johannisburg Twp.

11, NW SW SW. Sun Oil Co. #1 H. Brueggemann. D&A 12-13-55 TD 2361' Devonian ls., top 2260' Spd. 11-30-55 WF.

3S, 1W, Dubois Twp.

6, NE NW NW. Mrs. A. M. Fowley #1 Sigmund. D&A (CDU) 1-3-56 Spd. 12-23-55 WN (Dubois Pool).

8, NW SW SE. N. A. Baldridge et al #2 L. Borowiak. Comp. 12-6-55 IP 20 BOP after fracture treatment TD 1308' PB 1289' Cypress ss., top 1284' Spd. 10-24-55 Dubois Pool.

8, SW NW SE. N. A. Baldridge #3 L. Borowiak. Comp. 12-6-55 IP 15 BOP & 15 BW after fracture treatment TD 1296' PB 1280' Cypress ss., top 1254' Spd. 11-1-55 Dubois Pool.

8, SE NE SW. N. A. Baldridge #1 E. Nagle. Comp. 12-6-55 IP 28 BOP & 10 BW after fracture treatment TD 1300' PB 1275' Cypress ss., top 1248' Spd. 9-29-55 Dubois Pool.

WASHINGTON COUNTY (Continued)

3S, 1W, Dubois Twp.

8, SW NE SW. N. A. Baldridge #2 E. Nagle. Comp. 1-3-56 IP 50 BOP after fracture treatment TD 1255' Cypress ss., top 1238' Spd. 11-14-55 Dubois Pool.

8, NE SE SW. N. A. Baldridge #1 Kaminski "A". Comp. 1-3-56 IP 80 BOP after fracture treatment TD 1300' PB 1275' Cypress ss., top 1255' Spd. 12-1-55 Dubois Pool.

8, SE NW SW. N. A. Baldridge #1 Kaminski "B". D&A 12-20-55 TD 1385' Bethel ss., top 1372' Spd. 12-11-55 Dubois Pool.

9, SE SW NE. W. H. Krohn #1 Zgomina. D&A 1-3-56 TD 1470' Bethel ss., top 1451' Spd. 12-23-55 WN (Dubois Pool).

3S, 2W, Bolo Twp.

2, SE SE NE. D. Hopkins #1 Chwasczinski. D&A 12-6-55 TD 1480' Bethel ss., top 1427' Spd. 11-25-55 WN (Beaucoup South Pool).

12, NE NE SE. N. A. Baldridge #1 J. Filipiak. D&A (CDU) 1-3-56 Spd. 11-26-55 WN (Dubois Pool).

12, SE SE SW. J. Beadleston et al #1 Wisnewski. Temp. Abd. (SO) 12-13-55 TD 1585' Ste. Genevieve ls., top 1485' Spd. 10-28-55 Shot 10 qts. Dubois Pool

12, NW SE SE. Canter Drlg. Co. #1 Labuda "A". Comp. 1-3-56 TD 1371' IP 13 BOP Bethel ss., top 1364' Spd. 12-4-55 Dubois Pool.

12, SW SW SE. F. L. Strickland #1 J. Deering. Comp. 1-3-56 IP 17 BOP & 35 BW TD 1352' Bethel ss., top 1345' Spd. 11-8-55 Shot 4 qts. Dubois Pool.

14, NE NE SE. D. Hopkins #1 J. Lamczik. WOC 1-3-56 Spd. 11-12-55 WN (Dubois Pool).

13, SW SW NW. D. Hopkins #1 A. P. Johannes. D&A 12-13-55 TD 1338' Bethel ss., top 1335' Spd. 11-18-55 Dubois Pool.

14, NE SE SE. E. Self, Sr. #1 John Lamczik. Drlg. 900' 1-3-56 Spd. 12-16-55 WN (Dubois Pool).

23, SW SW SW. A. Gentles #1 E. Dalman. D&A (CDU) 1-3-56 Spd. 12-27-55 WN (Posen South Pool).

24, SE NE NW. R. E. Thorpe #1 J. Musial. D&A 12-6-55 TD 1333' Bethel ss., top 1328' Spd. 8-18-54 Dubois Pool.

27, SE SE NE. G. Zicos #1 L. Dalman. Comp. 1-3-56 IP 48 BOP TD 1266' Bethel ss., top 1253' Spd. 11-30-55 Shot 10 qts. DISCOVERY WELL OF POSEN SOUTH POOL.

34, SW NW SE. F. L. Strickland #1 D. Jahnke. D&A 1-3-56 TD 1306' Bethel ss., top 1282' Spd. 12-27-55 WN (Posen South Pool).

3S, 3W, Pilot Knob Twp.

36, SW SW NW. M. Burkett #1 W. Jones. LOC 1-3-56 WN (Cordes Pool).

WASHINGTON COUNTY (Continued)
3S, 3W, Pilot Knob Twp.
36, NW SW SW. M. D. Burkett #1 C. N. Sterns. D&A 12-6-55 TD 1341' Bethel ss., top 1339' Spd. 11-25-55 WN (Cordes Pool).

WAYNE COUNTY
1N, 5E, Orchard Twp.
14, SE SE SW. Superior Oil Co. #2 L. Hawkins. Comp. 12-20-55 IP 1 BOP & 8 BW after fracture treatment TD 3100' PB 2925' Aux Vases ss., top 2890' Spd. 10-25-55 Johnsonville West Pool.

1N, 6E, Indian Prairie Twp.
23, 330' from S. line, 660' from E. line, NE SW. Martin H. Caldwell #1 T. Hilliard D&A 12-6-55 TD 3211' Ste. Genevieve ls., top 3115' Spd. 11-21-55 Johnsonville Cons. Pool.

1N, 7E, Bedford Twp.
8, SE NE SE. H. C. Baylor #1 H. Bratton. Comp. 1-3-56 IP 75 BOP & 50 BW after fracture treatment TD 3183' PB 3100' Aux Vases ss., top 3062' Spd. 11-15-55 Clay City Cons. Pool.

8, SE SE NE. G. Kime #1 Johnson. D&A 12-6-55 TD 3201' Ste. Genevieve ls., top 3114' Spd. 11-21-55 Clay City Cons. Pool.

1N, 8E, Elm River Twp.
6, 330' from S. line, 390' from W. line, SE SW. Pure Oil Co. #3 E. Obrecht "B". Comp. 12-20-55 IP 13 BOP & 23 BW after fracture treatment TD 2998' PB 2976' Aux Vases ss., top 2934' Spd. 11-22-55 Clay City Cons. Pool.

7, SW NE NW. Texas Co. #2 Wesley E. Feller. Comp. 12-20-55 IP 170 BOP & 20 BW after fracture treatment TD 2968' Aux Vases ss., top 2958' Spd. 11-24-55 Clay City Cons. Pool.

1N, 9E, Mt. Erie Twp.
8, SW SW SW. Robinson & Puckett #1 C. Shannon. D&A 12-20-55 TD 3297' Ste. Genevieve ls., top 3209' Spd. 12-1-55 WN (Mt. Erie North Pool).

23, SE NE SE. Lyco Oil Co. - Calvert Drlg. Co. #1 H. G. French. Comp. 12-20-55 IP 106 BOP & 25 BW after fracture treatment TD 3220' Aux Vases ss., top 3152' Spd. 11-9-55 Maple Grove Cons. Pool.

2N, 8E, Zif Twp.
21, E½ SW NW. Partlow & Cochonour #1 E. McConnell. Comp. 12-13-55 IP 15 BOP & 20 BW after fracture treatment TD 3038' Aux Vases ss., Rosiclare ls., McClosky ls. Spd. 10-28-55 Acidized 10,000 gals. Clay City Cons. Pool.

28, SW NE SE. J. W. Rudy #1 Pittman-Brummett Comm. Comp. 12-13-55 IP 110 BOP after fracture treatment TD 3029' PB 3002' Aux Vases ss. & Rosiclare ls. Spd. 11-14-55 Acidized 2500 gals. Clay City Cons. Pool.

1S, 9E, Massilon Twp.
26, SW NW NE. Carter Oil Co. #2 V. K. Bowman. Comp. 12-20-55 IP 114 BOP & 51 BW TD 3313' PB 3293' Lower Ohara ls., top 3282' Spd. 11-30-55 Acidized 3000 gals. Half Moon Pool.

WAYNE COUNTY (Continued)

1S, 9E, Massilon Twp.

26, SW NE SE. R. W. Portis #1 K. Holt. D&A 12-6-55 TD 3335' Ste. Genevieve ls. top 3280' Spd. 11-25-55 Half Moon Pool.

2S, 7E, Big Mound Twp.

22, SE SW NW. G. Marvin #1 Vanway. Drlg. 1707' 1-3-56 Spd. 1-1-56 WN (Aden Cons. Pool).

2S, 8E, Barnhill Twp.

27, SE NE SW. F. J. Graebel #5 G. T. Caldwell. Comp. 1-3-56 IP 78 BOP & 2 BW after fracture treatment TD 3400' PB 3288' Aux Vases ss., top 3256' Spd. 11-22-55 Acidized 5000 gals. Barnhill Pool.

28, SW NE NE. Sinclair Oil & Gas Co. #2 B. F. Cunningham. Comp. 12-20-55 IP 11 BOP & 3 BW after fracture treatment TD 3442' PB 3380' Aux Vases ss., top 3245' Spd. 10-16-55 Barnhill Pool.

31, NW NW SE. Triangle Oil Co. #1 Triangle Oil Co. - Rapp. D&A 12-13-55 TD 3483 St. Louis ls., top 3481' Spd. 11-24-55 Mill Shoals Pool.

2S, 9E, Leech Twp.

16, NE NE SE. Partlow & Cochonour #1 Goldengate-Newman. D&A 1-3-56 TD 3445' Ste. Genevieve ls., top 3312' Spd. 12-12-55 WN (Ellery Cons. Pool).

24, SE NE NE. N. V. Duncan #1 C. Piercy "A". Comp. 12-13-55 IP 100 BOP TD 3333' Rosiclare ss. & McClosky ls. Spd. 11-5-55 Ellery Cons. Pool.

WHITE COUNTY

3S, 8E, Mill Shoals Twp.

20, SW SE SW. H. H. Weinert #14 Miller-Andrews. Comp. 1-3-56 IP 100 BOP & 10 BW after fracture treatment TD 3350' PB 3310' Aux Vases ss. & Lower Ohara ls. Spd. 11-23-55 Mill Shoals Pool.

29, SE SW SE. W. O. Allen #1 A. B. Files. D&A 1-3-56 TD 3482' St. Louis ls., top 3477' Spd. 12-10-55 WN (Mill Shoals Pool).

3S, 10E, Gray Twp.

19, SW SW SE. G. S. Engle #1 Casebier. Comp. 12-6-55 IP 15 BOP & 50 BW TD 3381 PB 3070' Bethel ss., top 3053' Spd. 10-22-55 DISCOVERY WELL OF CENTERVILLE NORTHEAST POOL.

22, 360' from S. line, 330' from E. line, SE NE. P. O. Wall #6-A Hatcher. Comp. 12-6-55 IP 26 BOP & 40 BW TD 3195' PB 3015' Tar Springs ss. & Paint Creek ss. Spd. 11-19-54 Shot 30 qts. Albion Cons. Pool.

25, SE NE SE. E. H. Morris #3 E. H. Morris "C". Comp. 1-3-56 IP 285 BOP & F TD 3093' PB 3083' Lower Ohara ls. & Rosiclare ls. Spd. 11-22-55 Acidized 8000 gals. Phillipstown Cons. Pool.

30, NE NW NE. G. S. Engle #1 Puntney Hrs. D&A 1-3-56 TD 3218' Aux Vases ss., top 3189' Spd. 12-13-55 WN (Centerville Northeast Pool).

WHITE COUNTY (Continued)

3S, 11E, Gray Twp.

30, SE NW SW. E. H. Morris #2 E. H. Morris "C". D&A (SO) 12-13-55 after fracture treatment TD 3073' Ste. Genevieve ls., top 3004' Spd. 11-2-55 Phillipstown Cons. Pool.

3S, 14W, Gray Twp.

32, NE SW NE. E. F. Moran #2 M. C. Hon. Comp. 12-20-55 IP 8 BOP TD 1402' Pennsylvanian ss., top 1389' Spd. 11-20-55 Shot 30 qts. New Harmony Cons. Pool.

4S, 9E, Burnt Prairie Twp.

29, NW NE NE. E. A. Obering #2 Schumaker. D&A 12-20-55 TD 3330' Ste. Genevieve ls., top 3237' Spd. 11-22-55 Sumpter North Pool.

29, SW SE NE. E. A. Obering #3 F. Winter. Comp. 12-20-55 IP 18 BOP & 10 BW after fracture treatment TD 3194' Aux Vases ss., top 3190' Spd. 10-31-55 Sumpter North Pool.

29, NE SE NE. E. A. Obering #4 F. Winter. Comp. 12-20-55 IP 50 BOP & 25 BW after fracture treatment TD 3194' Aux Vases ss., top 3191' Spd. 11-9-55 Sumpter North Pool.

33, NE NW SW. W. O. Allen #1 E. Zappendorf. Drlg. 2060' 1-3-56 Spd. 12-20-55 WN (Carmi North Pool).

4S, 10E, Phillips Twp.

15, SW SE SW. Calvert Drlg., Inc. #1 Z. Shepard. Drlg. 2360' 1-3-56 Spd. 12-28-55 WN (Crossville West Pool).

25, SE SW SW. E. J. Cunningham #2 Carr. D&A 1-3-56 TD 3052' Ste. Genevieve ls., top 2963' Spd. 12-2-55 Phillipstown Cons. Pool.

26, NW SE SW. National Assoc. Pet. Co. #2 V. Clark. Comp. 12-20-55 IP 232 BOP & 45 BW after fracture treatment TD 3053' PB 2985' Bethel ss., top 2842' Spd. 11-12-55 Acidized 500 gals. Phillipstown Cons. Pool.

35, SW NE NW. National Assoc. Pet. Co. #3 J. C. Spencer. Comp. 12-20-55 IP 272 BOP & 10 BW after fracture treatment TD 3060' PB 2860' Bethel ss., top 2830' Spd. 11-23-55 Phillipstown Cons. Pool.

4S, 14W, Phillips Twp.

5, 405' from N. line, 685' from W. line, NW NE. E. F. Moran, Inc. #1 H. L. Hon "A". D&A 12-20-55 TD 1402' Pennsylvanian ss., top 1380' Spd. 12-6-55 New Harmony Cons. Pool.

21, NW SE NE. Sun Oil Co. #10 C. N. Ford "B". Comp. 1-3-56 IP 25 BOP & 180 BW after fracture treatment TD 2886' PB 2740' Bethel ss., top 2704' Spd. 11-10-55 New Harmony Cons. Pool.

5S, 10E, Hawthorne Twp.

25, SE SW SW. Herndon Drlg. Co. #7 Slemaker. Comp. 12-20-55 IP 35 BOP & 15 BW after fracture treatment TD 3050' PB 3010' Aux Vases ss., top 2938' Spd. 11-7-55 Maunie North Cons. Pool.

WHITE COUNTY (Continued)

5S, 10E, Hawthorne Twp.

26, NW SW SE. Texas Co. #8 M. B. Bohleber. Comp. 12-6-55 IP 119 BOP & 123 BW after fracture treatment TD 2966' Aux Vases ss., top 2950' Spd. 11-9-55 Maunie North Cons. Pool.

26, SE NE SW. Toklan Prod. Co. #1 Ackerman Est. D&A 12-20-55 TD 3065' Ste. Genevieve ls., top 3011' Spd. 12-2-55 Maunie North Cons. Pool.

26, NW NW SE. Toklan Prod. Co. #6 F. H. Ackerman. Comp. 12-6-55 IP 225 BOP after fracture treatment TD 3054' PB 3009' Aux Vases ss., top 2955' Spd. 11-7-55 Maunie North Cons. Pool.

26, SW NW SE. Toklan Prod. Co. #7 F. H. Ackerman. Comp. 12-20-55 IP 200 BOP & 50 BW after fracture treatment TD 3055' PB 3008' Aux Vases ss., top 2950' Spd. 11-21-55 Maunie North Cons. Pool.

6S, 9E, Herald Prairie Twp.

4, SW SE SW. Calvert Drlg., Inc. #1 H. G. Bayley. WOC 1-3-56 Spd. 12-13-55 WN (Roland Cons. Pool).

6S, 10E, Emma Twp.

2, SW NE NE. Dearborn Oil & Gas #2 J. C. Pumphrey. Comp. 12-20-55 IP 150 BOP after fracture treatment TD 3031' PB 3010' Aux Vases ss., top 2962' Spd. 11-21-55 Maunie North Cons. Pool.

3, SE SE NE. Pintozzi Oil Co. #1 H. Fechter. Comp. 1-3-56 IP 52 BOP after fracture treatment TD 3008' PB 2990' Aux Vases ss., top 2964' Spd. 11-28-55 Maunie North Cons. Pool.

12, NW SW SE. National Assoc. Pet. Co. #2 L. Barnes. Comp. 12-13-55 IP 25 BOP & 150 BW after fracture treatment TD 2987' PB 2620' Cypress ss., top 2586' Spd. 11-4-55 Acidized 3000 gals. Maunie South Pool.

12, NE SW SE. National Assoc. Pet. Co. #3 L. Barnes. Comp. 1-3-56 IP 40 BOP & 10 BW after fracture treatment TD 2991' PB 2217' Tar Springs ss., top 2201' Spd. 11-18-55 Maunie South Pool.

26, NW NW SW. Calvin Oil Co. #2 Pomeroy Est. Comp. 12-6-55 IP 120 BOP after fracture treatment TD 3019' PB 2685' Cypress ss., top 2584' Spd. 11-7-55 Concord East Cons. Pool.

26, 330' from N. line, 380' from W. line, SW SW. Eastern Pet. Co. #3 Pearce Hrs. "C". Comp. 12-20-55 IP 80 BOP after fracture treatment TD 2909' Cypress ss. & Rosiclare ls. Spd. 11-7-55 Acidized 3500 gals. Concord East Cons.

27, SE NE SE. Calvin Oil Co. #1 Pomeroy Est. "A". D&A 12-6-55 TD 3095' Ste. Genevieve ls., top 2972' Spd. 11-23-55 Concord East Cons. Pool.

6S, 11E, Emma Twp.

6, SW NW SE. Texas Co. #2 M. A. Stonier. D&A 12-6-55 after fracture treatment TD 3033' Ste. Genevieve ls., top 2888' Spd. 10-27-55 Maunie East Pool.

WHITE COUNTY (Continued)
7S, 8E, Indian Creek Twp.
8, NE SW SW. J. E. Bauer #1 H. Thipps. Comp. 12-20-55 IP 240 BOP & F & 150 BW after fracture treatment TD 3208' PB 3005' Aux Vases ss., top 2969' Spd. 11-5-55 Roland Cons. Pool.

9, SW NE SW. C. L. Lauderdale #1 Okerson "C". D&A 12-13-55 TD 3121' Aux Vases ss., top 2941' Spd. 11-20-55 Roland Cons. Pool.

12, SW SW SW. Sinclair Oil & Gas Co. #4 J. B. Brockett. Comp. 12-6-55 IP 38 BOP after fracture treatment TD 3045'. PB 2919' Aux Vases ss., top 2887' Spd. 11-1-55 Roland Cons. Pool.

7S, 10E, Emma Twp.
4, NW SE NW. Clark & Clark #1 McCallister. D&A 12-20-55 TD 2982' Ste. Genevieve ls., top 2926' Spd. 11-26-55 Herald Cons. Pool.

WILLIAMSON COUNTY
8S, 4E, Corinth Twp.
12, NW NW NW. C. E. Brehm #1 M. Roberts. D&A (CLU) 1-3-56 Spd. 12-22-55 WF.

9S, 2E, West Marion Twp.
15, NW NE SW. New Illinois-Midcontinent #1 L. Wohlwend. D&A 12-6-55 TD 2499' Ste. Genevieve ls., top 2299' Spd. 8-25-55 WF.

26, NW NE NE. New Illinois-Midcontinent #1 E. Fosse. D&A 12-6-55 TD 2376' Ste. Genevieve ls., top 2143' Spd. 7-10-55 WF.

9S, 3E, East Marion Twp.
7, SE SW NW. B. A. Huffman #1 Wisebroet Comm. D&A 1-3-56 TD 2550' Ste. Genevieve ls., top 2400' Spd. 8-16-55 Marion Pool.

29, NW NW SE. B. A. Huffman #1 M. T. Fortune. NR 1-3-56 Spd. 8-28-55 WF.

OLD WELLS REWORKED

CHRISTIAN COUNTY
14N, 3W, Buckhart Twp.
27, SW NW NE. H. C. Herring #1 Hoover. Tstg. 1-3-56 WN (Edinburg South Pool). Formerly D&A.

CLAY COUNTY
3N, 5E, Songer Twp.
2, NW NW NE. G. S. Marvin (Was B. H. Heath) #1 Williams "A". D&A (SO) 12-13-55 TD 2907' Shot 40 qts. Acidized 1500 gals. WN (Oskaloosa Pool). Formerly D&A.

CLINTON COUNTY
2N, 2W, Carlyle Twp.
31, 336' from N. line, 330' from W. line, NW. Schiermann & Imming #1 Park Comm. Comp. 12-13-55 IP 23 BOP TD 2605' PB 1050' Cypress ss. EXTENSION TO HUEY SOUTH POOL. Formerly Temp. Abd.

CLINTON COUNTY (Continued)
2N, 2W, Carlyle Twp.
31, NW NW NW. Schiermann & Imming (Was Joe May) #2 Park Comm. (Was #1 Park). Comp. 1-3-56 IP 9 BOP after fracture treatment TD 1246' Cypress ss., Huey South Pool. Formerly D&A.

CRAWFORD COUNTY
6N, 13W, Martin Twp.
36, SW NW NE. Miracle & Wooster #1 E. Richart. Comp. 12-20-55 IP 120 BOP TD 1416' PB 1282' Pennsylvanian ss. Main Cons. Pool. Formerly a producer.

EDGAR COUNTY
16N, 14W, Young America Twp.
34, SW SW SW. H. Luther Livengood #1 Edna Stark. D&A (CDU) 1-3-56 WF. Formerly D&A.

GALLATIN COUNTY
8S, 8E, North Fork Twp.
22, NE NW NW. Ervin Drlg. Co. #4 H. L. Logan. Comp. 12-13-55 IP 25 BOP TD 2901' PB 2850' Bethel ss. & Lower Ohara ls. Acidized 5000 gals. Elba Pool. Formerly a producer.

HAMILTON COUNTY
6S, 5E, Flannigan Twp.
12, SE NE NE. D. H. Lovelace Drlg. Co. (Was Sun Oil Co.) #1 Moss et al (Was #2 Moss). Comp. 1-3-56 IP 17 BOP & 5 BW after fracture treatment TD 3350' PB 3290' Aux Vases ss. & McClosky ls. Acidized 3000 gals. Dale Cons. Pool. Formerly D&A.

HARDIN COUNTY
12S, 10E, Battery Rock Twp.
11, NW NW NW. W. O. Lucas #1 Elsie Herrin. LCC 1-3-56 WF. Formerly D&A.

MARION COUNTY
2N, 2E, Salem Twp.
9, SE SW NE. L. M. Gaines (Was Busco) #1 L. McFadden. D&A 12-13-55 TD 3673' Devonian ls., top 3621' Salem Cons. Pool. Formerly D&A.

RICHLAND COUNTY
3N, 9E, Noble Twp.
6, SE SE SE. B. D. Wiley (Was Pure Oil Co.) #1 J. E. Taylor (Was #1 A. Hoe "A"). D&A 1-3-56 TD 3012' Ste. Genevieve ls., top 2935' Clay City Cons. Pool. Formerly D&A.

3N, 14W, Claremont Twp.
22, NE NW NW. D. Lambert & Butler #1 V. Heckler. POP 1-3-56 WF. Formerly D&A.

SALINE COUNTY
9S, 7E, Cottage Twp.
21, NW SW SW. J. R. Coombs #1 J. A. Wintizer. MIRT 1-3-56 WF. Formerly D&A.

WASHINGTON COUNTY
3S, 1W, Dubois Twp.
7, SW NW SE. N. A. Baldridge (Was E. S. Cumbie) #1 L. Rybacki. Comp. 12-13-55 IP 35 BOP after fracture treatment TD 1674' PB 1260' Cypress ss., top 1238' Dubois Pool. Formerly D&A.

WASHINGTON COUNTY (Continued)
3S, 1W, Dubois Twp.
18, 990' from N. line, 430' from W. line, SE. E. M. Self et al (Was Williams) #1 J. J. Lukasik (Was #1 S. Pijut). Comp. 12-6-55 IP 12 BOP after fracture treatment TD 1649' PB 1230' Cypress ss., top 1359' Dubois Pool. Formerly D&A.

WHITE COUNTY
6S, 11E, Emma Twp.
7, SE NW NW. National Assoc. Pet. Co. #2 C. H. Hubele "A". D&A 1-3-56 TD 2930' Maunie South Pool. Formerly D&A.

WINNEBAGO COUNTY
44N, 2E, Rockford Twp.
24, SW NW NW. Ivan A. Seele et al #1 Seele. Drlg. 2687' 1-3-56 WF. Formerly a junked hole.

PRODUCING WELLS PLUGGED - NOVEMBER 26 to DECEMBER 19, 1955*

Data furnished by Department of Mines and Minerals, Springfield, Illinois

Company	Farm and Well Number	Location	Total Depth in Feet	Date Plugged	Pool Name
		CLARK COUNTY			
Pure Oil Co.	L. Weaver (300A) #21	80' SL, 340' WL, NE SE NE, 22-9N-14W	472	10-25-55	Johnson So.
		CLAY COUNTY			
Chester O. Ray	D. D. Murphy #1	SE SE NW, 16-4N-7E	3008	11-29-55	Sailor Springs Cons.
Pure Oil Co.	Geo. L. Travis-C #4	W½ NW SE, 32-3N-8E	3055	12-8-55	Clay City Con.
		CLINTON COUNTY			
Thompson Drlg. Co.	Jolliff School #3	70' SL, 1230' WL, SE SW SW, 1-1N-1W	2912	6-16-55	Centralia
Bartelso Oil & Gas	Schlarmann #5	1100' SL, 200' EL, SE SE, 5-1N-3W	999	10-5-55	Bartelso
Newton & Ward	Trame #1	200' NL, 510' EL, NE NW, 8-1N-3W	1000	10-11-55	"
		CRAWFORD COUNTY			
Riddle Oil Co.	J. W. Lindsay #10	650' NL, 200' EL, SW, 16-5N-11W	993½	11-30-55	Main Cons.
" " " " " "	#4	1110' SL, 210' WL, SE SW, 16-5N-11W	998	11-18-55	" "
Bill Montgomery	Roy Dart et al #1	SE SW NW, 1-6N-14W	1943	12-7-55	" "
Forest Oil Corp.	D. Nash #3	580' NL, 220' EL, SW, 11-8N-14W		11-30-55	Bellair
		FRANKLIN COUNTY			
Shell Oil	Shell et al, Benton FU #134	Rice #3 NE SE NW, 25-6S-2E	2133	12-7-55	Benton
		GALLATIN COUNTY			
Clark & Clark	Jones #5	NE NW NE, 22-7S-9E	1950	11-3-55	Herald Cons.
		LAWRENCE COUNTY			
Ohio Oil Co.	Robert Niddagh #12	200' NL, 220' WL, NE NW, 32-4N-12W	1422	11-21-55	Lawrence
" " " " "	#22	280' SL, 1210' EL, SE NW, 32-4N-12W	1742	10-26-55	"
" " " " "	#14	230' NL, 260' WL, SE NW, 32-4N-12W	1388	12-5-55	"
Baldwin & Baldwin	Perkins #8	200' NL, 200' EL, SW NW, 32-4N-12W	1026	12-8-55	"
" " " "	#27	200' NL, 700' EL, SW NW, 32-4N-12W	1531	11-18-55	"
" " " "	#9	200' NL, 150' WL, NW SW, 32-4N-12W	1262	11-28-55	"

* Includes some wells plugged earlier but not previously reported.

PRODUCING WELLS PLUGGED - NOVEMBER 26 to DECEMBER 19, 1955 (Continued)

Company	Farm and Well Number	Location	Total Depth in Feet	Date Plugged	Pool Name
		LAWRENCE COUNTY (Continued)			
Baldwin & Baldwin	Perkins #12	200' NL, 656' WL, SW NW, 32-4N-12W	1016	11-12-55	Lawrence
" " "	" #17	800' NL, 200' EL, NW SW, 32-4N-12W	1714	11-28-55	"
		RICHLAND COUNTY			
Perry Fulk	Asa Jenkins #1	SE NW SE, 30-5N-11E	3026	11-15-55	Stringtown
		WABASH COUNTY			
Peter C. Tremont	Tennes #1	NE NE SW, 8-1S-13W	2595	10-27-55	New Harmony Cons.
		WAYNE COUNTY			
Shell Oil Co.	V. E. Ellison #1	676' NL, 1011' WL, SE, 25-1N-6E	3320	11-2-55	Johnsonville Cons.
Stewart Oil Co.	Cloyd W. Osborne #1	SW SE SW, 17-2S-8E	3376	11-22-55	Clay City Con.
" " "	Marion Bothwell #1A	330' NL, 390' WL, NW, 20-2S-8E	2966	11-26-55	" " "
		WHITE COUNTY			
D. B. Lesh	John P. Jones #1	SE NW NE, 12-4S-9E	3411	12-4-55	Centerville
Paul Knight	O. W. Phillips #1	SE SW NW, 19-6S-9E	3019	11-30-55	Roland Cons.

DRY HOLES PLUGGED - NOVEMBER 26 to DECEMBER 19, 1955*

Data furnished by Department of Mines and Minerals, Springfield, Illinois

Company	Farm and Well Number	Location	Total Depth in Feet	Date Plugged	Wildcat or Pool Name
		BOND COUNTY			
Unger, Stegall & Shaw	Farris #1	390' NL, 330' WL, NW SE, 22-6N-3W	2284	12-1-55	Wildcat
		CHRISTIAN COUNTY			
Walter Duncan	T. C. Cole #1	SE NW SW, 26-14N-3W	1820	12-12-55	Edinburg So.
Atlas Drlg. Co.	Cavanaugh Trust #1	SW NW SE, 31-14N-3W	1892	12-15-55	Wildcat
L. A. McElmurray	Frisina #1	NE NE SE, 3-12N-2W	2370	12-2-55	"
" " "	Fesser #1	330' SL, 400' EL, SW SE, 35-13N-3W	2100	12-13-55	"
		CLARK COUNTY			
Claypool Drlt. Co.	Wm. Davidson #4	NW SE NE, 11-9N-14W	980	10-11-55	Johnson No.
J.W. Lewis & D.R. Dewey	Atkins #2	SE NE NW, 25-9N-13W	903	10-19-55	Melrose So.
Partlow & Cochonour	Grover Orndorff #1	NW SW SW, 32-9N-14W	1245	11-26-55	Oak Point
		CLAY COUNTY			
W. R. Wight	D. M. Heckman #1	SE SE SE, 26-4N-5E	2850	11-25-55	Wildcat
John Zink	N. Bailey #1	NW NW NE, 12-4N-6E	3050	11-29-55	"
Partlow & Cochonour	E.C. Wacker #1	NE NE SE, 25-5N-5E	2588	12-2-55	"
Don Slape Drlg. Co.	G.M. Straley #1	990' NL, 330' WL, NE NW, 10-4N-8E	3018	11-27-55	Ingraham
Atkins & Hale	Cailteux #1	NE NW NE, 12-3N-7E	3064	12-19-55	Sailor Springs Cons.
Delbert Runyon	George Larue #1	NE SW NW, 16-4N-8E	3065	12-11-55	Sailor Springs No.
Griffin-Walker Assoc.	Wilfong & E. Weiler #1	SW NE NE, 25-3N-7E	3110	12-11-55	Clay City Con.
		CLINTON COUNTY			
Dale Hopkins	Schaubert #1	SE SE SW, 14-2N-1W	1492	12-12-55	Wildcat
M. Mazzarino	Bassen #1	SE NE NW, 22-1N-2W	1306	11-25-55	"
Shell Oil Co.	E. C. Criley #16-C	C W½ NW NE, 2-1N-1W	2912	11-17-55	Centralia
		COLES COUNTY			
M. H. Richardson	J. S. Otto #2	NE NE SE, 34-14N-7E	1844	10-24-55	Cooks Mills Cons.
M.H. Richardson & Stone	Coombs Est. B #1	SE NE NE, 23-14N-7E	1823	11-23-55	" "
J. L. Shaefer	Thompson #1	SW SW NW, 29-14N-8E	1905	11-27-55	Wildcat
		CRAWFORD COUNTY			
Frederking & Wagemann	Dean Cramer #1	SE SW NW, 23-8N-13W	1548	11-28-55	Main Cons.
Drake, Catio & Dome	Maud H. Green #1	945' SL, 330' WL, SW SE, 4-8N-12W	1138	11-26-55	" "

* Includes some wells plugged earlier but not previously reported.

DRY HOLES PLUGGED - NOVEMBER 26 to DECEMBER 19, 1955 (Continued)

Company	Farm and Well Number	Location	Total Depth in Feet	Date Plugged	Wildcat or Pool Name
		CRAWFORD COUNTY (Continued)			
Ellis H. Bell	Max Hodson #3	340' NL, 980' EL, SW, 7-5N-11W	1540	12-4-55	Main Consol.
Coy Oil Co.	Howard Young #1	SE SE SW, 1-8N-13W	1917	11-7-55	Wildcat
Carroll & Smith	Lillie D. Paddock #1	NE SE NW, 22-5N-13W	2285	12-8-55	"
		DOUGLAS COUNTY			
Alfred T. Stoher	Paul H. Burgett #1	SE SW NW, 4-15N-14W	450	11-29-55	Wildcat
John M. Beatty	Hance #1	330' NL, 1550' EL, NE, 28-16N-10E	550	12-12-55	"
Hill Production Co.	Skinner #1	SE SW SE, 18-14N-8E	1810	12-5-55	"
		EDGAR COUNTY			
M. Luther Livingood	Babcock #1	660' NL, 672' EL, NE NW, 4-12N-13W	1620	11-16-55	Grandview
Earnest Zink	Stark #1A	SW NE NE, 18-12N-13W	585	11-15-55	Inclose
Walter W. Henigman	M & J Sunkel #1	NW NW NE, 15-13N-13W	475	11-25-55	Wildcat
		EDWARDS COUNTY			
Ferbanta Drlg. Co.	Feldman-Fishel #1	NE NW NE, 16-1N-14W	2806	11-25-55	Wildcat
Skiles Oil Corp.	Addis Coale #1	NW SE NE, 20-1S-14W	3138	12-5-55	Bone Gap Cons.
		EFFINGHAM COUNTY			
Brown & Harrell	J. Overbeck #1	330' NL, 990' EL, SW, 5-7N-6E	2568	12-6-55	Wildcat
Partlow & Cochonour	French #C-1	NW NE NW, 34-7N-7E	2865	12-6-55	Elliottstown E.
Dickinson Oil Co.	John Doty #3	10' SL, 330' WL, NW SE, 6-8N-4E	1789	12-1-55	Louden
		FAYETTE COUNTY			
William West	West #2	SE SE SW, 7-8N-1W	2768	11-21-55	Wildcat
		FRANKLIN COUNTY			
C. E. Brehm	U. S. Steel #1	SW SE SE, 26-6S-4E	3220	12-7-55	Akin
		GALLATIN COUNTY			
Homer Rutherford	School Trustees #1	SW SW NE, 16-9S-9E	2306	11-30-55	Junction
Southeastern Ill. Producers Co.	J. M. McDermott #1	NW SE NE, 20-9S-9E	2230	11-27-55	"
Paul Knight	William Mobley #5	NE NW SW, 19-7S-10E	2895	10-31-55	Herald Cons.
Clark & Clark	M. J. Stallings #1	SW NW SE, 25-7S-9E	2917	10-29-55	" "
Lee LaBrot	Daniel Murphy #1	NE NW SW, 22-8S-8E	2926	11-7-55	Elba
		HAMILTON COUNTY			
Frank J. Sharp	Sneed et al #1	NW NE NE, 7-6S-5E	3470	12-7-55	Wildcat
J. B. Drlg., Inc.	Nancy Avery #1	NE SE NE, 20-6S-5E	3365	11-16-55	"
Collins Bros.	Ernest York #1	SE SE SW, 26-4S-7E	3495	12-5-55	Bungay Cons.
Texas Co.	C. C. Tittle #2	NE SW SE, 21-4S-7E	3357	11-30-55	" "

DRY HOLES PLUGGED - NOVEMBER 26 to DECEMBER 19, 1955 (Continued)

Company	Farm and Well Number	Location	Total Depth in Feet	Date Plugged	Wildcat or Pool Name
		HAMILTON COUNTY (Continued)			
Omar W. Minton, Jr.	Calvin Lance #1	NE NE NW, 32-6S-5E	3410	11-28-55	Dale Cons.
G. & M. Bryant	G. T. Johnson #3	SE NW SE, 21-6S-5E	3298	11-23-55	" "
E. McEndree	James Russell #1	NE SW NW, 31-6S-6E	3250	11-30-55	" "
Collins Bros. Oil Co.	Leo Johnson #2	SE SE NE, 9-6S-6E	3236	11-23-55	" "
		JACKSON COUNTY			
Ervin Sullivan	S. Edna Copeland #1	NW SE SW, 27-7S-1W	2355	11-8-55	Wildcat
		JASPER COUNTY			
R. S. Wyrick	W. J. David #1	NE SW SE, 6-8N-14W	1414	12-11-55	Wildcat
John W. Rudy	Peter J. Ochs #1	NW NE NW, 23-6N-10E	4515	12-6-55	"
H. F. Robison	Marion W. Carlson #1	SE NE SW, 8-8N-10E	2624	11-25-55	"
F. L. Beard	Harold L. Milliman #1	SE NE SW, 24-5N-10E	3022	11-14-55	Dundas East
J. M. Zanetis	Oursler-1st Nat'l. Bank #1	SE SE SW, 1-5N-9E	2997	11-27-55	Clay City Con.
H. W. Brinkley	Phillips Ochs et al #1	NW SW NW, 3-5N-10E	3341	12-12-55	" " "
		JEFFERSON COUNTY			
C. T. Towers	Richard Morgan #2	NW NE NW, 36-2S;1E	2103	11-21-55	Woodlawn
		LAWRENCE COUNTY			
John B. Buchman	Verne Lagow #1	NW NW SE, 1-4N-11W	1653	12-7-55	Wildcat
John R. Shake	Steffey Hrs. #1	SE NE SE, 32-5N-11W	1122	12-2-55	"
J.P. Potsch & W.A. Warren	F.S. Racop #1	NW SW NE, 25-5N-11W	1647	12-4-55	Lawrence
Coon Creek Oil Co.	McCroskey Hrs. #O-1	NE NW SE, 25-3N-12W	1828	11-25-55	"
		MCDONOUGH COUNTY			
Bur-Kan Pet. Co.	Miller #1	SW NW NW, 24-4N-2W	740	11-22-55	Wildcat
		MACON COUNTY			
Hoosier Drlg. Co.	Catherine Heerdt #1	NE SE SW, 6-15N-1E	2040	11-25-55	Blackland
		MADISON COUNTY			
Eldon Woltz	Lueker #1	NE SE SW, 36-6N-7W	641	11-22-55	Wildcat
		MARION COUNTY			
L. M. Gaines	Lille McFadden #1	SE SW NE, 9-2N-2E	3673	12-9-55	Salem Cons.
		MONTGOMERY COUNTY			
Troop & Larsen	Hugh Chumley Comm. #1	NE NE SE, 31-8N-2W	2385	11-30-55	Wildcat
		MORGAN COUNTY			
George Spence	Eliz Wolfe #1	SE NE SE, 16-16N-9W	385	11-25-55	Wildcat

DRY HOLES PLUGGED - NOVEMBER 26 to DECEMBER 19, 1955 (Continued)

Company	Farm and Well Number	Location	Total Depth in Feet	Date Plugged	Wildcat or Pool Name
		PERRY COUNTY			
H. L. Whittaker	Walter Roznowski #1	NW NW SE, 24-4S-2W	1130	11-29-55	Wildcat
Walter Duncan	Truax-Naumer #1	SW NE NE, 33-5S-2W	1585	11-21-55	"
		RANDOLPH COUNTY			
C. R. Winn	Montgomery Hrs. #1	NE SW NW, 15-5S-5W	2405	11-29-55	Wildcat
		RICHLAND COUNTY			
Skiles Oil Corp.	W. E. Wilson #1	SE NE NW, 2-3N-9E	3086	11-30-55	Wildcat
Breuer-Robison Oil Co.	Gray #1	330' SL, 353' EL, SE NW, 18-4N-9E	3658	11-27-55	"
Skiles Oil Corp.	G. A. Phillips #1	SW SW NW, 21-3N-9E	3103	12-10-55	"
Harold W. Brinkley	J. A. Spors #1	NE SW NE, 10-4N-14W	3030	12-5-55	Amity
		ST. CLAIR COUNTY			
Jet Oil Co.	Voellinger #1	330' NL, 1497' EL, NW, 31-1N-7W	1913	11-15-55	Wildcat
		SALINE COUNTY			
John Stelle Assoc.	Caple #1	NW SE SW, 3-9S-6E	2955	12-7-55	Wildcat
J. H. Gilliam	Anderson Comm. #1	330' SL, 360' WL, NW SE, 26-7S-6E	3081	11-21-55	"
Breuer-Robison	Fulkerson #1	SW NE SE, 30-8S-7E	2956	11-14-55	"
Peter C. Tremont	Raley Hrs. #1	NW NW NW, 29-7S-5E	3284	12-4-55	"
Ivan White	Williams #2	SE SW SW, 30-7S-5E	3200	11-26-55	"
Sun Oil Co.	George O. Upton #2	SE NW SW, 25-8S-5E	2976	12-5-55	Harco East
Pitts & Bassford	Steve Podoriscki #1	SE NE SE, 27-8S-6E	2852	11-24-55	Harrisburg
Carter Oil Co.	Ralph Tucker #1	SW NW SE, 18-8S-7E	2056	11-22-55	Eldorado Con.
C. E. Brehm	Ibor Hall #1	SW SE SW, 19-7S-5E	3254	10-22-55	Dale Cons.
McKelvy & Sipoha	Stull Hrs. #1	NW SE NE, 30-7S-5E	3315	12-2-55	" "
		SANGAMON COUNTY			
B. M. Heath	Ellen Hatch #1	NW NE SW, 23-14N-4W	1900	12-4-55	Wildcat
Kaybee Oil Co.	Hunsley #1A	NW SW NE, 12-14N-4W	1733	11-22-55	Edinburg West
" " "	Ben Walker #2	SE NW NW, 12-14N-4W	1705	12-4-55	" "
W. F. Wooters	Ginder #1	W½ NE SE, 10-14N-4W	1850	11-26-55	New City
		WABASH COUNTY			
J. E. Bauer	Smith Comm. #2	SW NW NE, 20-1N-12W	1540	11-29-55	Allendale
L & M Drlg. Co.	Rosa E. Lutz #1	NE NE NW, 8-1N-12W	1565	10-22-55	"
		WASHINGTON COUNTY			
N. A. Baldridge	Joseph Filipiak #1	NE NE SE, 12-3S-2W	1385	12-2-55	Wildcat
Jet Oil Co.	Wm. P. & Hugh P. Green #1	NE SW NW, 28-2S-3W	1368	11-22-55	"
Dale Hopkins	Chwasczinski #1	SE SE NE, 2-3S-2W	1480	12-1-55	"
M. D. Burkett	Chas. H. Sterns #1	NW SW SW, 36-3S-3W	1340	12-2-55	"
Dale Hopkins	Johannes #1	SW SW NW, 13-3S-2W	1337	11-24-55	Dubois

DRY HOLES PLUGGED - NOVEMBER 26 to DECEMBER 19, 1955 (Continued)

Company	Farm and Well Number	Location	Total Depth in Feet	Date Plugged	Wildcat or Pool Name
		WAYNE COUNTY			
Robinson & Puckett	Chas. R. Shannon #1	SW SW SW, 8-1N-9E	3297	12-13-55	Wildcat
Martin H. Caldwell	T. Hilliard #1	330' SL, 660' EL, NE SW, 23-1N-6E	3211	12-1-55	Johnsonville Cons.
R. W. Portis	Holt #1	SW NE SE, 26-1S-9E	3335	12-2-55	Half Moon
Grant W. Kime	R. Johnson #1	SE SE NE, 8-1N-7E	3200	12-1-55	Clay City Con.
N. V. Duncan	Sam Runyon Comm. #2	SE NE NW, 33-1N-8E	3040	11-20-55	" " "
Floyd & Henson	McChesney #1	NE SE SE, 15-1S-8E	3164	11-26-55	" " "
		WHITE COUNTY			
Paco Pet. Corp.	Cora L. Green #1	SE SE NW, 17-4S-10E	3222	11-25-55	Centerville E.
W. H. Dickerson	E. C. Morrill #1	SE NW NW, 15-6S-10E	3150	12-7-55	Concord Cons.
Nathan C. Davies	Barnes #1	330' SL, 245' EL, NE NW, 1-7S-8E	2982	11-10-55	Roland Cons.
Clark & Clark	Holland #2	NE SW SE, 15-7S-9E	3022	11-21-55	Herald Cons.
		WILLIAMSON COUNTY			
Calvert Drlg., Inc.	Henry Mitchell et al #1	SW SW NW, 35-8S-4E	3125	11-28-55	Wildcat
E. F. Moran, Inc.	Mitchell Hrs. #1	NE NE SE, 15-8S-4E	3163	11-19-55	"

ABBREVIATIONS USED IN THIS REPORT

Abd.—Abandoned
AF—After fracture treatment
BOF—Barrels of oil flowing
BOP—Barrels on pump
BW—Barrels of water
C—Center
CDU—Completion data unreported; to be given when available
CO—Cleaning out
Comp.—Completed
Crg.—Coring
Csg.—Casing
D & A—Dry and abandoned
Drlg.—Drilling
DST—Drill stem test
E—East ½
Fm.—Formation
Fsg.—Fishing
IP—Initial production
Loc.—Location
Ls.—Limestone
MIM—Moving in material
MIRT—Moving in rotary tools
MIST—Moving in standard tools
N—North ½
NE—Northeast ¼
NR—No report
NW—Northwest ¼
PB—Plugged back
POP—Putting on pump
RURT—Rigging up rotary tools
RUST—Rigging up standard tools
S—South ½
SD—Shut down
SDO—Shut down orders
SDR—Shut down for repairs
SE—Southeast ¼
SG—Show of gas
Sh.—Shale
SITR—Shut in tank room
SO—Show of oil
Spd.—Spudded or spudding
Ss.—Sandstone
SSO—Slight show of oil
SW—Southwest ¼
Swb.—Swabbing
Temp. abd.—Temporarily abandoned
TD—Total depth
Tstg.—Testing
Twp.—Township
UR—Underreaming
W—West ½
WF—Wildcat far (more than 2 miles from production)
WN—Wildcat near (½ to 2 miles from production)
WOC—Waiting for cement to set
WOST—Waiting on standard tools

330′ SL—330 feet from the south line

(10255—16M—2-55) 2

Some Recent Publications of Interest to
the Petroleum Industry
by
ILLINOIS GEOLOGICAL SURVEY
Urbana, Illinois

Ill. Pet. 66. Illinois Oil-Field Brines: Their Geologic Occurrence and Chemical Composition (1952). 25 cents.

Ill. Pet. 71. Oil and Gas Development in Illinois During 1953. Gratis.

Ill. Pet. 72. Oil Resources and Possibilities in Illinois. 25 cents.

R.I. 170. Petrology and Sedimentation of Upper Chester Sandstones (1953). Gratis.

R.I. 172. Structural History of the Centralia Area (1954). 25 cents.

Cir. 160. Summary of Stratigraphy Shown in Geologic Cross-Section of Illinois Basin (1954 reprint). Geologic cross-section of Illinois basin, to accompany circular. Cross-section map $1.00. Circular gratis.

Cir. 180. Some Important Aspects of Water Flooding in Illinois (1952). Gratis.

Cir. 183. Short Papers on Geologic Subjects: (1) Some New Observations on Niagaran Reefs in Illinois. (2) The Chouteau Formation of Illinois (1953). Gratis.

Cir. 191. Filter Cake Formation and Water Losses in Deep Drilling Muds (1954). Translated from German. Gratis.

Cir. 193. Summary of Water Flood Operations in Illinois Oil Pools During 1953. Gratis.

Cir. 194. The Flow of Fluids through Sandstones (1955). Translated from German. Gratis.

Cir. 195. Faults and Other Structures in Southern Illinois (1955). Gratis.

Cir. 204. The Geneva (Middle Devonian) Dolomite in Illinois (1955). Gratis.

Preliminary Structure Map of the "Trenton" in Illinois. Contours show sea-level elevation on top of the "Trenton" at 100-foot intervals. Size, 18 x 32 inches. 30 cents. (Jan. 1954).

Oil and gas development maps, in square units of 9 townships each, on a scale of 2 inches = 1 mile. Blue-line prints, revised every 3 months. Available for most of south-central Illinois between Decatur and Harrisburg, the Indiana line and Edwardsville. 50 maps at 60 cents each.

Map of the Oil and Gas Industry in Illinois. Jan. 1, 1955. Scale approximately 8 miles to the inch. Shows location of oil and gas fields, pipelines, pumping stations, and refineries. Available rolled (35¢) or included in Ill. Pet. 74, which includes alphabetical list of oil and gas pools and brief text (35¢).

USE ACCO PAPER FASTENERS FOR BINDING
ACCO
ACCOPRESS BINDER
No. BF 250 EMBOSSED
MADE BY
ACCO PRODUCTS INCORPORATED
ODDENSBURG N.Y. U.S.A.

UNIVERSITY OF ILLINOIS-URBANA
3 0112 059588605